Cal OES Internal Statewide Incident Briefing
2000 hours, June 5, 2022
(Unclassified // FOUO)

Beginning June 6, San Mateo County Parks & San Mateo RCD will increase wildfire resiliency of Quarry Park in El Granada & nearby communities, treating 100 acres of dense fire fuel & creating shaded fuel breaks. Project will take about 30 days; some trails will be closed.

Photo Credit @SMCParks // Twitter

Cal OES
GOVERNOR'S OFFICE OF EMERGENCY SERVICES

Duty Officer	
EDO	Alex Cabassa
CSWC Watch Officer	Justin Christiansen (Day) Dustin Branscomb (Night)
Situation Cell Duty Officer	SituationCell@caloes.ca.gov 916-845-8411
STAC Duty Officer	STAC@caloes.ca.gov 916-275-4069
FDC	Van Arroyo Corey Zander (Shadow)
LDO	Greg Smith
IDO	Joanne Gurrola
CDO	Edwin Warford
SDO	Chris Herring
PIO	Diana Crofts-Pelayo
TDO	John Hudson
ITDO	Luis Herrera
EQTP	Yvette LaDuke
Tribal Liaison POC	Helen Lopez
Access and Functional Needs POC	Vance Taylor

Governor's Office of Emergency Services
Report Prepared by
California State Warning Center

NTAS
NATIONAL TERRORISM ADVISORY SYSTEM
BULLETIN

Unclassified // FOUO
72 Hour STAC Report

- Next report 06/06/2022

Cal OES
GOVERNOR'S OFFICE OF EMERGENCY SERVICES

SITUATION SUMMARY

Cal OES Activation Status			
State Operations Center	Inland Region EOC	Coastal Region EOC	Southern Region EOC
Level 1	Normal Operations	Normal Operations	Normal Operations

May 2022 CDPH MHCC Event Activation

The California Department of Public Health (CDPH) has activated the Medical and Health Coordination Center (MHCC) at Level 3 (low) in response to the 2022 May National Infant Formula Shortage Event and the 2022 May Monkeypox Virus Event.

- Hours of Operation: Monday to Friday from 0800 hours to 1700 hours

Cal OES INLAND REGION

- Nothing significant to report.

Cal OES COASTAL REGION

- Nothing significant to report.

Cal OES SOUTHERN REGION

- Nothing significant to report.

Cal OES
GOVERNOR'S OFFICE
OF EMERGENCY SERVICES

COVID-19 SUMMARY

Coronavirus Disease 2019 (COVID-19)

On 03/02/20 at 0700 hours, the Cal OES State Operations Center (SOC) activated in support of the California Department of Public Health (CDPH) Medical Health Coordination Center's (MHCC) statewide response to COVID-19. Cal OES will continue to provide resource coordination for the COVID-19 event, as well as situation status reporting and advance planning across multiple areas.

SMARTER Plan

On 02/17/22, Governor Newsom unveiled the "California SMARTER Plan: The Next Phase of California's COVID-19 Response". The plan emphasizes continued readiness, awareness and flexibility and helps ensure California can maintain its focus on communities that continue to be disproportionately impacted and stay prepared to swiftly and effectively respond to emerging COVID-19 variants and changing conditions.

CDPH Statewide Travel Advisory

- For more information: CDC Travel Guidelines

Confirmed California COVID-19 Cases - Per California Department of Public Health Tracking COVID-19 as of 06/01/22 at 1630 hours:

- 8,955,662 total confirmed cases.
    - 102,164 Delta
- 90,719 total deaths.
    - 231 Delta
- Please see the most recent "Situation Report - COVID-19" attachment for additional details.

Cal OES
GOVERNOR'S OFFICE
OF EMERGENCY SERVICES

PUBLIC SAFETY POWER SHUTOFF (PSPS) SUMMARY

PSPS Status			
PG&E	SCE	SDG&E	Liberty Utilities
Normal Operations	Normal Operations	Normal Operations	Normal Operations

Pacific Gas and Electric (PG&E)
- Nothing significant to report.

Southern California Edison (SCE)
- Nothing significant to report.

San Diego Gas and Electric (SDG&E)
- Nothing significant to report.

Liberty Utilities
- Nothing significant to report.

PacificCorp
- Nothing significant to report.

Cal OES
GOVERNOR'S OFFICE
OF EMERGENCY SERVICES

MAJOR ROAD / HIGHWAY / BRIDGE CLOSURES

Lifeline Route Closures		
Northern California	**Central California**	**Southern California**
No Lifeline Route Closures	**No Lifeline Route Closures**	**No Lifeline Route Closures**

Lifeline Routes:
- There are no Lifeline Route Closures.

Non-Lifeline Routes:
- Click here for a list of current road closures.

Wildfire Closures:
- There are no Wildfire Closures.

Emergency Operations Center Activations:
- There are no Emergency Operations Centers activated.

Interactive Travel Forecast Map Based on Weather Conditions Provided by National Weather Service (Prototype)
- http://www.wrh.noaa.gov/wrh/travel/?wfo=mtr

Click on the Caltrans Logo to check current Hwy. conditions.
You can also call 1-800-427-7623 for current Hwy. conditions.

FIRE ACTIVITY

Cal OES Fire Preparedness Levels		
National	**Northern California**	**Southern California**
Preparedness Level 2	**Preparedness Level 2**	**Preparedness Level 1**
	Multi-Agency Coordination System MACS Mode: 2	**Multi-Agency Coordination System MACS Mode: 2**

Note: The National and Regional Preparedness Levels are maintained by the National Multi-Agency Coordination (MAC) Group and are separate from Cal OES activation levels.

Pre-Position Resources

- No Prepositioned Resources

EMAC

CA-OESH-000001, 2022 New Mexico EMAC:

- Resources Released and in Travel Status. Returning to home units from Flagstaff, AZ.
- 4 OES Type 3 Engines
- 1 Local Government Type 3 Engine
- 10 OES Type 6 Engines

Deployments

- 1 Cal OES Fire and Rescue Assistant Chief Assigned

Mission Tasking

2020-FIRE-20323: Joint Task Force Rattlesnake consisting of 330 CNG service members to backfill federal, state, and local first responders committed to COVID-19 emergency response operations.

Cal OES
GOVERNOR'S OFFICE OF EMERGENCY SERVICES

FIRE ACTIVITY

Cal OES INLAND REGION

- Nothing significant to report.

Cal OES COASTAL REGION

- Nothing significant to report.

Cal OES SOUTHERN REGION

- Nothing significant to report.

Cal OES
GOVERNOR'S OFFICE
OF EMERGENCY SERVICES

WEATHER OF CONCERN

NORTHERN CALIFORNIA

- No significant weather of concern.

SOUTHERN CALIFORNIA

- No significant weather of concern.

Weather Advisories, Watches, and Warnings currently active in California:

- http://www.wrh.noaa.gov/hazardSummary/?state=ca

Active Weather Warnings, Watches and Advisories by County:

- http://www.wrh.noaa.gov/hazardSummary/?state=ca&bycounty=1

Cal OES
GOVERNOR'S OFFICE
OF EMERGENCY SERVICES

Weather Risk Outlook

Regional Operations Center
Western Region
Sunday, June 5

	Sun, Jun 5	Mon, Jun 6	Tue, Jun 7	Wed, Jun 8	Thu, Jun 9	Fri, Jun 10	Sat, Jun 11
Fire Weather Low RH / Wind / Dry T-Storms	Inland/ Southern	Inland/ Southern	Inland/ Southern	Inland/ Southern	Inland/ Southern	Inland/ Southern	Inland/ Southern
Thunderstorms Wind / Hail / Tornadoes	Inland						
Heat	Southern	Inland/ Southern	Inland/ Southern	Inland/ Southern	Inland/ Southern	Inland/ Southern	Inland/ Southern
Cold							
River Flooding							
Wind	Inland/ Southern	Southern					
Heavy Rain Flash Flooding / Debris Flow							
Snow							
Coastal Flooding							

Risk Levels	Little to None	Minor	Moderate	Major	Extreme

Weather Key Points

- Several rounds of showers and a few thunderstorms will work across much of northern California through Sunday night, particularly for areas near and north of Interstate 80
  - Storm total rainfall amounts of 1 to 2 inches are expected across the higher elevations, with much lighter amounts for the valleys and lower elevations
  - No widespread significant runoff concerns are expected with this precipitation
  - Generally drier weather is expected Monday onward, though a few light showers are possible near the Oregon border Tuesday, and potentially next weekend

- After a cooler weekend for much of the state, temperatures will see a steady warming trend through all of the upcoming week, lingering into next weekend as well
  - Readings will likely exceed 100 degrees across mainly inland areas, including the entire Central Valley, and may approach 105 degrees by next weekend
  - Moderate to locally high heat risk impacts will develop from midweek through next weekend for the Central Valley and interior portions of Southern Region

- Winds will remain locally gusty many afternoons for mountain and foothill locations across the state, bringing periods of elevated fire weather conditions, particularly to the southern half of the state

Precipitation Forecast

Regional Operations Center
Western Region
Sunday, June 5

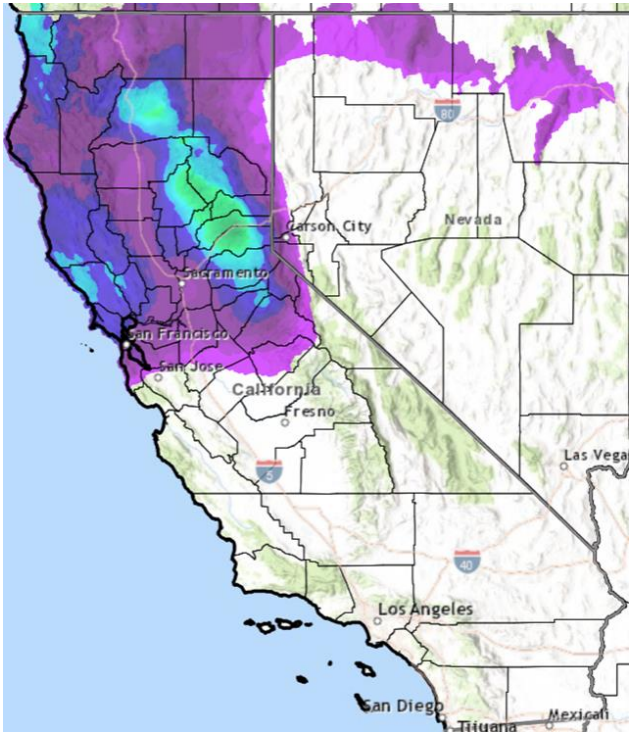

Sunday

Monday

Tuesday

Note: Forecast precipitation amounts are an average for any particular location. Thunderstorms may produce locally higher rainfall amounts.



Heat Risk

Regional Operations Center
Western Region
Sunday, June 5

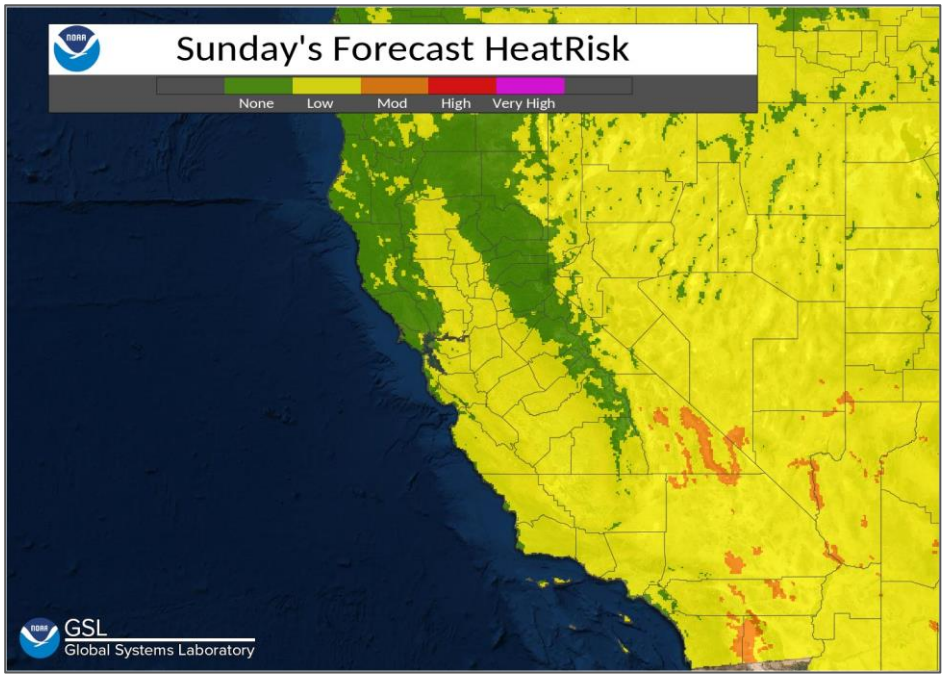

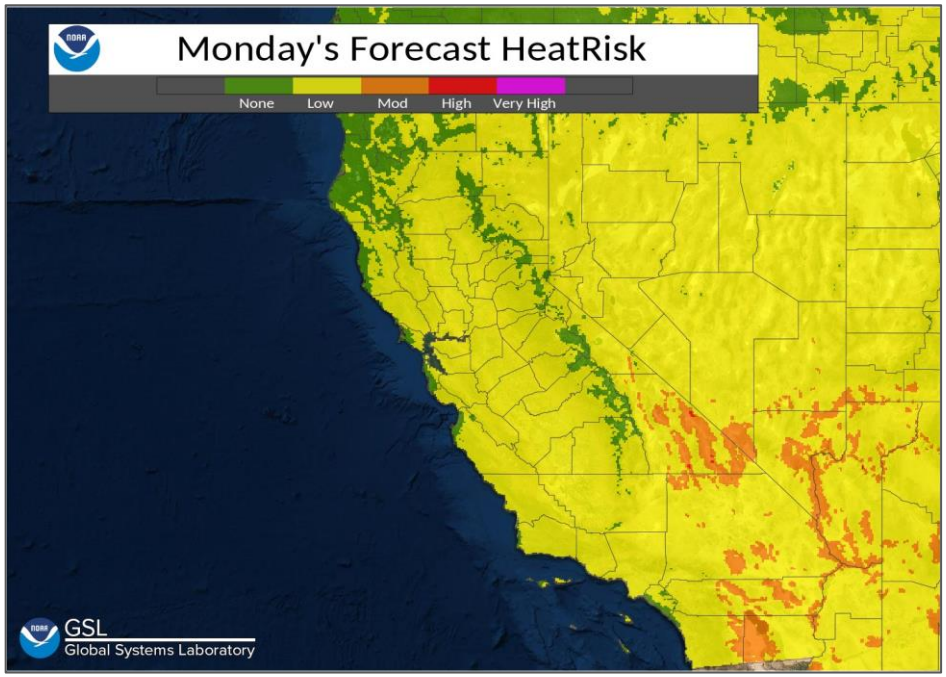

Green	Level 0	No Elevated Risk
Yellow	Level 1	Low Risk for those extremely sensitive to heat, especially those without effective cooling and/or adequate hydration
Orange	Level 2	Moderate Risk for those who are sensitive to heat, especially those without effective cooling and/or adequate hydration

Red	Level 3	High Risk for much of the population, especially those who are heat sensitive and those without effective cooling and/or adequate hydration
Magenta	Level 4	Very High Risk for the entire population due to long duration heat, with little to no relief overnight

https://www.wrh.noaa.gov/wrh/heatrisk/

Heat Risk

Regional Operations Center
Western Region
Sunday, June 5

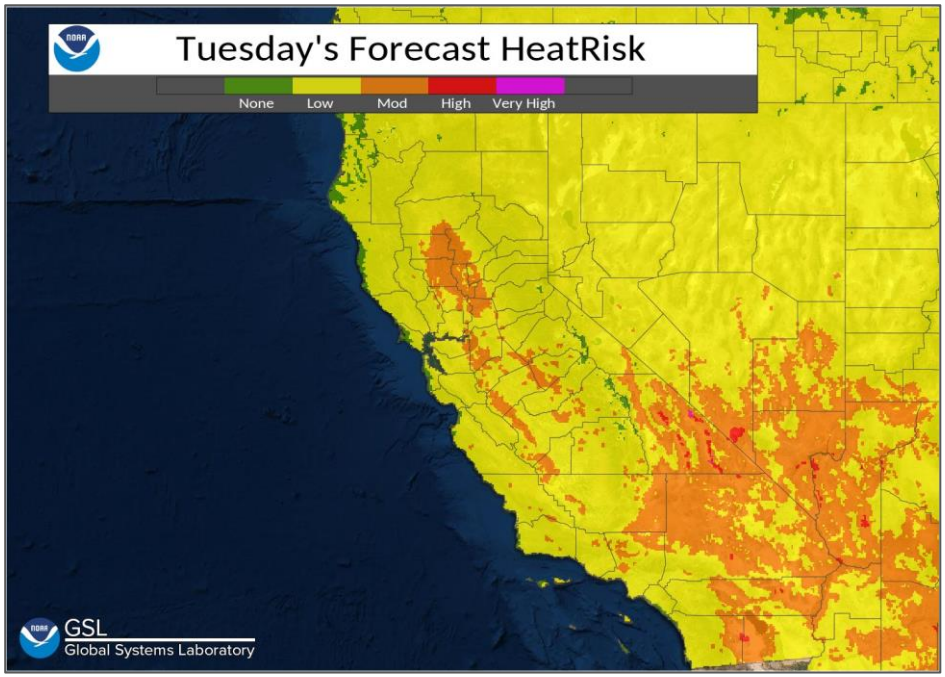

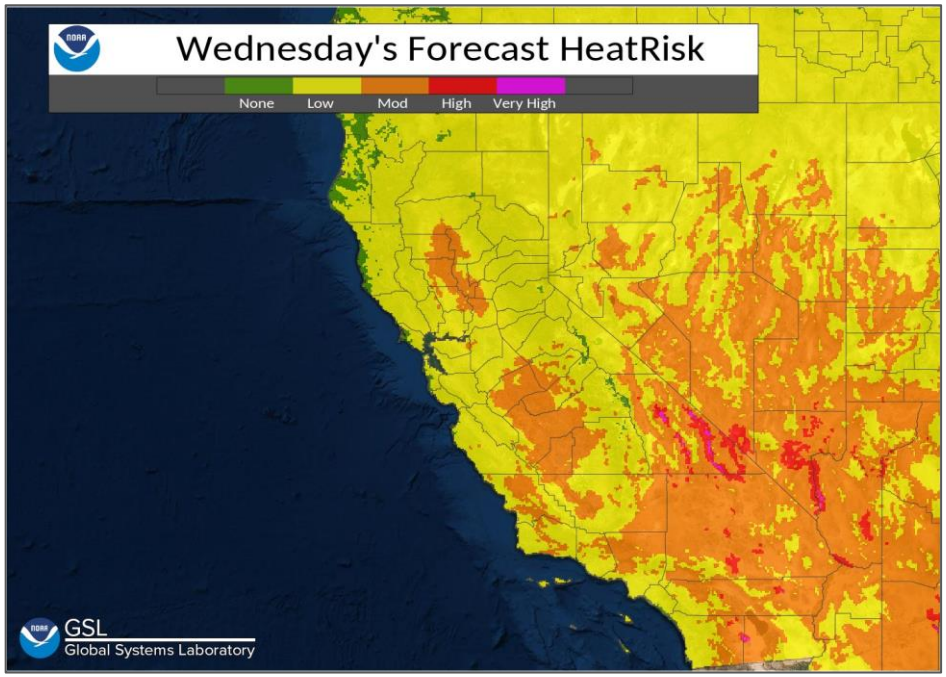

Green	Level 0	No Elevated Risk
Yellow	Level 1	Low Risk for those extremely sensitive to heat, especially those without effective cooling and/or adequate hydration
Orange	Level 2	Moderate Risk for those who are sensitive to heat, especially those without effective cooling and/or adequate hydration

Red	Level 3	High Risk for much of the population, especially those who are heat sensitive and those without effective cooling and/or adequate hydration
Magenta	Level 4	Very High Risk for the entire population due to long duration heat, with little to no relief overnight

https://www.wrh.noaa.gov/wrh/heatrisk/

Weather Outlook (6-14 Days)

Regional Operations Center
Western Region
Sunday, June 5

6-10 Day Outlook (June 10 - June 14)

Temperatures

- Above normal temperatures are strongly favored statewide

Precipitation

- Below normal precipitation is favored across northeast California, with near normal precipitation favored for the remainder of the state

8-14 Day Outlook (June 12 – June 18)

Temperatures

- Above normal temperatures are favored to continue across most of the state, with near normal temperatures favored for far northern California

Precipitation

- Below normal precipitation is again favored over northeastern California, with near normal precipitation favored elsewhere

WEATHER MAP

- Lake Wind Advisory
- Small Craft Advisory
- Wind Advisory
- Gale Warning
- Gale Watch

Cal OES
GOVERNOR'S OFFICE
OF EMERGENCY SERVICES

Cal OES LAW ENFORCEMENT MISSIONS

Cal OES Law Enforcement Missions

- **2022-LAW-78814, 06/01/2022 at 0900 hours**, Nevada County Sheriff (NCSO)contacted the LDO and requested two side scan sonar equipped boats to search for one missing male in Scotts Flat Lake in Nevada County. IC and launching are at the Scott's Flat Lake gate #2 launch ramp, 2333 Scott Flats Road, Nevada City, CA. Butte Sheriff and Yuba Sheriff are both responding with one boat each with side scan sonar with an eta of 1400 hours. At 1726 hours, NCSO is requesting an additional boat with a towable sonar array and a C3 K9. LDO contacted Santa Clara Sheriff Office who will provide the additional boat with towable sonar array starting 6/2/22 at 0800. WOOF was unable to provide the C3 K9 team due to a schedule conflict. **Update: 06/02/2022, 1655 hours**, NCSO advising MP was not located and all mutual aid resources have been released. NCSO is not requesting any additional assistance and will continue the search with in-county resources only **.**Update**** Mission re-opened- 6/2/2022 1750 hours, NCSO has not located the MP and is requesting a Water/HRD K9 team for an operational period on Monday, 6/6/2022, with a 0800 briefing. Cal OES LEB coordinating the response. WOOF has accepted the mission and is coordinating with NCSO's IC. **Mission On-going**

- **2022-LAW-78888, 06/04/2022, 2132 hours**, AFRCC advising of a PLB activation at GPS coordinates 36.488835 -118.209999 plotting between New Army Pass Trail and Cottonwood Lake #1 within Inyo County. AFRCC advising the device has no registration or generation of model information. At 2156 hours, LDO relayed activation information to Inyo County Sheriff’s Dispatch (ICSO) who initiated a SAR response. **Update: 6/5/2022, 0621 hours**, ICSO advising of an IC change and a ground team identified heading toward the activation. LDO updated AFRCC who advised signal was still detected and its location had not changed. **Mission On-going**

Cal OES MISSION TASKINGS

Cal OES Missions

- **2021-TACCOM-061621 (OCFA Testing):** Sonim Kit HQ3 assigned to OCFA, to test Android phones with ATAK for fire season. ETA Return is 05/21/22. COMC monitoring. Contacted Assignee will advise on exact date of return for the resource.

Cal OES

GOVERNOR'S OFFICE
OF EMERGENCY SERVICES

Mission:
We protect lives and property, build capabilities, and support our communities for a resilient California.

We achieve our mission by serving the public through effective collaboration in preparing for, protecting against, responding to, recovering from, and mitigating the impacts of all hazards and threats.

Cal OES
GOVERNOR'S OFFICE
OF EMERGENCY SERVICES