# Cal OES Daily Situation Report

## July 4, 2022

The Sierra Nevada mountain range stretches from the Central Valley of California to the Great Basin, with many mountains located within the Golden State.

Photo Credit: Daniel Flesher | Getty Images

Cal OES
GOVERNOR'S OFFICE
OF EMERGENCY SERVICES

| Duty Officer | |
|---|---|
| EDO | Grady Joseph |
| CSWC Watch Officer | Justin Christiansen (Day)<br>Paul Benvenuti (Night) |
| Situation Cell Duty Officer | SituationCell@caloes.ca.gov<br>916-845-8411 |
| STAC Duty Officer | STAC@caloes.ca.gov<br>916-275-4069 |
| FDC | Chuck Tobias |
| LDO | Dennis Smithson |
| IDO | Jasen Vela |
| CDO | Garrett Thomsen |
| SDO | Keenon Adamson<br>Elise Arata (Shadow) |
| PIO | Diana Crofts-Pelayo |
| TDO | John Hudson |
| ITDO | Christian Gonzalez |
| SHBDO | Dana Ferry |
| Tribal Liaison POC | Kymber Keaton<br>Alex Shariatmadari (Shadow) |
| Access and Functional Needs POC | Vance Taylor |

**Governor's Office of Emergency Services**
**Report Prepared by**
*California State Warning Center*

NTAS
NATIONAL TERRORISM ADVISORY SYSTEM
BULLETIN

Cal OES
GOVERNOR'S OFFICE OF EMERGENCY SERVICES

# SITUATION SUMMARY

| Cal OES Activation Status | | | |
|---|---|---|---|
| State Operations Center | Inland Region EOC | Coastal Region EOC | Southern Region EOC |
| Level 1 | Normal Operations | Normal Operations | Normal Operations |

**2022 May Monkeypox Virus**

The California Department of Public Health (CDPH) Medical and Health Coordination Center (MHCC) is activated at Level 3 (low) in response to the 2022 May Monkeypox Virus Event.

- Hours of Operation: Monday to Friday from 0800 hours to 1700 hours

**Cal OES INLAND REGION**

- Nothing significant to report.

**Cal OES COASTAL REGION**

- Nothing significant to report.

**Cal OES SOUTHERN REGION**

- Nothing significant to report.

Cal OES
GOVERNOR'S OFFICE
OF EMERGENCY SERVICES

# COVID-19 SUMMARY

**Coronavirus Disease 2019 (COVID-19)**

On 03/02/20 at 0700 hours, the Cal OES State Operations Center (SOC) activated in support of the California Department of Public Health (CDPH) Medical Health Coordination Center's (MHCC) statewide response to COVID-19. Cal OES will continue to provide resource coordination for the COVID-19 event, as well as situation status reporting and advance planning across multiple areas.

**SMARTER Plan**

On 02/17/22, Governor Newsom unveiled the "California SMARTER Plan: The Next Phase of California's COVID-19 Response". The plan emphasizes continued readiness, awareness and flexibility and helps ensure California can maintain its focus on communities that continue to be disproportionately impacted and stay prepared to swiftly and effectively respond to emerging COVID-19 variants and changing conditions.

**CDPH Statewide Travel Advisory**

- For more information: CDC Travel Guidelines

**Confirmed California COVID-19 Cases - Per California Department of Public Health Tracking COVID-19 as of 06/29/22 at 1630 hours:**

- 9,378,193 total confirmed cases.
    - 113,225 Delta
- 91,516 total deaths.
    - 202 Delta
- Please see the most recent "Situation Report - COVID-19" attachment for additional details.

Cal OES
GOVERNOR'S OFFICE
OF EMERGENCY SERVICES

# PUBLIC SAFETY POWER SHUTOFF (PSPS) SUMMARY

| PSPS Status | | | |
|---|---|---|---|
| PG&E | SCE | SDG&E | Liberty Utilities |
| Normal Operations | Normal Operations | Normal Operations | Normal Operations |

**Pacific Gas and Electric (PG&E)**
- Nothing significant to report.

**Pacific Gas and Electric (PG&E)**
- Nothing significant to report.

**Southern California Edison (SCE)**
- Nothing significant to report.

**San Diego Gas and Electric (SDG&E)**
- Nothing significant to report.

**Liberty Utilities**
- Nothing significant to report.

**PacificCorp**
- Nothing significant to report.

Cal OES
GOVERNOR'S OFFICE
OF EMERGENCY SERVICES

# MAJOR ROAD / HIGHWAY / BRIDGE CLOSURES

| Lifeline Route Closures | | |
|---|---|---|
| **Northern California** | **Central California** | **Southern California** |
| **Lifeline Route Closure** | **No Lifeline Route Closures** | **No Lifeline Route Closures** |

**Lifeline Routes:**
- Nothing significant to report.

**Non-Lifeline Routes**:
- Click here for a list of current road closures.

**Wildfire Closures:**
- Nothing significant to report.

**Emergency Operations Center Activations:**
- There are no Emergency Operations Centers activated.

**Interactive Travel Forecast Map Based on Weather Conditions Provided by National Weather Service (Prototype)**
- http://www.wrh.noaa.gov/wrh/travel/?wfo=mtr

Click on the Caltrans Logo to check current Hwy. conditions.
*You can also call 1-800-427-7623 for current Hwy. conditions.*

# FIRE ACTIVITY

| Cal OES Fire Preparedness Levels | | |
|---|---|---|
| **National** | **Northern California** | **Southern California** |
| **Preparedness Level 2** | **Preparedness Level 2** | **Preparedness Level 2** |
| | **Multi-Agency Coordination System MACS Mode: 2** | **Multi-Agency Coordination System MACS Mode: 2** |

**Note: The National and Regional Preparedness Levels are maintained by the National Multi-Agency Coordination (MAC) Group and are separate from Cal OES activation levels.**

**Pre-Position Resources**

- No Prepositioned Resources

**EMAC**

CA-OESH-000001-2002 New Mexico EMAC

- 4 – Type III Incident Management Team Members
- Operations (2)
- Plans
- Logistics

**Mission Tasking**

- **2020-FIRE-20323:** Joint Task Force Rattlesnake consisting of 330 CNG service members to backfill federal, state, and local first responders committed to COVID-19 emergency response operations.

Cal OES
GOVERNOR'S OFFICE OF EMERGENCY SERVICES

# FIRE ACTIVITY

## Cal OES INLAND REGION

**Rices, Vegetation Fire, Nevada/Yuba Counties - Update**
Location: Rices Crossing Rd. x Cranston Rd., 4 miles south of Dobbins
Jurisdiction: State DPA, SRA, Nevada-Yuba-Placer Unit
Start Date/Time: 06/28/22 at 1400 hours
Per Cal OES Duty Officers, Cal Fire and ICS-209 as of 07/03/22 at 1900 hours:

- 904 (+0) acres oak woodland and brush, 65% (+10%) contained
- Minimal fire behavior
- Evacuation Orders lifted
- Type 3, Sacramento Regional IMT transitioned command back to local unit at 0700

**Activations**

- Nevada County EOC activated at Level 3 (Lowest).
    - Moved to a minimal/virtual staffing pattern as needed through the holiday weekend.

**Deployments**

- 1 Cal OES Fire and Rescue Branch Assistant Chief deployed to the ICP Nevada County Fairgrounds
- 1 Cal OES Law Enforcement Branch Assistant Chief demobilized and is monitoring remotely.
- 1 Cal OES Inland Region Emergency Services Coordinator demobilized on 07/01/22 at 2000 hours and will remain on call through the weekend.
- 2 Cal OES Public Safety Communications Technicians assigned

**Mandatory Evacuations**

- All evacuations have been lifted.

**Animal Shelters**

- Animal shelter closed 07/02/22 and all animals have been returned to their owners.

**Missions**

- **2022-LAW-79653, 06/29/22, 0929 hours:** T-COMMs is coordinating with Sutter County SO for deployment of Comms ACU-M device and configure interoperability comms between NCSO & Yuba SO via CALAW4 Yuba (UHF) to NCSO Main. No Cal OES TACCOM equipment deployed. Coordination only. **Mission Ongoing.**

## Cal OES COASTAL REGION

- Nothing significant to report.

## Cal OES SOUTHERN REGION

- Nothing significant to report

Cal OES
GOVERNOR'S OFFICE OF EMERGENCY SERVICES

# WEATHER OF CONCERN

**NORTHERN CALIFORNIA**

- No significant weather of concern to report.

**SOUTHERN CALIFORNIA**

- No significant weather of concern to report.

**Weather Advisories, Watches, and Warnings currently active in California:**

- http://www.wrh.noaa.gov/hazardSummary/?state=ca

**Active Weather Warnings, Watches and Advisories by County:**

- http://www.wrh.noaa.gov/hazardSummary/?state=ca&bycounty=1

Cal OES
GOVERNOR'S OFFICE
OF EMERGENCY SERVICES

# Weather Risk Outlook

Regional Operations Center
Western Region
Sunday, July 3

| | Mon, Jul 4 | Tue, Jul 5 | Wed, Jul 6 | Thu, Jul 7 | Fri, Jul 8 | Sat, Jul 9 | Sun, Jul 10 |
|---|---|---|---|---|---|---|---|
| **Fire Weather** Low RH / Wind / Dry T-Storms | Inland/ Southern | Inland/ Southern | Inland/ Southern | Inland/ Southern | Inland/ Southern | Inland/ Southern | Inland/ Southern |
| **Thunderstorms** Wind / Hail / Tornadoes | | | | | | | |
| **Heat** | Southern | Southern | Southern | Southern | Southern | Inland/ Southern | Southern |
| **Cold** | | | | | | | |
| **River Flooding** | | | | | | | |
| **Wind** | Inland/ Southern | | | | | | |
| **Heavy Rain** Flash Flooding / Debris Flow | | | | | | | |
| **Snow** | | | | | | | |
| **Coastal Flooding** | | | | | | | |

| Risk Levels | Little to None | Minor | Moderate | Major | Extreme |
|---|---|---|---|---|---|

# Weather Key Points



- Near to even below normal temperatures will persist over much of the state into mid week, with mainly minor heat risk concerns across the southern California deserts
  - Much warmer temperatures are forecast to return to many areas late in the week and into the weekend

- Fire weather conditions will remain locally elevated most afternoons and evenings for mountain and foothill locations, the southern deserts, and the Sacramento Valley at times due to normal breezy conditions each day
  - At this time, widespread critical fire weather (Red Flag) conditions are not expected

- Showers linger into Tuesday for far northern California, otherwise, dry conditions are expected through the week

# Precipitation Forecast

Regional Operations Center
Western Region
Sunday, July 3

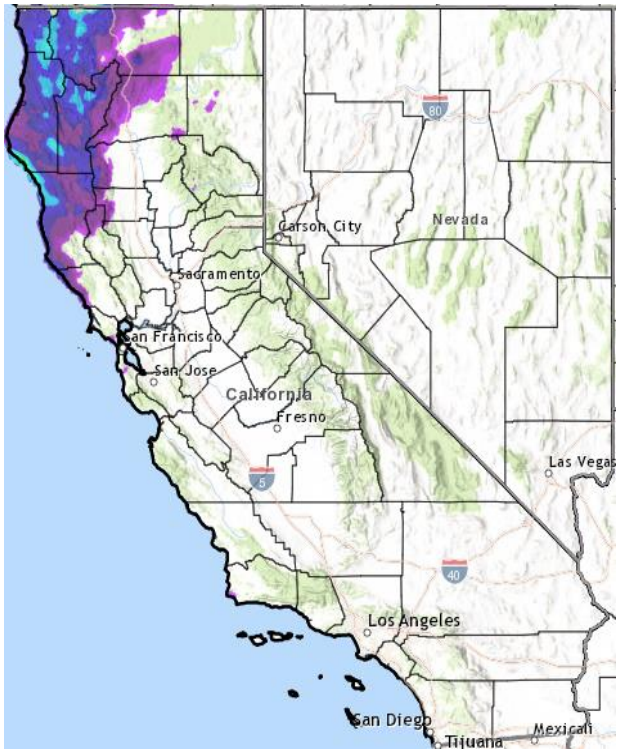


**Monday**

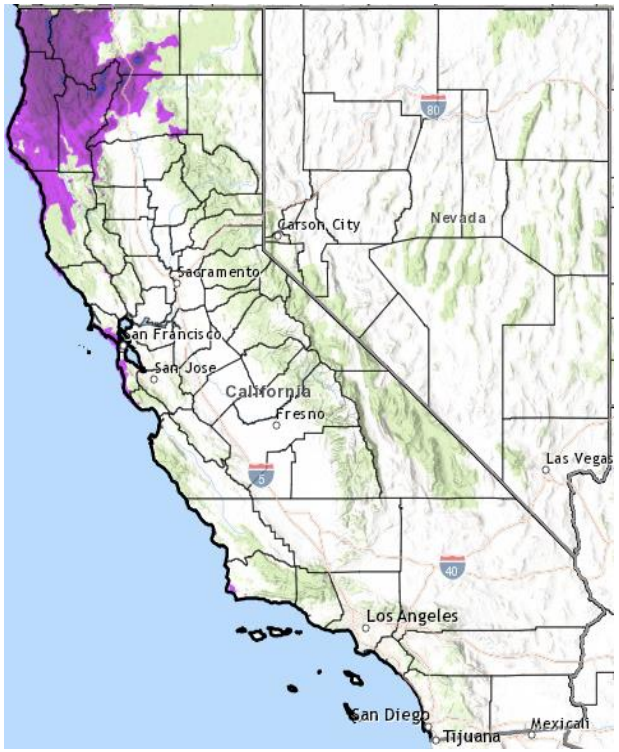


**Tuesday**

**Wednesday**

**Note:** Forecast precipitation amounts are an average for any particular location. Thunderstorms may produce locally higher rainfall amounts.

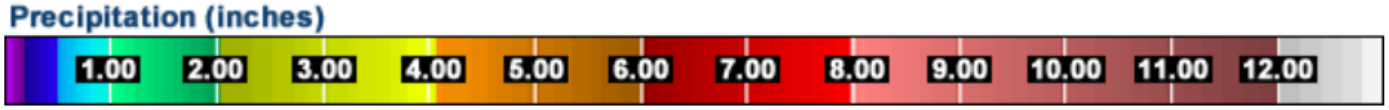

# Heat Risk

Regional Operations Center
Western Region
Sunday, July 3

## Monday

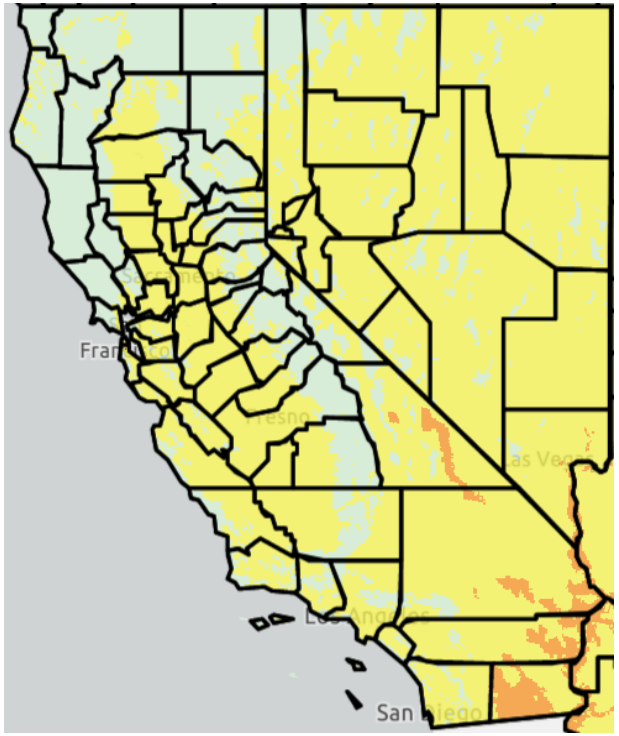


## Tuesday

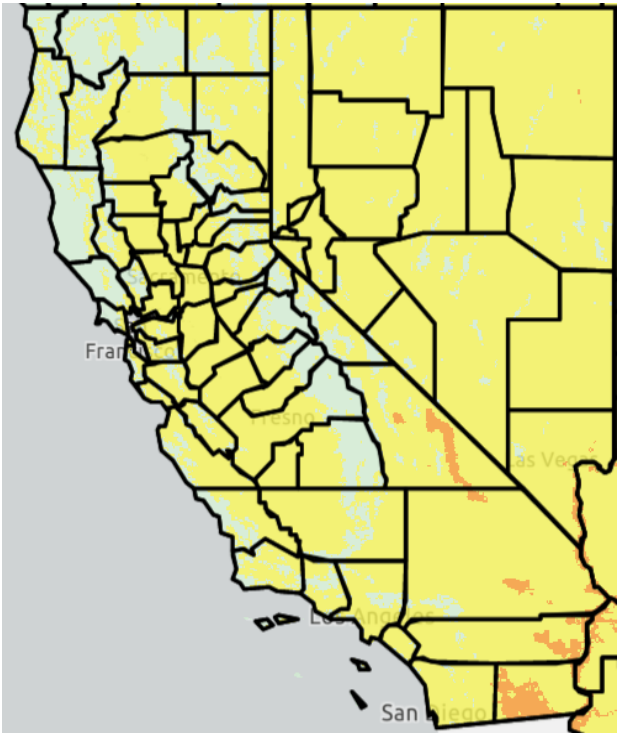


## Wednesday

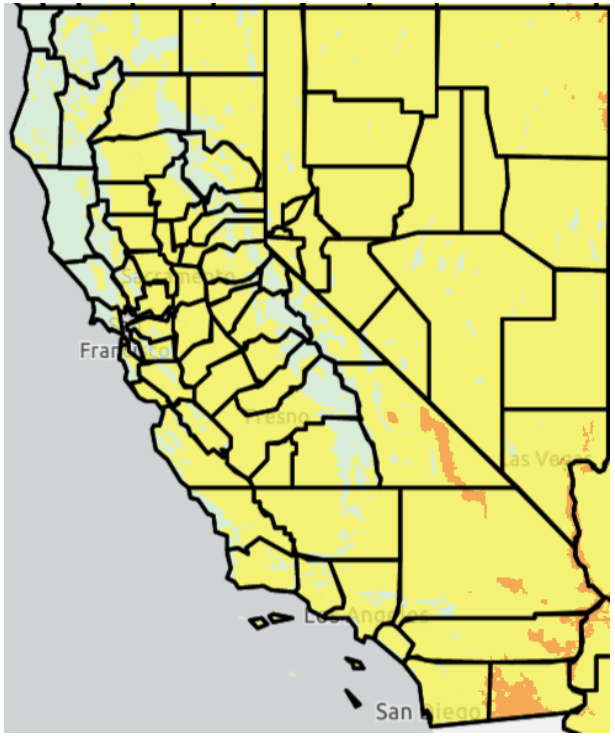


| | | |
|---|---|---|
| Green | Level 0 | No Elevated Risk |
| Yellow | Level 1 | Low Risk for those extremely sensitive to heat, especially those without effective cooling and/or adequate hydration |
| Orange | Level 2 | Moderate Risk for those who are sensitive to heat, especially those without effective cooling and/or adequate hydration |
| Red | Level 3 | High Risk for much of the population, especially those who are heat sensitive and those without effective cooling and/or adequate hydration |
| Magenta | Level 4 | Very High Risk for the entire population due to long duration heat, with little to no relief overnight |

# Weather Outlook (6-14 Days)

Regional Operations Center
Western Region
Sunday, July 3

**6-10 Day Outlook (July 9- July 13)**

**Temperatures**

- Near normal temperatures favored across much of California, with above normal temperatures favored across far southeastern California, and below normal temperatures favored across northwestern California

**Precipitation**

- Below normal precipitation is favored across eastern California, with near normal precipitation amounts favored for the remainder of the state

**8-14 Day Outlook (July 11 – July 17)**

**Temperatures**

- Above normal temperatures are favored across the northern two thirds of California, with near normal temperatures favored across southern California.

**Precipitation**

- Below normal precipitation is again favored across northern and eastern California, with near normal precipitation favored for the rest of the state

# WEATHER MAP

- Red Flag Warning
- Small Craft Advisory
- Wind Advisory
- Flood Watch

Cal OES
GOVERNOR'S OFFICE
OF EMERGENCY SERVICES

# Cal OES LAW ENFORCEMENT MISSIONS

**Cal OES Law Enforcement Missions**

- **2022-LAW-79653, 9/29/22 @ 0929 hours** T-COMMs is coordinating with Sutter County SO for deployment of Comms ACU-M device and configure interoperability comms between NCSO & Yuba SO via CALAW4 Yuba (UHF) to NCSO Main for the Rices Fire. **Mission On-Going.**

**2022-LAW-79869, 7/3/22 @ 2118 hours:** Sacramento County SO contacted the K9 AC and requested a water dog, specifically from WOOF, for a search of the river near Brannon State park for 3 possible drowned subjects. WOOF accepted the mission. **Mission On-Going**

**2022-LAW-79833, 7/2/22 @ 0250 hours:** IERCC reported an In Reach activation at 37.686571 / -119.546549, which plots to Mariposa County, Yosemite National Park near Yosemite Village. The initial activation did not contain any additional information and the user cancelled the activation as accidental a short time later. **Mission Closed**

**2022-LAW-79837, 7/2/22 @ 0820 hours:** IERCC reported an In Reach activation at 34.330044 / -118.064425 which plots to LA County in the mountains just north of Pasadena. The user reported that he is mountain biking in the area, lost the trail and does not know the way back to his vehicle. LA Sheriff was contacted and attempted to provide directions, which was not successful. LA Sheriff used a helicopter to pick the subject up and take him to his vehicle. **Mission Closed**

**2022-LAW-79847, 7/2/22 @ 0906 hours:** IERCC reported an In Reach activation at 34.289553 / -117.996125 which plots to Angels Crest Highway in the mountains just north of Pasadena. The user reported a motorcyclist injured in a traffic accident. The user reported that EMS were already on scene. LDO confirmed with CHP that they were responding. A LA Sheriff helicopter transported the injured subject to a local hospital **Mission Closed**

**2022-LAW-79841, 7/2/22 @ 0914 hours:** Solano County Sheriff requested assistance from Yolo County in searching a submerged vehicle. The vehicle had crashed into Putah Creek. One subject made it out but there were reports of an additional subject that was trapped in the vehicle. Putah creek is the border between Solano County and Yuba County in this area. Yolo accepted the mission. In addition, Solano requested a water HRD team, WOOF accepted that mission. **Update:** Searches of the area were unsuccessful. Solano will continue limited searches pending another request for mutual aid resources for larger scale searches planed for the weekend of July 9/10. Solano requested this mission be suspended pending an additional request. **Mission Suspended**

**2022-LAW-79847, 7/2/22 @ 0906 hours:** IERCC reported an In Reach activation at 37.442286 / -118.182185 which plots to the White Mountain area of Inyo County. The user reported that his vehicle was stuck and he needed a tow truck. He was not injured. Inyo County Sheriff contacted and will send assistance. **Update: 2100 hours:** Inyo personnel arrived and were able to free vehicle. **Mission Closed**

# Cal OES MISSION TASKINGS

**Cal OES Missions**

- **2022-CalOES-78230 (New Mexico EMAC):** 1 iSat phone for EMAC deployment to New Mexico.

- **2021-TACCOM-061621 (OCFA Testing):** Sonim Kit HQ3 assigned to OCFA, to test Android phones with ATAK for fire season. ETA Return is 06/21/22. COMC monitoring. Contacted Assignee will advise on exact date of return for the resource.

Cal OES

GOVERNOR'S OFFICE
OF EMERGENCY SERVICES

**Mission:**
We protect lives and property, build capabilities, and support our communities for a resilient California.

*We achieve our mission by serving the public through effective collaboration in preparing for, protecting against, responding to, recovering from, and mitigating the impacts of all hazards and threats.*

Cal OES
GOVERNOR'S OFFICE
OF EMERGENCY SERVICES