(Unclassified // FOUO)

CSWC Operational Period Summary

0600 February 13 2017 to 1800 February 13 2017



Bags of rocks are seen in preparation for use in emergency measures at the Oroville Dam in Oroville, Butte County. 02.13.17

Photo Credit: Daily News/ EDELSON/AFP/Getty Images

Cal OES
GOVERNOR'S OFFICE OF EMERGENCY SERVICES

Duty Officer	
EDO	Vance Taylor
CSWC Watch Officer	Chad Stokes (Day) Sarah Murdock (Night)
STAC Duty Officer	STAC@caloes.ca.gov 916-275-4069
FDO	John Salvate
LDO	Mark Baldwin
IDO	Catrina Christian
CDO	Catrina Christian
SDO	Justin Freiler
PIO	Brad Alexander
TDO	Ben Green
IT	Mark Swart
EQTP	Yvette LaDuke
Tribal Liaison POC	Denise Shemenski
Access and Functional Needs POC	Vance Taylor

National Terrorism Advisory System

NTAS
NATIONAL TERRORISM ADVISORY SYSTEM
BULLETIN

Unclassified // FOUO STAC 24 Hour Open Source Report
• Report Attached

Cal OES
GOVERNOR'S OFFICE OF EMERGENCY SERVICES

SITUATION SUMMARY

Cal OES Activation Status			
State Operations Center	Inland Region EOC	Coastal Region EOC	Southern Region EOC
Level 4	Level 1	Level 1	Level 1

Cal OES COASTAL REGION
- See 2017 Statewide Winter Storms Slides

Cal OES SOUTHERN REGION
- See 2017 Statewide Winter Storms Slides

Cal OES INLAND REGION
- See 2017 Statewide Winter Storms Slides

Oroville Dam Auxiliary Spillway Incident

On 02/12/17 at 1603 hours the California State Warning Center (CSWC) received notification from the Department of Water Resources (DWR) automated line that the Oroville Dam was in failure status due to extreme scouring of the auxiliary spillway. The CSWC are made notifications according to SOP. All down stream warning points were notified.

Per the DWR Flood Operations Center as of 02/13/047 at 1100 hours:
- Current releases from Oroville Dam (100,000 cfs) are within the downstream channel capacities in the Feather River.
- Inflows are at 37,000 cfs. substantially less than the outflow releases.
- The lake elevation has dropped below 896.93 feet as result, no water is flowing over the auxiliary emergency spillway.
- The target is to drop the elevation at Lake Oroville another 50 feet below 901 feet.

Activations
- The Cal OES State Operations Center (SOC) activated at Level 4 in support of the Oroville Dam Incident
- The Department of Water Resources (DWR) Department Operations Center (DOC)
- The DWR Flood Operations Center (FOC)
- PG&E EOC
- Butte EOC
- Merced County EOC
- Modoc County EOC
- Sacramento County EOC
- Sutter County EOC
- Sutter County, City of Live Oak EOC
- Yuba EOC (Relocated to Nevada County)
- Yolo EOC

Cal OES
GOVERNOR'S OFFICE OF EMERGENCY SERVICES

SITUATION SUMMARY

Cal OES INLAND (continued)

Proclamations

- Governor Brown issued a Proclamation of a State of Emergency on 02/12/17 due to the Oroville Dam Auxiliary Spillway Failure.

- **Yuba County**
  - On 02/13/17 the CSWC received a proclamation from Yuba County due to the Oroville Dam Auxiliary Spillway Failure requesting Gubernatorial and Director's Concurrence.

Deployments

- 1 Cal OES Inland Regional Administrator to Butte County EOC.
- 1 Cal OES Inland Deputy Regional Administrator to Butte County EOC.
- 1 Cal OES Inland Deputy Regional Administrator assessing shelters in Chico Area.
- 1 Cal OES Inland Emergency Services Coordinator (ESC) to Butte County EOC.
- 1 Cal OES Inland Senior Emergency Services Coordinator to Chico Shelter.
- 2 Cal OES Inland ESCs to Sutter County EOC.
- 1 Cal OES Inland ESC to Yuba County EOC.
- 1 Cal OES Fire and Rescue Branch Chief at the Oroville Dam
- 1 Cal OES Fire Branch Assistant Chief has been assigned as an Agency Representative at the Oroville Dam ICP.
- 1 Cal OES Law Branch Assistant Chief has been assigned as an Agency Representative at the Oroville Dam ICP.
- 1 CALFIRE Incident Management Team (IMT) Type 1 assigned (Team 3) at the Oroville Dam ICP.
- 4 CALFIRE Assistant Chiefs assigned are in the Fire EOC.
- 1 Emergency Management Coordinator to DWR DOC.
- 1 Public Safety Communications Technician

Critical Infrastructure

- Per California Utilities Emergency Association (CUEA) on 02/13/17:
  - All utilities are presently stable.
    - The grid is currently stable provisions have been made to provide sufficient power to meet all needs.
    - The natural gas system is operational with no impacts.
    - Cellular Coverage has been increased.
    - Strike teams and water command trailers have been staged and are available if needed.
- Per Union Pacific Railroad (UPRR) on 02/13/17:
  - Union Pacific has rerouted train service through cities in Placer and Butte counties due to the Oroville Dam emergency.
  - Customers in the affected area could experience shipment delays for 48 hours or more

Cal OES
GOVERNOR'S OFFICE OF EMERGENCY SERVICES

SITUATION SUMMARY

Cal OES INLAND (continued)

Evacuations

- As of 02/13/17 1430 hours:
- Butte County: Approximately 35,000 people
  - Mandatory Evacuations
    - City of Gridley
    - City of Palermo
    - City of Thermalito
    - City of Wyandotte
    - City of Marysville
    - Yuba City

- Sutter County: Approximately 65,000 people
  - Mandatory Evacuations:
    - Unincorporated portions Sutter County
    - City of Live Oak
    - City of Marysville
    - Yuba City

  - Recommended Evacuations:
    - Yuba City is under recommended evacuation.

- Yuba County: Approximately 65,000-70,000 people

Cal OES
GOVERNOR'S OFFICE
OF EMERGENCY SERVICES

SITUATION SUMMARY

Cal OES INLAND (continued)

Shelters

- Silver Dollar Fairground, 2357 Fair St, Chico:
  - Shelter Count: 500

- Elks Lodge, 1705 Manzanita Avenue, Chico:
  - Shelter Count: 32

- CMA Paradise Alliance Church, 6491 Clark Road, Paradise:
  - Shelter Count: 233

- Veterans Foreign Affairs, 554 Rio Linda Avenue, Chico:
  - Shelter Count: Unknown

- East Avenue Church, 1184 East Avenue, Chico:
  - Shelter Count: 65

- Neighborhood Church, 2801 Notre Dame Blvd., Chico:
  - Shelter Count: 361

- St. Johns Episcopal Church, 2341 Floral Avenue, Chico:
  - Shelter Count: 38

- Azads Martial Arts, 313 Walnut, Chico:
  - Shelter Count: 0

- Glenn County Fairgrounds, 221 East Yolo Street, Orland:
  - Shelter Count: 75

- Nevada County Fairgrounds, 11228 McCourtney Road, Grass Valley:
  - Shelter Count: 660

- Placer County Fairgrounds, All American City Blvd., Roseville:
  - Shelter Count: 30

Cal OES
GOVERNOR'S OFFICE
OF EMERGENCY SERVICES

SITUATION SUMMARY

Cal OES INLAND (continued)

Shelters

- Pleasant Grove High School, 9531 Bond Road, Elk Grove:
  - Shelter Count: 30
- Citrus Heights Community Center, 6300 Fountain Square Drive:
  - Shelter Count: 2
- Sutter High School, 2665 Acacia Avenue, Sutter:
  - Shelter Count: 280 Inside 300-500 In Cars
- Yolo county Fairgrounds, 1250 Gum, Woodland, 2 Buildings:
  - Shelter Count: 280 2nd Building: 135
- Beale Air Force Base, Marysville:
  - Shelter Count: 400 (100 from assisted living facility)
- Alcouffe Community Center / Dobbins, 9185 Marysville Road, Oregon House:
  - Shelter Count: 100

Animal Shelters (Large)

- Camelot Church, 3035 Camelot Court, Chico

Cal OES
GOVERNOR'S OFFICE
OF EMERGENCY SERVICES

SITUATION SUMMARY

Cal OES INLAND (continued)

Missions

- 2017 – SOC – 30620: State Agency Representatives.
- 2017 – SOC – 30717: Seven Two-Way Radio 3 Frequencies.
- 2017 - LAW-30676: Radio Caches to Butte Co Sheriff ICP, Butte College.
- 2017 - SOC-30717: Radio Kit & MIGU-3 to Staging Area, Chico Municipal Airport.
- 2017 - Fire-30778: Three Cal OES Swiftwater Flood Teams (SF-SAR) assigned to Butte Incident.
- 2017 – IREOC – 30755: 4 CCC Crews at Cal Expo for Shelter needs.
- 2017 – SOC - 30826: CDPH Sheltering / Cots.
- 2017 – IREOC – 30629: Yolo County Cots/Blankets
- 2017 – IREOC – 30647: Nevada County Cots/Blankets
- 2017 – IREOC – 30650: Placer County Cots/Blankets
- 2017 – IREOC – 30661: Chico (St. Johns) Cots/Blankets
- 2017 – IREOC – 30669: Chico (Roseleaf Gardens) Cots/Blankets
- 2017 – IREOC – 30672: Chico (Elks Lodge) Cots
- 2017 – IREOC – 30681: Light towers with generators (ARC)
- 2017 – IREOC – 30764: Sutter County Shelter Supplies
- 2017 – IREOC – 30767: Glen County Fairgrounds, Cots/Pillows/Blankets
- 2017 – IREOC – 30769: Yuba City, Yuba Skilled Nursing, 4 Wheel Char accessible buses
- 2017 – IREOC – 30783: Silver Dollar Fairgrounds, Janitorial Services
- 2017 – IREOC – 30787: Beale AFB, AFN Cots
- 2017 – IREOC – 30817: Sutter County, Brittan Elementary School, Cots
- 2017 – IREOC – 30897: Silver Dollar Fairgrounds, FAST
- 2017 – IREOC – 30676: LAW, Radio Caches
- 2017 – IREOC – 30696: LAW, Evacuations
- 2017 – IREOC – 30746: LAW, Officers

SITUATION SUMMARY

Cal OES INLAND (continued)

Road Closures

- Hwy 70 is one way northbound only from Garden to Hwy 149.
- Hwy 99 is one way northbound from highway 149 to Chico City Limits.
- Hwy 99, traffic held in Marysville.
- Hwy 70 closed at 18th Street in Marysville.

North of Oroville

- Southbound SR 99 at SR 149 closed.
- Southbound SR 149 at SR 99 closed to Oroville.
- Southbound SR 70 at SR191 closed to Oroville.

South of Oroville

- Northbound SR 70 at Woodruff Lake (Marysville) closed to Oroville.
- Northbound SR 99 to SR 20 (Yuba City) closed to Oroville.

Schools

- Butte College is closed today, 02/13/17.
- Butte College buses will not be running.
- All schools in Butte County are closed except those located in Chico and Paradise.
- All Butte County Office of Education offices are also closed.

SITUATION SUMMARY

2017 Statewide February Winter Storms

State Agencies

Activations

- The State Operations Center (SOC) is activated to level 4.

State/Federal Agency Preparatory Activities:

California Nevada River Forecast Center

- The California-Nevada River Forecast Center is currently at 24-hour staffing through the weekend and will issue four hydrologic forecasts per day.
    - Staffing will be adjusted if conditions change.

Department of Water Resources

- The Department of Water Resources (DWR) Flood Operations Center (FOC) will be activated with an Operational Period of 0700-1900 hours through the end of the week..
    - 1900 hours - 0700 hours – Duty Officer Status.
    - A daily briefing will be conducted at 1000 hours until further notice.

Cal OES Law Branch

- The CalOES Law Enforcement Branch continues to monitor weather changes statewide for any law enforcement related impacts as a series of storms descends on California. There are flood warnings and flash flood watches in Northern California as a result of these most recent storms.

Cal OES Fire and Rescue Branch

- The CalOES Fire and Rescue Branch will continue to monitor weather impacts in preparation for any new or renewed concerns.
    - A Cal OES Deputy Chief has been assigned to the Department of Water Resources (DWR) DOC.

Critical Infrastructure.

- None reported at this time.

Cal OES
GOVERNOR'S OFFICE
OF EMERGENCY SERVICES

SITUATION SUMMARY

2017 Statewide Winter Storms

Cal OES Coastal Region

- Coastal Region continues to monitor activity throughout the region, including the impacts from storms that brought significant wind, and heavy rains.

Activations

- None at this time

2017 February Winter Storm Proclamations

- None reported during this operation period.

- See Proclamation Slide.

2017 January Winter Storm Proclamations

- See Proclamation Slide.

River Forecast - The following rivers are forecast to meet or exceed Flood stage:
Lake County:

- Clear Lake at Lakeport is forecast to crest above flood state at 9.8 feet the morning of 02/18/17.
    - Potential Impacts: Low lying structures and some main roads around the lake are threatened by the high lake levels.

River Forecast - The following rivers are forecast to meet or exceed Monitor Stage:
Solano County: Sacramento River at Rio Vista

Please see link for River Forecast Guidance - http://www.cnrfc.noaa.gov/

Cal OES
GOVERNOR'S OFFICE
OF EMERGENCY SERVICES

SITUATION SUMMARY

2017 Statewide Winter Storms

Cal OES Inland Region

- Cal OES Inland Region are monitoring the Operational Areas (OA's) who are dealing with high water levels and other impacts from the February 2017 storms.

Activations

- Butte County EOC
- Merced County EOC
- Plumas County EOC
- Sacramento County EOC
- Sutter County EOC

2017 February Winter Storm Proclamations

- On 02/13/17 the CSWC received a proclamation from the Town of Truckee, Nevada County requesting Presidential Declaration due to the 2017 February Winter Storms

- See Proclamation Slide.

2017 January Winter Storm Proclamations

- See Proclamation Slide.

Evacuation Centers and Shelters

- Merced County:
    - Yosemite High School, 1900 G Street, Merced
        - Midnight Population: 0

Mission Tasking

- 2017-SOC-30253: Butte County, Video Satellite Trailer, (On Scene)
- 2017-SOC-30569: 1 Snooper Truck/UBIT to assist with tree debris removal downstream from Oroville Dam in Butte OA (Enroute)
- 2017-IREOC-30590 Merced County- Flood Fight Technical Advisor for EOC (Coordinating)

Deployments

- See Oroville Dam Slide

Cal OES
GOVERNOR'S OFFICE OF EMERGENCY SERVICES

SITUATION SUMMARY

2017 Statewide February Winter Storms

Cal OES Inland Region (Continued)

River Forecast - The following rivers are forecast to meet or exceed Flood stage:

Merced County:

- Merced River at Stevinson is forecast to crest above flood state at 71.0 the morning of 02/16/17.
  - Potential Impacts: Flood stage.

San Joaquin County:

- San Joaquin River at Vernalis is forecast to crest above flood state at 29.3 the morning of 02/18/17.
  - Potential Impacts: Severe seepage occurs outside the levees. The area covered by seepage will increase as the river stage rises

Plumas County:

- Middle Fork Feather River at Portola is forecast to crest above flood stage at 8.6 feet the afternoon of 02/18/17.
  - Potential Impacts: Flood Stage. Some minor lowland flooding in reach between Beckwourth and Sloat California, including Portola. Approximately 4100 cfs.

Tehama County:

- Sacramento River at Vina Woodson Bridge is forecast to crest above flood stage at 183.4 feet the morning of 02/18/17**.**
  - Potential Impacts: Woodson Bridge Park is closed due to flooding. Water is up to the top steps of the recreation center at Driftwood RV Fishing Resort on the east bank of the river.

- Sacramento River at Tehama Bridge is forecast to be above flood stage at 216 feet the morning of 02/18/17.
  - Potential Impacts: Between 213.0 and 214.0 Feet the county park becomes inaccessible. Lower trailer park slots (temporary slots) start to flood.
- Sacramento River at Red Bluff is forecast to be above flood stage at 252 feet the morning of 02/18/17.
  - Potential Impacts: Overflow of east bank of river downstream of gage begins. Housing development in the area is threatened.

Glenn County:

- Sacramento River at Ord Ferry is forecast to be above flood stage at 116 feet the morning of 02/17/17.
  - Potential Impacts: Design overflow level for M&T, 3BS and Goose Lake Flood Control facilities to divert flood flows into Butte Basin. M&T overflows closing River Road from Ord Ferry Road to Chico River Road. Ord Ferry Road is already closed.

Yolo County:

- Yolo Bypass at Lisbon is forecast to be above flood stage at 22.6 feet the morning of 02/18/17.
  - Potential Impacts: Kearney Ranch House floods.

Cal OES
GOVERNOR'S OFFICE OF EMERGENCY SERVICES

SITUATION SUMMARY

2017 Statewide February Winter Storms

Cal OES Inland Region (Continued)

River Forecast - The following rivers are forecast to meet or exceed Monitor Stage:

- Modoc County: Pit River at Canby
- Siskiyou County: Klamath River at Seiad Valley, Scott River and Fort Jones
- Tehama County: Sacramento River at Bend Bridge
- Glenn County: Sacramento River at Hamilton City; Sacramento River at Butte City
- Colusa County: Sacramento River at Moulton Weir; Sacramento River at Colusa Weir; Sacramento River at Colusa Bridge
- Butte County: Feather River at Gridley
- Yuba County: Yuba River at Marysville
- Sutter County: Sacramento River at Tisdale Weir; Feather River at Nicolaus; Sacramento River at Fremont Weir; Feather River at Yuba City
- Sacramento County: Sacramento River at I Street; Cosumnes River at McConnell; Cosumnes River at Michigan Bar, Mokelumne River at Benson's Ferry
- San Joaquin County: Mormon Slough at Bellota; San Joaquin River at Vernalis, San Joaquin River at Mossdale
- Stanislaus County: Tuolumne River at Modesto; San Joaquin River at Patterson
- Merced County: San Joaquin River at Newman; Bear Creek at McKee Road;

Please see link for River Forecast Guidance - http://www.cnrfc.noaa.gov/

Cal OES
GOVERNOR'S OFFICE OF EMERGENCY SERVICES

SITUATION SUMMARY

2017 Statewide February Winter Storms

Cal OES Southern Region

Shelters
- Pomona Armory – 600 South Park Avenue, closed at 0800 hours on 02/12/17.
- Mono County:
    - An American Red Cross Shelter has opened at Mammoth High School Gym, 365 Sierra Park Rd, Mammoth Lakes.
        - Overnight: N/A

Proclamations
- See 2017 February Winter Storms Proclamation Slide.

Mission
- 2014-SREOC – 30360 – Owens Valley Cal Fire Strike Team to assist with snow removal.

River Forecast - The following rivers are forecast to meet or exceed Monitor Stage:
- None at this time.

Please see link for River Forecast Guidance - http://www.cnrfc.noaa.gov/

Cal OES
GOVERNOR'S OFFICE OF EMERGENCY SERVICES

Cal OES 2017 Statewide February Winter Storms Proclamations

Proclamations have been received from the following counties, cities, tribal governments, and special districts as a result of the 2017 Statewide February Winter Storms:

Proclamations for Coastal Region:
- Counties: Napa County, Santa Cruz County, Sonoma County

Proclamations for Inland Region: Counties: Alpine County, Lassen County, Mariposa County, Merced County, Modoc County, Shasta County, Sierra County, Siskiyou County, Sutter County, Yolo County

Proclamations for Southern Region:
- None reported.

Cal OES
GOVERNOR'S OFFICE
OF EMERGENCY SERVICES

Key Points

The current break between storm systems will continue into mid-week, with precipitation returning to northern CA Wednesday and spreading across the state with several storm systems into the weekend. Areas experiencing flooding will continue into the weekend.

- **Minor to moderate flooding along unregulated rivers, streams, roadways, and low-lying areas continues, and will have additional inflow Wednesday through the weekend.**
- **Heavy snow will cause hazardous travel over Sierra passes with travel delays likely Thursday and Friday night into Saturday.**
- **Winds will be strong enough to potentially create some tree damage and areas of power outages Wednesday into Thursday.**
- **Rockslides and mudslides possible, especially along mountain slopes and steep grades during and following the periods of additional rainfall.**
- **Debris flows are also possible over burn scars with periods of brief heavy rain (greater than 0.50" per hour), especially Friday into Saturday night**
- **The next storm in the upcoming series will begin to impact CA coastline by Wednesday next week.**

California OES Impact Threat Matrix

Feb 13, 2017 – Feb 19, 2017

DAY/THREAT	MON	TUE	WED	THU	FRI	SAT	SUN
Freezing Rain							
Winds							
Snow							
Heavy Rain/ Flash Flooding							
Debris Flows/Mud Slides							
River Flooding							

- High Threat
- Moderate Threat
- Slight Threat
- No Discernible Threat

6 Day Precipitation Forecast

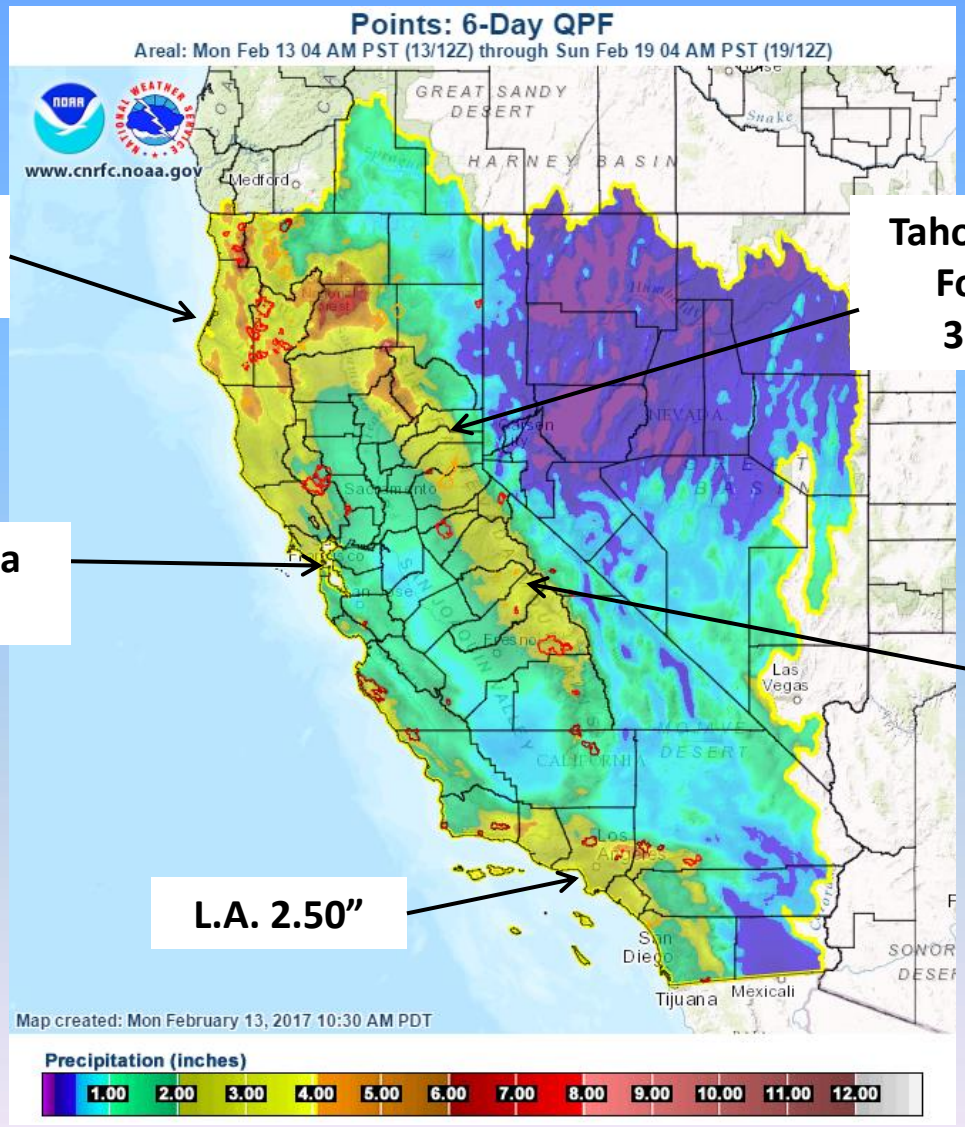

Eureka 2.00”

Tahoe Nat’l Forest 3.25”

Bay Area 1.33”

Yosemite Nat’l Park 3.00”

L.A. 2.50”

Valid Monday, February 13, 2017 – Saturday, February 18, 2017.

Cal OES 2017 Statewide Winter Storms Proclamations

Governor Brown Requests Presidential Major Disaster Declaration Due to January Storms

- Governor Edmund G. Brown Jr. requested a Presidential Major Disaster Declaration for the state to bolster ongoing state and local recovery efforts following January storms that caused flooding, mudslides, erosion, power outages and damage to critical infrastructure across California.
    - Full request can be found here
- Governor Brown also issued an executive order that adds the counties of Amador, Mono and Riverside to the 49 counties already included in the emergency proclamation issued last month due to January storms.
    - Full text of the Executive Order can be found here

Proclamations have been received from the following counties, cities, tribal governments, and special districts as a result of the 2017 January Statewide Winter Storms.

Proclamations for Coastal Region:

- Counties: Alameda County, Contra Costa County, Humboldt County, Lake County, Marin County, Mendocino County, Monterey County, Napa County, San Benito County, San Mateo County, Santa Clara County, Santa Cruz County, Solano County, Sonoma County
- Cities: City of Benicia, City of Gilroy, City of Martinez, City of Oakland, City of Orinda, City of Point Arena
- Tribes: Hoopa Valley Indian Reservation
- Special District: Hidden Valley Lake Community Services District, Lake County

Proclamations for Inland Region:

- Counties: Alpine County, Amador County, Butte County, Calaveras County, El Dorado County, Kern County, Lassen County, Merced County, Nevada County, Placer County, Plumas County, Sacramento County, San Joaquin County, Shasta County, Sierra County, Siskiyou County, Sutter County, Trinity County, Tuolumne County, Yolo County, Yuba County
- Cities: City of Grass Valley, City of Loyalton, City of Nevada City, City of Placerville, City of Portola, City of South Lake Tahoe, Town of Truckee
- Special Districts: Reclamation District 900, Washington Water District

Proclamations for Southern Region:

- Counties: Inyo County, Los Angeles County, Mono County, Orange County, Riverside County, San Diego County, San Luis Obispo County, Santa Barbara County, San Bernardino County
- Cities: City of Duarte, City of Diamond Bar, City of Chula Vista, City of National City, City of Poway, City of Pismo Beach, Town of Mammoth Lakes

Cal OES
GOVERNOR'S OFFICE OF EMERGENCY SERVICES

FIRE ACTIVITY

Cal OES Fire Preparedness Levels		
National	**Northern California**	**Southern California**
Preparedness Level 1	**Preparedness** Level 1	**Preparedness** Level 2
	Multi-Agency Coordination System MACS Mode: 2	**Multi-Agency Coordination System MACS Mode: 2**

- Nothing Significant to Report.

Cal OES
GOVERNOR'S OFFICE OF EMERGENCY SERVICES

MAJOR ROAD / HIGHWAY / BRIDGE CLOSURES

Major Road Closures		
Northern California	Central California	Southern California
No Lifeline Route Closures	No Lifeline Route Closures	No Lifeline Route Closures

Lifeline Routes:
- There are no Lifeline Route Closures at this time.

Non-Lifeline Routes:
- Multiple Non-Lifeline Route Closures are in effect for various counties, please check highway conditions via the Caltrans logo below.

Wildfire Closures:
- There are no Wildfire Closures at this time.

Emergency Center Activations:
- On 02/13/17, the Caltrans Department Operations Center (DOC) has been activated to Level 3 with a 24 hour operational period until further notice to monitor the Oroville Dam Auxiliary Spillway.

Interactive Travel Forecast Map Based on Weather Conditions Provided by National Weather Service (Prototype)
http://www.wrh.noaa.gov/wrh/travel/?wfo=mtr

Click on the Caltrans Logo to check current highway conditions.
You can also call 1-800-427-7623 for current highway conditions.

California 911 System

CA 911 Outages		
Northern California	**Central California**	**Southern California**
No 911 Outage	**No 911 Outages**	**No 911 Outages**

Service Interruptions:

Community of Pike, Sierra County

- Per the Cal OES 911 and Telecommunications Branch, no 9-1-1 centers or PSAPs (Public Safety Answering Point) are affected.
- As of 02/13/17 at 1530 hours, per the Cal OES 911 Branch:
  - AT&T ran a bypass cable around the landslide area that is located in Yuba County, yesterday 2/12/17. When tested, only half of the impacted dial tones were restored which included Pike Fire dispatch.
  - AT&T suspects that one of the exchange pedestals servicing the area is still under the landslide area.
    - Yuba County hasn't cleared the mudslide due to safety concerns.
  - AT&T will continue to troubleshoot the issue but does not expect to have an estimated time of return of the service to remaining customers until Yuba County clears the landslide area for access.
  - Pike Fire Dispatch, confirmed residents have cellular service and have had cellular service during the landline outage.

Remote/Community Isolations:

- None reported

Cal OES
GOVERNOR'S OFFICE OF EMERGENCY SERVICES

WEATHER OF CONCERN

Weather of Concern

- A series of storm systems are expected to begin impacting California as early as Thursday.
- The first storm system will bring rain to and snow to the Sierra Nevada above 7,000 to 8,000 ft.
- A second, wetter storm will move inland on Friday and has to potential to bring significant impacts to the California, including renewed rises in area rivers and streams and rock/mud slides in the foothills and mountainous.

Active Weather Warnings, Watches and Advisories by County:
http://www.wrh.noaa.gov/sto/brief/wwa_bc_cal.php

Cal OES
GOVERNOR'S OFFICE
OF EMERGENCY SERVICES

WEATHER SYNOPSIS BY REGION

NORTHERN CALIFORNIA

Mild and dry weather can be expected throughout the region through Tuesday as high pressure sits over the region, although variable high cloudiness will keeps skies from being clear. Gusty northeast-east winds in some of the wind-prone areas from the west slopes of the Sierra to the coast will return tonight and early Tuesday, but not as strong as this morning. Peak gusts will be 25-35 mph, and only in isolated spots.

On Wednesday the high will move off to the east and the next approaching Pacific storm system will spread rain showers into coastal areas with snow levels above 7000 feet. Clouds will increase over the remainder of the region, and by sunset rain and high elevation snow will reach much of the northern and western portions of the region. Strong southerly winds will increase over the northern mountains, with peak gusts in the most wind-prone locations reaching 50 mph or more in the afternoon. Rain and mountain snow and gusty southeast to southwest winds will spread to the remainder of the region Wednesday night and Thursday, and snow levels will drop to 3500 feet in the north and 5500 feet in the south as the main cold front moves through on Thursday. After a brief break Thursday night another storm system with similar snow level and wind patterns will move in Friday and exit Saturday. A colder system with lower snow levels is expected Sunday, followed by a stronger storm Monday and Tuesday.

SOUTHERN CALIFORNIA

Weak surface high pressure over the Great Basin will bring local north to east winds of 15 to 25 mph with gusts to 40 mph to the mountains and below the canyons and passes of Southern California this morning. A ridge aloft over California will cause temperatures to be 5 to 10 degrees above normal through Wednesday. Maximum temperatures will be in the 50s to low 60s across the mountains and mid 60s to mid 70s in the valleys today. Minimum humidity will be mainly between 20% and 40% through Tuesday and then drop to between 15% and 30% Wednesday. Winds will be light Tuesday and Wednesday. A series of Pacific storms will bring periods of rain, heavy at times, to the region Thursday through this weekend and beyond. The snow level will initially start above 8,000 feet, but will drop to between 6,000 and 7,000 feet over the weekend. These storms will also bring strong and gusty south to west winds to the mountains and deserts Thursday through this weekend. Temperatures will start to cool Thursday and then will be near to a below normal Friday through this weekend.

WEATHER MAP

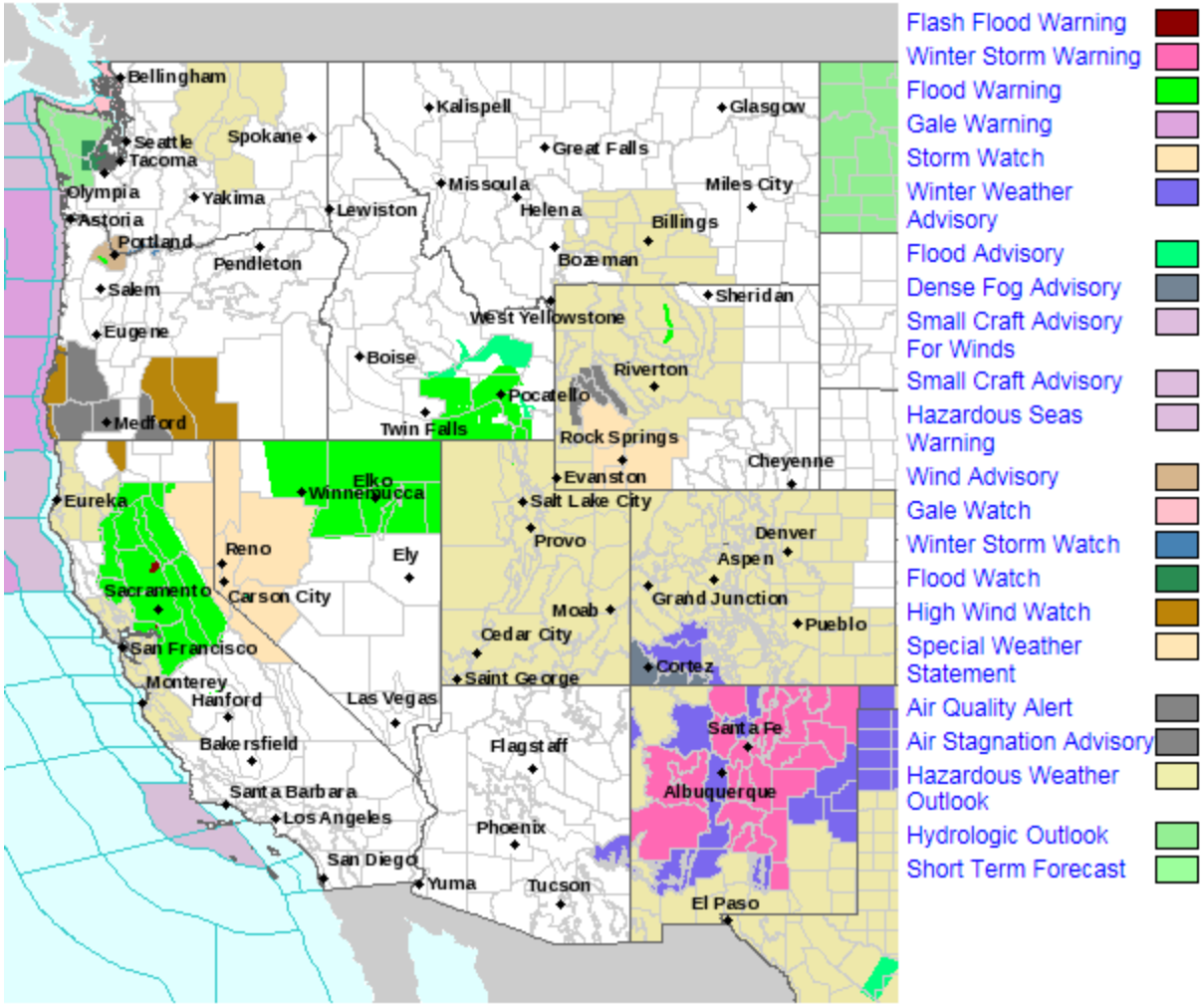

Cal OES
GOVERNOR'S OFFICE OF EMERGENCY SERVICES

Cal OES LAW ENFORCEMENT MISSIONS

Cal OES Law Missions

- **2017 LAW 30746, 2/12/2017, 2200 hours**: Yuba County Sheriff on behalf of Yuba City PD requesting 40 LEMA officers to patrol evacuated areas and assist with evacuations. Region 4 RMAC, Sacramento County Sheriff's Office, committing resources for an immediate response to Yuba City. **Mission Ongoing.**

- **2017 LAW 30676, 2/12/2017, 2200 hours** : Butte County Sheriff's Office (BCSO) requesting 2 Radio caches (100) for LEMA officers and one PSCO technician to support the radios. **Update: 2/12/2017, 2300 hours**: Cal OES T-Comm and requested radios on scene. **Mission Ongoing.**

- **2017-LAW-30696 (changed from 30610), 2/12/2017, 1551 hours**: Butte County Sheriff's Office(BCSO) requesting assistance with possible evacuations for an impending Oroville Dam Emergency Spill way failure. BCSO requesting 200 Patrol officers with marked patrol units and Swift water PPE's for an immediate response to Butte Community College. BCSO also requesting hoist helicopters with NVG capabilities and high water rescue vehicles. Cal OES LEB coordinated the response. **Update: 1800 hours:** LEMA from Region 2, 3, 4, and CHP immediately responding to BCSO's request. California National Guard also committing Air Assets and High Water Rescue Vehicle teams for an immediate response. BCSO updated. **Mission Ongoing.**

- **2017-LAW-30616, 2/12/2017, 1751 hours:** Mono County Sheriff's Office(MCSO) requesting hoist helicopter with NVG capability to assist in rescuing an injured 44 year old female skier from Mt. Dana at an elevation of 9,500 feet. MCSO reported that CHP H-40 responded earlier but was unable to land due to the conditions. MCSO had their ground SAR team deployed with an extended ETA and no other helicopter resource available. At 1823 hours, LDO tasked AFRCC who accepted the mission, #17M0089. **Update: At 1858 hours**: AFRCC advised NAS Lemoore had launched with a 50 minute eta. MCSO was updated. At 2201 hours, AFRCC advised injured skier had been successfully hoisted and transported to a waiting ground ambulance. NAS Lemoore refueling and heading back to home base**.** **Mission Closed**.

Cal OES
GOVERNOR'S OFFICE
OF EMERGENCY SERVICES

Cal OES MISSIONS

Cal OES Missions

- **2016-Coastal-26477:** Cal Recycle debris removal assistance requested for the Clayton Fire in Lake County. **Mission Ongoing.**

- **2016-IREOC-21748:** Tasking Cal Trans to extend state highway right of way to facilitate hazard tree removal. This is a long term mission and is expected to remain in place through the summer months. **Mission Ongoing.**

- **2015-IREOC-19846:** One RAWS weather station to Amador OA – On scene 11/30/15, expected to be left in place until May 2017. **Mission Ongoing.**

Cal OES
GOVERNOR'S OFFICE
OF EMERGENCY SERVICES

Cal OES 2017 DROUGHT

The SOC remains activated in support of the Drought State of Emergency and continues to monitor the situation.

Current Local Emergency Proclamations:

A total of **57** local Emergency Proclamations have been received to date from city, county, and tribal governments, as well as special districts:

- 24 Counties: Colusa, Calaveras, El Dorado, Fresno, Glenn, Inyo, Kern, Kings, Madera, Mariposa, Merced, Modoc, San Bernardino, San Joaquin, San Luis Obispo, Santa Barbara, Shasta, Siskiyou, Stanislaus, Sutter, Trinity, Tulare, Tuolumne, and Yuba.

- 10 Cities: City of Live Oak (Sutter County), City of Lodi (San Joaquin County), City of Manteca (San Joaquin County), City of Montague (Siskiyou County), City of Porterville (Tulare County), City of Portola (Plumas County), City of Ripon (San Joaquin County), City of Rancho Cucamonga (San Bernardino County) City of West Sacramento (Yolo County), and City of Fort Bragg (Mendocino County).

- 11 Tribes: Cortina Indian Rancheria (Colusa County), Hoopa Valley Tribe (Humboldt County), Karuk Tribe (Siskiyou/Humboldt Counties), Kashia Band of Pomo Indians of the Stewarts Point Rancheria (Sonoma County), Picayune Rancheria of Chukchansi Indians (Madera County) Sherwood Valley Pomo Indian Tribe (Mendocino County), Tolowa Dee-ni' Nation (Del Norte), Tule River Indian Tribe (Tulare County), Tuolumne Band of Me-Wuk Indians (Tuolomne County), Yocha Dehe Wintun Nation (Yolo County), and Yurok Tribe (Humboldt County).

- 12 Special Districts: Carpinteria Valley Water District (Santa Barbara County), Goleta Water District (Santa Barbara County), Groveland Community Services District (Tuolumne County), Lake Don Pedro Community Services District (Mariposa Stanislaus County), Mariposa Public Utility District (Mariposa County), Meiners Oaks Water District (Ventura County), Montecito Water District (Santa Barbara County), Mountain House Community Service District (San Joaquin County), Nevada Irrigation District (Nevada County), Placer County Water Agency (Placer County), Tuolumne Utilities District (Tuolumne County), and Twain Harte Community Services District (Tuolumne County).

Cal OES
GOVERNOR'S OFFICE
OF EMERGENCY SERVICES

Cal OES

GOVERNOR'S OFFICE
OF EMERGENCY SERVICES

Mission:
We protect lives and property, build capabilities, and support our communities for a resilient California.

We achieve our mission by serving the public through effective collaboration in preparing for, protecting against, responding to, recovering from, and mitigating the impacts of all hazards and threats.