(Unclassified // FOUO)
Cal OES Internal Statewide Incident Briefing
2000 hours, August 10, 2021

First responders got a standing ovation at Colfax High School's back-to-school rally in Placer County. The River Fire that ignited last week burned within 200 yards of the school.

Photo Credit: Brian Hickey // Twitter

Cal OES
GOVERNOR'S OFFICE OF EMERGENCY SERVICES

Duty Officer	
EDO	Pat Mallon
CSWC Watch Officer	Reina Laroa (Day) Tim Tribble (Night)
Situation Cell Duty Officer	SituationCell@caloes.ca.gov 916-845-8411
STAC Duty Officer	STAC@caloes.ca.gov 916-275-4069
FDC	Joe Gear
LDO	Ryan Smith
IDO	Patti Tran
CDO	Sarah Finnigan
SDO	Cruz Ponce
PIO	Shawn Boyd
TDO	Chad Stokes
ITDO	Joel Samson
EQTP	Yvette LaDuke
Tribal Liaison POC	Duane Sherman
Access and Functional Needs POC	Vance Taylor

National Terrorism Advisory System

NTAS
NATIONAL TERRORISM ADVISORY SYSTEM
BULLETIN

Unclassified // FOUO
24 Hour STAC Report

- Report attached

Cal OES
GOVERNOR'S OFFICE OF EMERGENCY SERVICES

SITUATION SUMMARY

Cal OES Activation Status			
State Operations Center	Inland Region EOC	Coastal Region EOC	Southern Region EOC
Level 1	Integrated into SOC	Normal Operations	Normal Operations

Coronavirus Disease 2019 (COVID-19)
The Cal OES State Operations Center (SOC) activated 03/02/20 at 0700 hours in support of the California Department of Public Health (CDPH) Medical Health Coordination Center's (MHCC) statewide response to COVID-19. Cal OES will continue to provide resource coordination for the COVID-19 event, as well as situation status reporting and advance planning across multiple areas.

Situation Overview

- **California State of Emergency Proclamation**
  On 03/04/20, Governor Gavin Newsom declared a State of Emergency for California, as a result of the global COVID-19 outbreak that began in December 2019, to make additional resources available, formalize emergency actions already underway across multiple state agencies and departments, and help the state prepare for broader spread of COVID-19.

- **CDPH Statewide Travel Advisory**
  As of 06/15/21, CDPH and the CDC recommend delaying travel until persons are fully vaccinated. For more information: CDC Travel Guidelines

Confirmed Global COVID-19 Cases – Per Worldometers COVID-19 Live Updates as of 08/10/21 at 1100 hours:
- 204,479,907 (+4,532,011) total confirmed cases
- 4,322,290 (+67,119) total deaths

Confirmed United States COVID-19 Case – Per Centers for Disease Control and Prevention (CDC) as of 08/10/21 at 1000 hours:
- 35,991,203 (+819,524) total confirmed cases
- 615,778 (+3,987) total deaths.

Confirmed California COVID-19 Cases - Per Medical Health Coordination Center as of 08/10/21 at 1100 hours:
- 3,959,797 (+78,708) total confirmed cases

COVID-19 Vaccines Administered – Per Vaccine Task Force as of 08/09/21 at 2359 hours:
- 44,779,047 (+596,559) vaccines administered
- Please see attached California Health & Human Services (CHHS) Agency / Cal OES Joint Situation Report for additional details

Cal OES
GOVERNOR'S OFFICE OF EMERGENCY SERVICES

SITUATION SUMMARY

Cal OES STATEWIDE

CAISO Grid RESTRICTED MAINTENANCE OPERATION

The CAISO is anticipating high loads and temperatures across the CAISO Grid. CAISO will contact Transmission Operators and Scheduling Coordinators if scheduled work needs to be postponed or modified. Market Participants are cautioned to avoid actions which may jeopardize generator and/or transmission availability. Refer to the ISO System Emergency Fact Sheet for additional detail.

- The California ISO is declaring CAISO Grid RESTRICTED MAINTENANCE OPERATION for the period from 08/11/21, 1200-2200 hours.
- The California ISO is declaring CAISO Grid RESTRICTED MAINTENANCE OPERATION for the period from 08/12/21, 1200-2200 hours.
- The California ISO is declaring CAISO Grid RESTRICTED MAINTENANCE OPERATION for the period from 08/13/21, 1200-2200 hours.

FEMA and FCC Nationwide Emergency Alert Test

- On 08/11/21 between 1120 and 1150 hours, FEMA and FCC will perform a Nationwide Emergency Alert Test. Test messages will be sent to TVs and radios, along with select cell phones that have opted-in to receive test messages.

SITUATION SUMMARY

Cal OES INLAND REGION

Wildfires, Multiple Counties

On 08/05/21 Cal OES Inland Region staff integrated with the SOC in support of response to active wildfires in multiple counties in the region

Deployments

- 1 Cal OES Inland Region Deputy Regional Administrator deployed to the SOC
- 1 Cal OES Inland Region Emergency Service Coordinator deployed to SOC
- 1 Cal OES Coastal Region Emergency Service Coordinators deployed to SOC
- 1 Cal OES Inland Region Emergency Service Coordinators deployed to Plumas EOC
- 1 Cal OES Inland Region Emergency Service Coordinator deployed to Plumas EOC, also virtually supporting Tehama County
- 1 Cal OES Inland Region Emergency Service Coordinator deployed to Siskiyou EOC, also virtually supporting Lassen County
- 1 Cal OES Inland Region Senior Emergency Services Coordinator deployed Plumas EOC
- 1 Cal OES Inland Region Emergency Service Coordinator deployed to Trinity EOC, also virtually supporting Butte County
- 1 Cal OES Inland Region Emergency Service Coordinator working virtually supporting Placer / Nevada Counties EOC

- See Fire Activity Slides

Cal OES COASTAL REGION

Deployments

- 1 Cal OES Tribal Liaison deployed to SOC (A Shift)
- 1 Cal OES Coastal Region Emergency Services Coordinator deployed to SOC (A Shift)

- See Fire Activity Slides.

Cal OES SOUTHERN REGION

Full Scale Exercise, Diablo Canyon Power Plant (DCPP), San Luis Obispo County

On Wednesday 08/11/21, there will be a full-scale exercise at Diablo Canyon Power Plant (DCPP) in San Luis Obispo County. This is a dress rehearsal (training) exercise in preparation for the FEMA evaluated exercise on 09/15/21. The drill includes notifications by DCPP to the California State Warning Center (CSWC).

- CSWC will implement the Nuclear Power Plant (NPP) Standard Operating Procedures (SOP) for notifications.

Cal OES
GOVERNOR'S OFFICE OF EMERGENCY SERVICES

PUBLIC SAFETY POWER SHUTOFF (PSPS) SUMMARY

PSPS Status		
PG&E	SCE	SDG&E
Normal Operations	Normal Operations	Normal Operations

Pacific Gas & Electric (PG&E)
- Nothing significant to report.

Southern California Edison (SCE)
- Nothing significant to report.

San Diego Gas & Electric (SDG&E)
- Nothing significant to report.

Cal OES
GOVERNOR'S OFFICE OF EMERGENCY SERVICES

MAJOR ROAD / HIGHWAY / BRIDGE CLOSURES

Lifeline Route Closures		
Northern California	**Central California**	**Southern California**
Lifeline Route Closures	**No Lifeline Route Closures**	**No Lifeline Route Closures**

Lifeline Routes:

- Del Norte County: United States Route 101 has 1-way controlled traffic from 12.4 miles south of Crescent City at Vista point to 1.9 mi south of Crescent City at Humboldt Rd. due to a rockslide. The route closes intermittently from 0800 to 1200 hours & 1500 to 1900 hours on Monday to Thursday and on Friday it closes from 0800 to 1200 hours with delays of up to 4 hours. Otherwise, it's a 1-way control with 30 min delays.

Non-Lifeline Routes:

- Click here for a list of current road closures.

Wildfire Closures:

- See Fire Activity slides.

Emergency Center Activations:

- The Caltrans DOC Department Operations Center (DOC) is activated at Level 3 in support of Statewide Wildfires.
- Please see attached California Health & Human Services (CHHS) Agency / Cal OES Joint Situation Report for additional details.

Interactive Travel Forecast Map Based on Weather Conditions Provided by National Weather Service (Prototype)

- http://www.wrh.noaa.gov/wrh/travel/?wfo=mtr

Click on the Caltrans Logo to check current Hwy. conditions.
You can also call 1-800-427-7623 for current Hwy. conditions.

FIRE ACTIVITY

Cal OES Fire Preparedness Levels		
National	**Northern California**	**Southern California**
Preparedness Level 5	**Preparedness Level 5**	**Preparedness Level 3**
	Multi-Agency Coordination System MACS Mode: 4	**Multi-Agency Coordination System MACS Mode: 2**

Note: The National and Regional Preparedness Levels are maintained by the National Multi-Agency Coordination (MAC) Group and are separate from Cal OES activation levels.

Cal OES Fire Missions

2021-FIRE-68893
- One (1) Remote Sensing Aircraft performing infrared imagery and perimeter mapping in firefighting efforts for Northern Operations and the Dixie Fire.

2021-FIRE-66693:
- One (1) Type I CNG Helo equipped with MEDEVAC capabilities
- CAL FIRE requested five (5) Type I CNG Helo equipped for water drop capabilities for the Dixie Fire

2021-FIRE-68683:
- CAL FIRE requested three (3) Force Packages (twelve (12) Hand Crews) assigned for firefighting efforts due to arrive at Camp Roberts for training on 08/06/21 and will be available on 08/12/21 once training is completed

Cal OES
GOVERNOR'S OFFICE OF EMERGENCY SERVICES

FIRE ACTIVITY

Prepositioned Resources

Region IV **1 Pre-Position**

- Nevada County: XNE: 1 Dispatcher. Start Date: 07/09/21, 1700 hours. Approved Extension # 23 to 08/09/21 1700

Pre-Positioned Resources by Type **1 Pre-Position**

- Local Government Engines
- Local Government Water Tenders
- Local Government Hand Crews
- Local Government Dozer
- Dispatchers
- IMT Members

EMAC

- Utah:
    - 5 Engines assigned to CA
    - 22 Personnel

Cal OES
GOVERNOR'S OFFICE
OF EMERGENCY SERVICES

FIRE ACTIVITY

Cal OES INLAND REGION

Dixie, Vegetation Fire, Plumas / Butte / Lassen / Tehama Counties
Location: 13 miles NE of Paradise
Jurisdiction: Federal/State DPA, FRA/SRA, Butte Unit, Lassen N.F, Plumas N.F.
Per Cal OES Duty Officers and ICS-209 as of 08/10/21 at 1748 hours:

- 490,205 acres timber, 27% contained
- Active fire behavior with poor overnight RH recoveries
- Evacuation Orders and Warnings in effect for multiple communities
- Threat to critical water and power infrastructure
- Threat to critical communications infrastructure for CHP, Cal Fire, Fish and Wildlife and others
- Rail lines closed due to damage and continue to remain threatened
- Feather River College remains threatened
- Closures on Hwy 70, 89, 36, 147 and Hwy 32
- Threat to high value private timberlands
- Feather River Watershed and Critical wildlife habitat threatened
- Cultural and historical sites threatened
- Pacific Crest Trail closed in the area
- Smoke impacts to Caribou Wilderness Class-1 Airshed
- Areas closures for Lassen N.F, Plumas N.F
- Lassen Park closure in effect
- Unified command: CAL Fire IMT 3 (See), Type 1, CA Team 4 (Opliger) & Lassen Volcanic National Park
- CAL Fire Team 3 in command of West Zone, CA Team 4 in command of East Zone

Activations

- Cal OES State Operations Center is activated at a Level 1
- Butte County EOC is activated at a Level 1 (Low) virtual status.
- Plumas County EOC is activated at a Level 1 (High) (Op Period 0700-1900 hrs)
- Lassen County EOC is activated at a Level 3 (Duty Officer)
- The Caltrans District 2 Emergency Operation Center (EOC) has activated at Level 3

Cal OES
GOVERNOR'S OFFICE OF EMERGENCY SERVICES

FIRE ACTIVITY

Cal OES INLAND REGION (Continued)

Dixie, Vegetation Fire, Plumas / Butte / Lassen / Tehama Counties (Continued)

Deployments
- 4 Cal OES Fire and Rescue Branch Assistant Chiefs assigned
- 14 Cal OES Public Safety Communications Technicians
- 1 Cal OES Inland Region Senior Emergency Services Coordinator deployed to the Plumas County EOC
- 1 Cal OES Inland Region Emergency Services Coordinator deployed to the Plumas County EOC
- 1 Cal OES Inland Region Emergency Services Coordinator deployed to Lassen County (Virtual), Siskiyou County EOC (in-person)
- 1 Cal OES Inland Region Emergency Service Coordinator is virtually supporting Tehama County

FMAG

Butte County:
- On 07/24/21 an FMAG was received from Butte County and has been placed on hold.

Plumas County:
- On 07/19/21 an FMAG was received from Plumas County. On 07/20/21 at 0103 hours, the FMAG was approved by FEMA (FM-5400-CA).

Lassen County:
- On 08/06/21 an FMAG was received from Lassen County and has been placed on hold.

Proclamations
- On 08/10/21, the Governor proclaimed a state of emergency for Trinity County due to the McFarland and Monument fires; Tehama County due to the McFarland and Dixie fires; and Shasta County due to the McFarland Fire. The text of the proclamation can be found here.
- On 08/10/21, Tehama County proclaimed a local emergency for the Dixie Fire. The county is requesting state and federal assistance.
- On 07/23/21 the Governor proclaimed a State of Emergency for Plumas, Butte, and Lassen Counties for the Dixie and Fly Fires.

Butte County. The text of the Proclamation can be found here.
- On 08/03/21, Butte County proclaimed a local emergency due to the Dixie Fire. The county is not requesting any assistance.

Plumas County:
- On 07/20/21 Plumas County proclaimed a local emergency for the Dixie Fire. Plumas County is requesting CDAA and that the State expedite access to state and federal resources.
- On 07/23/21 Plumas County proclaimed a local emergency for the Fly Fire. Plumas County is requesting CDAA and that the state expedite access to state and federal resources.
- On 07/26/21, Plumas County submitted a Declaration of a Local Health Emergency for the Beckwourth Complex, Dixie and Fly Fires.

Lassen County:
- On 07/21/21 Lassen County proclaimed a local emergency for the Dixie Fire. The County is requesting a Governor's Proclamation of a State of Emergency, CDAA, and a Presidential Declaration. On 7/27/21 County ratified resolution.
- On 07/21/21 the City of Susanville proclaimed a local emergency on for the Dixie Fire. They are not requesting any direct assistance.

Cal OES
GOVERNOR'S OFFICE OF EMERGENCY SERVICES

FIRE ACTIVITY

Cal OES INLAND REGION (Continued)

Dixie, Vegetation Fire, Plumas / Butte / Lassen / Tehama Counties (Continued)

Mandatory Evacuations

Butte County:

- 0 (-119) Individuals
- Current evacuation orders and warnings can be found at: https://buttecountygis.maps.arcgis.com/apps/webappviewer/index.html?id=9c92e0a2d2e0415fa5248d70cd644a82

Plumas County:

- 7,785 Individuals
- Current evacuation orders and warnings can be found at: https://buttecountygis.maps.arcgis.com/apps/webappviewer/index.html?id=9c92e0a2d2e0415fa5248d70cd644a82

Tehama County:

- 150 Individuals
- https://tehama.maps.arcgis.com/home/webmap/viewer.html?webmap=a9c3ebafce0b4a36ad6031964fb5251f
- At 1645 hours on 08/03/21, a mandatory evacuation for Chester and Lake Almanor Peninsula was ordered affecting approx. 3,455 additional people.

Lassen County

- 2,100 Individuals

Road Closures

- Butte & Plumas Counties: SR 70 is closed from 0.2 miles east of Jarbo Gap at Deadwood Rd. to the north junction of SR 893
- Tehama & Lassen Counties: SR 36 is from 0.9 mi east of the Jct of SR 172 to the Jct of SR 44
- Tehama: SR 32 is closed from 6.3 mi east of the Butte/Tehama Co Line to the junction of SR 36
- Plumas County: SR 89 is closed from 1 mi north of Crescent Mills to the east junction of SR 36
- Plumas & Lassen Counties: SR 147 is closed from the junction of SR 89 to 1.1 miles north of the junction of SR 89 at County Road A-21

Shelters/Temporary Evacuation Point

- Lassen and Plumas Counties are sheltering 335 individuals in four (4) congregate shelters.
    - This is an increase of 25 individuals from yesterday.
- No new shelters opened.
- Multiple ADA and standard hygiene assets have been requested and deployed to assist the OAs.

Lassen County

- Lassen High School, 1110 Main St., Susanville CA 96130.
    - Overnight Population: 66
- Lassen Community College 478-200 CA-139, Susanville CA.96130
    - Overnight Population: 226

Cal OES
GOVERNOR'S OFFICE OF EMERGENCY SERVICES

FIRE ACTIVITY

Cal OES INLAND REGION (Continued)

Dixie, Vegetation Fire, Plumas / Butte / Lassen / Tehama Counties (Continued)

Shelters/Temporary Evacuation Point (Continued)

Plumas County:

- Holy Family Church, 108 Taylor Ave. Portola
    - Overnight Population: 5
- Springs of Hope Christian Fellowship, 59 Bell Lane, Quincy, CA, 95971
    - Overnight population: 38

Sierra County:

- Pop-up Unofficial Shelter: Loyalton High School, 700 4th St. Loyalton, CA 96118

Animal Shelters

Plumas County:

- Small Animals: Plumas County Animal Shelter, 2901 N. Mill Creek Road, Quincy, CA, 95971
    - Population as of 08/03/21 at 1130 hours: 30
- Large Animals: Plumas County Fairgrounds, 204 Fairground Road, Quincy, CA, 95971
    - Population as of 08/03/21 at 1130 hours: 89

Lassen County:

- Large and Small Animals: Lassen Animal Shelter Lassen County Fairgrounds 195 Russell Ave., Susanville CA. 96130
    - Population: 7 dogs, 8 cats, 2 rats for a total of 17

Critical Infrastructure

- Plumas and Lassen Counties:
    - Site on Dyer Mountain is immediately threatened that provides Landline, Cell, Microwave, and Radio Communications Services.
    - Site on Little Dyer Mountain threatened that provides 911 Services.
    - Frontier Fiber Line that runs from Dyer Mountain to Highway 44 is threatened, loss could threaten communications all the way to Quincy for an extended period.
    - The Fire Incident Management Team has been advised and is working on the problem.

- Tehama County:
    - 1 AT&T site may be threatened in the fire.

Cal OES
GOVERNOR'S OFFICE OF EMERGENCY SERVICES

FIRE ACTIVITY

Cal OES INLAND REGION (Continued)

Dixie, Vegetation Fire, Plumas / Butte / Lassen / Tehama Counties (Continued)

Health and Medical

- As of 08/05/21 at 1700 hours: Seneca District Hospital/SNF: 16 Residents continue to be at the alternate care site, Windsor Chico Creek, 587 Rio Lindo Avenue, Chico CA.
- Seneca Hospital/ GACH: Seneca Hospital remains fully evacuated and completely closed.

Missions

- **2021-SOC-68984:** Shelter Security (Enroute)
- **2020-SOC-67523:** Dixie Fire (Federal Side) requested 6 ISAT phone and (2) Version Cows for anticipated loss of communications infrastructure (ESF-2 Coordinating). TCOMM rep will deliver 08.09.21 AM, 5 MAR 3 Mi-Fi Nighthawks. 3 ISAT phones from SOC Ops Rep; 3 ISAT phones from Chico DROC, assets need to be returned to these sites upon completion of this mission.
- **2021-SOC-67828**: One 3-phase 45kw generator for Indian Valley CSD; delivery expected 08/06/21. (Enroute)
- **2021-LAW-67354:** Plumas County SO is requesting OASIS, in anticipation of a power outage due to the Dixie Fire. COMC and MAR 3 CRU coordinating delivery of MIGU3. **UPDATE:** MIGU3 and MAR 3 CRU Dan Herbster and Ted Cochran on scene and set up with EOC, per MIGU-3 maybe relocating to Portola but will advise
- **Resource Request #67262**: for several generators and lighting equipment for potential power outage in Lassen County. Tasked to DGS and is a mission 2012-SOC-67362. (On Scene)
- **2021-IREOC-67982**: An AFN compliant shower trailer has been requested at the shelter in Chester, but the shower trailers have been moved to Quincy due to the evacuation in Chester and are currently not being used. (On Scene)
- **2021-SOC-67811:** Additional 6 Sat Phones on scene 08/09/21.
- **2021-SOC-67362:** for power generators, lighting, and sheltering equipment to support critical facilities and sheltering vulnerable populations due to power outages. (On-scene)
    - Power has been restored to Lassen County, but the equipment will remain on scene at the request of the County until the volatile power situation is stabilized.
- **CA-BTU-009205** – Resource request for 8-10 Sat phones for the Dixie Fire in Butte Co. COMC/TDO delivered 8 Isat phones to CAL FIRE Chief
- **2021-IREOC-68637** Task#58147 for sheltering hygiene (2 ADA bathrooms, 1 standard shower trailer, 3 standard bathrooms, 3 ADA handwashing stations, 2 standard handwashing stations, and full wrap around services to include water, wastewater, and generator power for each item listed above).

Cal OES
GOVERNOR'S OFFICE OF EMERGENCY SERVICES

FIRE ACTIVITY

Cal OES INLAND REGION (Continued)

Missions (Continued)

- **2021-LAW-67179,** 07/18/21, 1617 hours: Plumas County Sheriff requested Law Enforcement mutual aid for additional evacuations as a result of the Dixie Fire. The initial request was for 20 officers. Additional information will be reported in the daily Law Enforcement Operations Center Fire report.
- **2021-IREOC-67232** for DGS to assist Lassen Public Health with sourcing oxygen vendors due to current supplies being exhausted due to hospital/ER surge from power outage and heavy smoke. (On Scene)
- EMMA-99307 for 1 Public Information Officer to Plumas County (Filled)
- Resource Request #68722 for PPE Push Packs to Lassen Community College shelter. (On-scene)

Law Enforcement Mutual Aid (LEMA)

- Plumas County: 66 LEO, 72 (+46) CNG
- Lassen County: 12 (+12)

Recovery Activities

- Old Plumas County Probation Office 1446 E Main St., Quincy, CA 95971

McFarland, Vegetation Fire, Shasta / Trinity Counties

Location: Pleasant Valley, 4 miles southwest of Markleeville
Jurisdiction: Federal DPA, FRA, Shasta-Trinity N.F.
Per Cal OES Duty Officers and ICS-209 as of 08/10/21 at 1529 hours:

- 33,528 (+588) acres timber and brush, 33% (+7%) contained
- Active fire behavior with torching and short-range spotting
- Evacuation Warnings remain
- Highway 36 is closed
- Threat remains to private timberlands
- Threat to critical power, gas and communication infrastructure
- Threat remains to critical wildlife and plant habitat
- Cultural and historical sites threatened
- Road, trail and area closures remain
- Harrison Gulch Ranger Station and campgrounds threatened
- Smoke impacts to Class-1 Airshed
- Naturally occurring asbestos poses a risk to firefighter safety
- Type 2 CA Team 11 (Fogle) in command
- Type 2 CA Team 10 (Dalrymple) on order, tentative in-brief 8/13 at 0800

Cal OES
GOVERNOR'S OFFICE OF EMERGENCY SERVICES

FIRE ACTIVITY

Cal OES INLAND REGION (Continued)

McFarland, Vegetation Fire, Shasta / Trinity Counties (Continued)

Activations
- Cal OES State Operations Center is activated at a Level 1
- Trinity County EOC is activated at a Level 3 (Duty Officer)
- The Caltrans District 2 Emergency Operation Center (EOC) has activated at Level 3 .

Deployments
- 1 Cal OES Inland Region Emergency Services Coordinator deployed to Trinity County EOC (Virtual)

Proclamations:
- On 08/10/21, the Governor proclaimed a state of emergency for Trinity County due to the McFarland and Monument fires; Tehama County due to the McFarland and Dixie fires; and Shasta County due to the McFarland Fire. The text of the proclamation can be found here.
- On 08/08/21, Trinity County proclaimed a local health emergency the MacFarland and Monument Fires. The County also submitted a letter requesting State and Federal Assistance along with CDAA.

Mandatory Evacuations
- Trinity County: 0 (-200) Individuals

Road Closure
- Trinity County: SR 36 is reopened to 1-way controlled traffic from 3 mi east of the Jct. of SR 3 to 6.3 mi west of the Trinity/Shasta Co

Shelters
- Humboldt and Shasta Counties are sheltering two (2) individuals in two (2) congregate shelters.
- Trinity County is sheltering 15 individuals in two (2) congregate shelters.
- This is an increase of 10 individuals from yesterday.

- TEP: Solid Rock Christian Church, 7250 Hwy. 3, Hayfork, CA, 96041
- TEP: First Baptist Church, 1261 Main St., Weaverville, CA, 96093

Shasta County:
- Shasta College, 1155 Old Oregon Trail, Redding Ca 96949.
    - Overnight population: 2

Animal Shelters
- Trinity County:
    - Trinity County Animal Shelter, 563 Mountain View, Weaverville, CA, 96093. Small and large animals

Cal OES
GOVERNOR'S OFFICE OF EMERGENCY SERVICES

FIRE ACTIVITY

Cal OES INLAND REGION (Continued)

Monument, Vegetation Fire, Trinity County

Location: Panther Creek x Eagle Rock, 5 Miles west of Big Bar
Jurisdiction: Federal DPA, FRA, Shasta-Trinity N.F.
Per Cal OES Duty Officers and ICS-209 as of 08/10/21 at 0903 hours:

- 58,836 (+900) acres timber and brush, 3% (+0%) contained
- Active fire behavior with spotting primarily occurring on the western edge
- Crews continued working the 200-acre spot near Junction City
- Structures threatened
- Evacuation Orders and Warnings remain
- Critical power, water and communication infrastructure threatened
- Electrical transmission and distribution lines damages
- Threat remains to Trinity River Watershed and recreational sites
- Threat remains to historical and cultural sites and critical wildlife habitat
- Hwy 299 remains closed
- Private timberland and grazing allotments threatened
- Ironsides lookout is threatened
- Trinity Alps Wilderness remains threatened
- Road, area and trail closures in effect
- Type 1, Team 5 (Young) in command

Activations

- Cal OES State Operations Center is activated at a Level 1
- Trinity County EOC is activated at a Level 1, 0800-1700 hours
- The Caltrans District 2 Emergency Operation Center (EOC) has activated at Level 3

Deployments

- 1 Cal OES Fire and Rescue Branch Assistant Chief assigned
- 1 Cal OES Inland Region Deputy Regional Administrator deployed to Trinity County EOC
- 1 Cal OES Inland Region Emergency Services Coordinator deployed to Trinity County EOC
- 2 Cal OES Public Safety Communications Technicians

Proclamations

- On 08/10/21, the Governor proclaimed a state of emergency for Trinity County due to the McFarland and Monument fires; Tehama County due to the McFarland and Dixie fires; and Shasta County due to the McFarland Fire. The text of the proclamation can be found here.
- On 08/08/21 Trinity County proclaimed a local health emergency the MacFarland and Monument Fires. The County also submitted a letter requesting State and Federal Assistance along with CDAA.

Cal OES
GOVERNOR'S OFFICE OF EMERGENCY SERVICES

FIRE ACTIVITY

Cal OES INLAND REGION (Continued)

Monument, Vegetation Fire, Trinity County (Continued)

Mandatory Evacuations

- Trinity County: 1,480 (+300) Individuals

Road Closures

- SR 299 is closed from 1.7 miles east of Hawkins Bar at Ammon Road to Sky Ranch Road in Junction City
- SR 36 and SR 299 are closed to through traffic, leaving HWY 101 the only north coast lifeline open.
- Ongoing lifeline Closure of Hwy 101 – Last Chance Grade, south of Crescent City, is closed during scheduled hours for repairs and expected to be completed by end of August.
    - Closure Times:
        - M-TH 0800 – 1200 and 1500 – 1900
        - FRI 0800-1200
    - Plan is in place for emergency vehicle access
    - Expect 30-minute delays during open hours

Shelters / Evacuation Centers

- Trinity County is sheltering 4 (-8) individuals in two congregate shelters.

Humboldt County:

- Willow Creek Bible Church, 39 Brannan Mountain Rd, Willow Creek, CA 95573
- Trinity Valley Elementary, 730 North Highway 96. Willow Creek, CA 95573 (in Humboldt County)
    - Overnight Count: 0

Animal Shelters

- Trinity County Animal Shelter, 563 Mountain View, Weaverville, CA, 96093. (Small and large animals.)

Tribal

- American Red Cross is in discussions with a local tribe about opening a congregate shelter along the 299

Cal OES
GOVERNOR'S OFFICE
OF EMERGENCY SERVICES

FIRE ACTIVITY

Cal OES INLAND REGION (Continued)

River Complex, Vegetation Fire, Siskiyou County
Location: Scott Salmon Ranger District, 7 Miles west of Callahan
Jurisdiction: Federal DPA, FRA, Klamath N.F.
Per Cal OES Duty Officers and ICS-209 as of 08/10/21 at 0903 hours:

- 28,693 (+1,593) acres grass and brush, 7% (+0%) contained
- Moderate fire behavior with backing, creeping and smoldering
- Complex comprised of 25 fires, 11 are fully contained
- Fire not listed below are less than 20 acres
- Significant fires within the Complex
    - Cronan Fire: 1,494 acres, 0% contained
    - Haypress Fire: 17,579 acres, 3% contained
    - Summer Fire: 9,610 acres, 2% contained
- Evacuation Orders and Warnings remain
- Structures remain threatened
- Emergency communications infrastructure remains threatened
- County Road 93 remains closed
- Impacts to Class-1 Airshed
- Threat to critical wildlife habitat
- Historical and cultural resources threatened
- Pacific Crest Trail closure in effect
- Commercial timberland threatened
- Road Closures in effect
- NIMO Team (Houseman) assigned
- Type 2, CA Team 14 (Watkins) in command

Activations

- Cal OES State Operations Center is activated at a Level 1
- Siskiyou County EOC is activated at Level 1 as of 08/08/21 from 0700 to 1900 hours
- The Caltrans District 2 Emergency Operation Center (EOC) has activated at Level 3

Deployments

- 1 Cal OES Inland Region Emergency Services Coordinator
- 1 Cal OES Public Safety Communications Technician

Proclamations

- On 08/06/21 a Proclamation of Local Emergency was received from Siskiyou County requesting a Governor's Proclamation.

Cal OES
GOVERNOR'S OFFICE OF EMERGENCY SERVICES

FIRE ACTIVITY

Cal OES INLAND REGION (Continued)

River Complex, Vegetation Fire, Siskiyou County (Continued)

Mandatory Evacuations
- 400 (+60) Individuals

Shelters/TEP
- Siskiyou County is sheltering 0 individuals in one (1) congregate shelter.
- Kahtishram Wellness Center, 140 Kahtishram, Yreka, 96097 (Shelter will serve survivors from both River Complex and Antelope Fires)

Antelope, Vegetation Fire, Siskiyou County
Location: Antelope Creek X FR 41N28, 5 Miles South of Tennant
Jurisdiction: Federal DPA, FRA, Klamath N.F
Per Cal OES Duty Officers and ICS-209 as of 08/10/21 at 0903 hours:
- 43,616 (+1,315) acres brush and timber, 24% (+0%) contained
- Active overnight fire behavior
- Evacuation Orders remain in effect
- Private timberland threatened
- Critical wildlife habitat threatened
- Threat to historical and cultural sites
- Road, area and trail closures in effect
- SW Type 2, Team 4 (Schwope) in command

Activations
- Cal OES State Operations Center is activated at a Level 1
- Siskiyou County EOC is activated Level 1 (High). Operational period: 0700-1900 daily
- The Caltrans District 2 Emergency Operation Center (EOC) has activated at Level 3

Deployments
- 1 Cal OES Inland Region Emergency Services Coordinator

Cal OES
GOVERNOR'S OFFICE OF EMERGENCY SERVICES

FIRE ACTIVITY

Cal OES INLAND REGION (Continued)

Antelope, Vegetation Fire, Siskiyou County (Continued)

FMAG
- On 08/04/21 at 1652 hours an FMAG application was received from the incident and has been placed on hold.

Proclamations
- On 08/05/21, Governor Gavin Newsom today proclaimed a state of emergency for Siskiyou County due to the Antelope Fire and for Nevada and Placer counties due to the River Fire. The text of the proclamation can be found here.
- On 08/06/21, a Proclamation of Local Emergency was received from Siskiyou County requesting a Governor's Proclamation.

Mandatory Evacuations
- 410 (+300) Individuals

Shelters
- Kahtishram Wellness Center, 140 Kahtishram, Yreka, CA 96097 (Shelter will serve survivors from both Antelope and River Complex fires)

River, Vegetation Fire, Nevada / Placer Counties
Location: Milk Ranch Road x Bear River Campground Road, 10 miles north of Applegate
Jurisdiction: State DPA, SRA, Nevada-Yuba-Placer Unit
Start Date/Time: 08/04/21, 1409 hours
Per Cal OES Duty Officers and ICS-209 as of 08/10/21 at 1703 hours:
- 2,619 acres, timber and brush, 85 % contained
- Mop-up and suppression repair ongoing

Activations
- Cal OES State Operations Center is activated at a Level 1
- Nevada County is activated at Level 2, Op Period: Monday-Friday, 0800 to 1700 hours
- Placer County EOC is activated at Level 2, Op Period: Monday-Friday, 0800 to 1700 hours
- The Caltrans District 2 Emergency Operation Center (EOC) has activated at Level 3

Cal OES
GOVERNOR'S OFFICE OF EMERGENCY SERVICES

FIRE ACTIVITY

Cal OES INLAND REGION (Continued)

River, Vegetation Fire, Nevada / Placer Counties (Continued)

Deployments
- 1 Cal OES Fire and Rescue Branch AC assigned
- 1 Cal OES Law Enforcement Branch AC deployed to Cal Fire Station 30, (24020 Fowler Ave Colfax)
- 1 Cal OES Inland Region Emergency Services Coordinator virtually supporting Placer and Nevada Counties
- 1 Cal OES Public Safety Communications Technician

FMAG
Placer and Nevada Counties:
- On 08/04/21 at 2012 hours, an FMAG was received from the incident.
- The FMAG was approved by FEMA on 08/04/21 at 2322 hours - FM-5405-FM-CA.

Proclamations
- On 08/05/21, the Governor proclaimed a state of emergency for Siskiyou County due to the Antelope Fire and for Nevada and Placer counties due to the River Fire. The text of the proclamation can be found here.
- On 08/05/21, a Proclamation of local emergency due to the River Fire was received from Nevada County requesting a Governor's Proclamation, CDAA, and a Federal Declaration.
- On 08/06/21, a Proclamation of local emergency due to the River Fire was received from Placer County requesting a Governor's Proclamation.
- On 08/07/21, a Proclamation of a local health emergency due to the River Fire was received from Nevada County with no requests.

Road Closures
- SR 174 is closed from Main St. in Colfax to 2.8 mi south of Cedar Ridge.

Shelters
- Nevada County is sheltering 0 individuals in one (1) congregate shelter.

Animal Shelter
- Placer County Animal Services, 11232 B Ave, Auburn CA 95603
    - Population: 21

Cal OES
GOVERNOR'S OFFICE OF EMERGENCY SERVICES

FIRE ACTIVITY

Cal OES INLAND REGION (Continued)

River, Vegetation Fire, Nevada/Placer Counties (Continued)

Critical Infrastructure
- 1 AT&T site may be threatened
- 2 Verizon sites may be threatened
    - 39.133706, -120.994139 - Mount Olive
    - 39.151072, -120.971311 - Chicago Park

Missions
- 2021-SOC-68740 for AFN showers at the Bear River HS for sheltering. (Coordinating)

McCash, Vegetation Fire, Siskiyou County
Location: McCash Fork, 13 miles NE of Somes Bar
Jurisdiction: Federal DPA, FRA, Six Rivers N.F.
Per Cal OES Duty Officers and ICS-209 as of 08/10/21 at 0903 hours:
- 1,555 (+117) acres brush and timber, 1% (+0%) contained
- Structures threatened
- Threat to Ukonom Mtn Lookout
- Communications infrastructure threatened
- Threat to cultural and historical sites
- Threat to public timberland
- Critical wildlife habitat threatened
- Threat to Klamath River Watershed
- Smoke impact to Class-1 Airshed
- Portion of the fire burning in the Marble Mountain Wilderness
- Type 2, SW Team 3 (Gesser) in command

FIRE ACTIVITY

Cal OES INLAND REGION (Continued)

Lava, Vegetation Fire, Siskiyou County
Location: Hotlum Rd x Lumm Rd, 4 miles NE of Weed
Jurisdiction: Federal/State DPA, FRA/SRA, Shasta-Trinity N.F., Siskiyou Unit
Per Cal OES Duty Officers and ICS-209 as of 08/10/21 at 1736 hours:
- 26,409 acres timber, brush, 85% contained
- Minimal fire behavior with creeping and smoldering
- Road and area closures remain in effect

Tiltill, Vegetation Fire, Tuolumne County
Location: North of Hetch Hetchy Reservoir
Jurisdiction: Federal DPA, FRA, Yosemite National Park
- 1,622 acres (+0 acres), timber, timber litter and brush, 45% contained (+0% containment)
- Moderate fire behavior with creeping and smoldering

Cal OES COASTAL REGION
- Nothing significant to report.

Cal OES SOUTHERN REGION
- Nothing significant to report.

CALIFORNIA 9-1-1 SYSTEM

California 911 Outages		
Northern California	**Central California**	**Southern California**
No 9-1-1 Outages	**No 9-1-1 Outages**	**No 9-1-1 Outages**

9-1-1 Outage/Remote/Community Isolation

Frontier Communications, Community Isolation – Plumas (Plumas County) (Initial/Update)
Mandatory evacuation order in place. Frontier MSI continues to be on hold due to safety issues from wildfires in the area. No new updates as this is being held due to wildfires.
Frontier Communications has reported an outage affecting 1,513 Wireline users in Plumas, Plumas County, CA (affected zip code: 95947).

- Time Outage Started: 08/03/21, 1632 hours
- Time Outage Reported: 08/04/21, 0519 hours
- Time of Resolution/Restoration: Unknown
- Total Outage Time: TBD
- Jurisdiction Affected: Greenville in Plumas (Plumas County)
- Reason For Outage: A wildland fire in the area
- Wireless 9-1-1 Calls Impacted: No
- Wireline 9-1-1 Calls Impacted: Yes, 1,513
- VoIP 9-1-1 Calls Impacted: No

Comcast Community Isolation – Redwood City (San Mateo County) (Initial)
Comcast has reported an outage affecting 4,672 VoIP users in Redwood City (affected zip code: 94061, 94062, 94063).

- Time Outage Started: 08/09/21, 2359 hours
- Time Outage Reported: 08/09/21, 0036 hours
- Time of Resolution/Restoration: TBD
- Total Outage Time: TBD
- Jurisdiction Affected: Redwood City PD
- Reason For Outage: Scheduled Maintenance
- Wireless 9-1-1 Calls Impacted: No
- Wireline 9-1-1 Calls Impacted: No
- VoIP 9-1-1 Calls Impacted: Yes 4,672 users

Service Interruptions

- None reported

Cal OES
GOVERNOR'S OFFICE OF EMERGENCY SERVICES

CALIFORNIA 9-1-1 SYSTEM

9-1-1 Outage/Remote/Community Isolation

AT&T Community Isolation - Los Angeles 90031 (Initial)

AT&T has reported an outage affecting 2,999 Wireline and VoIP users in Los Angeles (affected zip code: 90031).

- Time Outage Started: 08/10/21, 1514 hours
- Time Outage Reported: 08/10/21, 1602 hours
- Time of Resolution/Restoration: Estimated 08/11/21, 0314 hours
- Total Outage Time: TBD
- Jurisdiction Affected: Los Angeles
- Reason For Outage: Unknown
- Wireless 9-1-1 Calls Impacted: No
- Wireline and VoIP 9-1-1 Calls Impacted: Yes 2,999 users

Service Interruptions

- None reported

Cal OES
GOVERNOR'S OFFICE OF EMERGENCY SERVICES

WEATHER OF CONCERN

NORTHERN CALIFORNIA

- Excessive Heat Warning in effect through late night Saturday for portions of Siskiyou County.
- Wildfire smoke from the Dixie fire and other area wildfires west of the Sierra will continue to produce smoke and haze for much of northern California. Impacts to air quality and visibility expected again by Wednesday morning. Get current and forecast Air Quality for your area on AirNow.gov.

SOUTHERN CALIFORNIA

- FLASH FLOOD WATCH in effect through Wednesday evening for portions of Southwest California.
    - Apple and Lucerne Valleys
    - Riverside County Mountains
    - San Bernardino County Mountains
    - San Diego County Mountains
    - San Gorgonio Pass Near Banning
    - Apple and EL Dorado (burn scars) Recently burned areas will be particularly susceptible to flash flooding and debris flows.

Weather Advisories, Watches, and Warnings currently active in California:
http://www.wrh.noaa.gov/hazardSummary/?state=ca

Active Weather Warnings, Watches and Advisories by County:
http://www.wrh.noaa.gov/hazardSummary/?state=ca&bycounty=1

Cal OES
GOVERNOR'S OFFICE
OF EMERGENCY SERVICES

WEATHER KEY POINTS

08/10/21 - 08/16/21

Tuesday-Monday

- Heat builds over much of interior southern California, the Central Valley, and northern valleys Wednesday onward through the weekend
  - Moderate to locally high heat risk impacts will become increasingly likely for interior areas of the state through the week
  - Note that temperatures closer to the coast will remain much cooler as winds remain onshore most days
- Fire weather conditions remain locally elevated most afternoons and evenings across the foothills and mountains where winds will occasionally gust 25 to 30 mph, though widespread strong winds are not expected over the next 7 days
- Scattered monsoon thunderstorms are possible across southern portions of the state as well as the Sierra through mid and late week. A few storms are also possible across far northern California from late week into the weekend.
  - A few storms Tuesday and Wednesday could produce heavy rainfall over southern California, which could lead to local flash flooding, especially over the mountains
    - **This includes the Apple/El Dorado burn areas, where a Flash Flood Watch is in effect Tuesday and Wednesday**
  - Lightning could pose a risk for some new fire starts, especially over the Sierra and northern California where any storms are less likely to produce locally heavier precipitation
- Periods of thicker wildfire smoke will persist across northern and central California through the week, bringing reduced visibility and air quality at times. Thicker smoke may also lead to locally cooler temperatures at times.

CALIFORNIA WEATHER IMPACTS

08/10/21 - 08/16/21

Hazards / Day	TUE	WED	THU	FRI	SAT	SUN	MON
Non-Thunderstorm Damaging Winds							
Snow							
Coastal Flooding							
River Flooding							
Thunderstorms (Wind / Hail / Tornadoes)	Southern	Southern	Inland/ Southern	Inland/ Southern	Inland/ Southern	Inland/ Southern	Inland/ Southern
Fire Weather (Low Humidity / Wind / Dry Thunderstorms)	Inland/ Southern	Inland/ Southern	Inland/ Southern	Inland/ Southern	Inland/ Southern	Inland/ Southern	Inland/ Southern
Heat Risk	Inland/ Southern	**Inland**/ Southern	**Inland**/ Southern	**Inland**/ Southern	Inland/ Southern	Inland/ Southern	Inland/ Southern
Heavy Rain/Flash Flooding/ Debris Flow	Southern (primarily mountains)	Southern (primarily mountains)					
Cold							

No Impacts | Minimal Impacts | Moderate Impacts | Severe Impacts

PRECIPITATION FORECAST

08/10/21 - 08/12/21

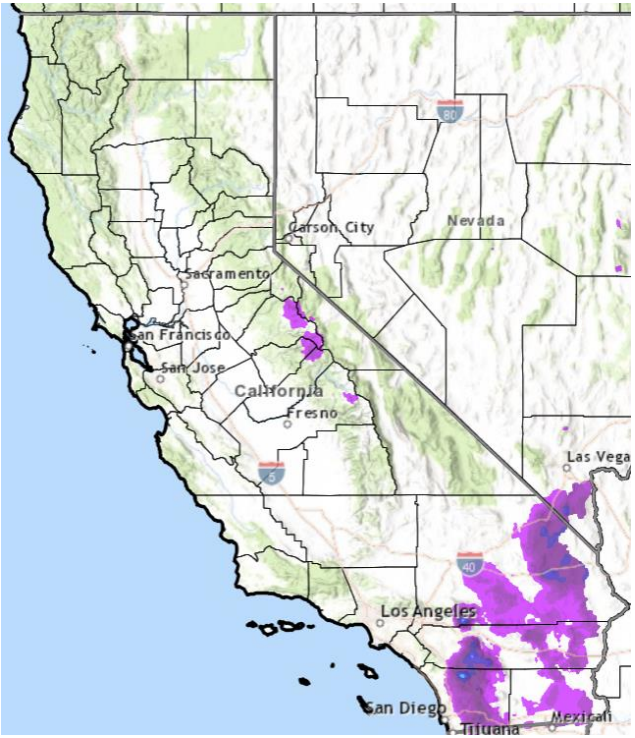

Tuesday

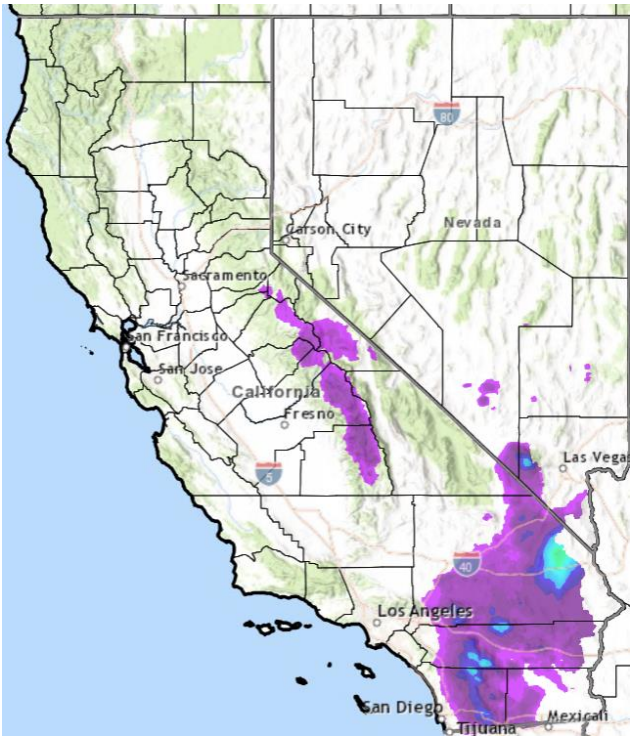

Wednesday

Thursday

Note: Forecast precipitation amounts are an average for any particular location. Thunderstorms may produce locally higher rainfall amounts.

WEATHER OUTLOOK

08/15/21 - 08/23/21

6-10 Day Outlook (August 15 – August 19)

Temperatures

- Above normal temperatures are strongly favored across much of the state, especially northern and central California, with near to below normal temperatures favored in far southern California

Precipitation

- Above normal precipitation is favored for far southern California, with near normal precipitation for the remainder of the state

8-14 Day Outlook (August 17 – August 23)

Temperatures

- Above normal temperatures are strongly favored across much of the state, especially northern and central California, with near to below normal temperatures favored in southern California

Precipitation

- Below normal precipitation is favored across central and eastern California, with near normal precipitation for western California

WEATHER MAP

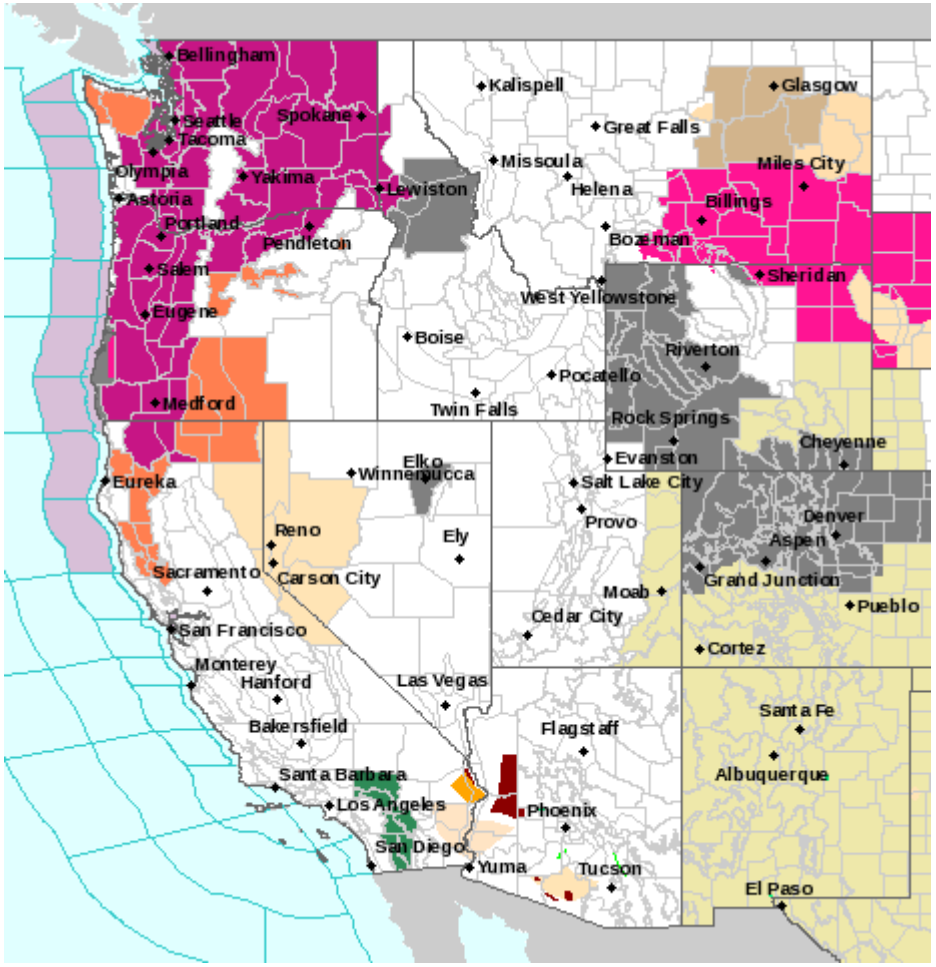

- Severe Thunderstorm Warning
- Flash Flood Warning
- Severe Weather Statement
- Flood Warning
- Dust Storm Warning
- Excessive Heat Warning
- Flash Flood Watch
- Red Flag Warning
- Heat Advisory
- Flood Advisory
- Small Craft Advisory
- Hazardous Seas Warning
- Lake Wind Advisory
- Fire Weather Watch
- Special Weather Statement
- Air Quality Alert
- Hazardous Weather Outlook

Cal OES
GOVERNOR'S OFFICE OF EMERGENCY SERVICES

Cal OES LAW ENFORCEMENT MISSIONS

Cal OES Law Enforcement Missions

- **2021-LAW-69026, 08/09/2021, 1200 hours:** Kern County Sheriff-Coroner experienced a Covid outbreak which resulted in the quarantine of their entire staff of autopsy assistants. Kern requested 2-3 personnel for a two-week period, beginning 08/10/2021. Fresno County and San Diego County committed the needed personnel. **Mission Ongoing**

- **2021-LAW-69036, 08/09/21 1238 hours,** CalOES Cybersecurity Integration Center requested California Military Department personnel for a mission related to a cyber incident in Orange County. Mission approved. **Mission Ongoing.**

- **2021-LAW-68980, 08/08/2021, 1602 hours,** IERCC advised of an InReach device activation plotting to the area of Tyee Lake, Inyo County (37.172070 -118.585500.) A male was reported to be injured at the site and in need of immediate medical attention. Inyo County Sheriff was advised and is coordinating a response. **Mission Ongoing.**

- **2021-LAW-68135 7/30/21, 0945 hours:** Santa Barbara County Sheriff requesting LASD/LA Port Police for SAR/Dive Recovery Mission on Santa Cruz Island. SBSO and LASD coordinating from previous search efforts from December of 2020. 2020 Web EOC mission missing from EOC database. This mission was created in its place. **Mission Ongoing**

Cal OES
GOVERNOR'S OFFICE
OF EMERGENCY SERVICES

Cal OES MISSION TASKINGS

Cal OES Missions

- **2021-TACCOM-061621:** Sonim Kit HQ3 assigned to OCFA to test Android phones for fire season. ETA Return is 10/21/21. COMC monitoring.

- **2021-LAW-67351:** Butte County requested a portable radio cache. Region III COMC Mike Beckstrand delivered the Cache of APX (24) radios at 1700hrs to the ICP at Silver Dollar Fairgrounds in Chico.

Cal OES
GOVERNOR'S OFFICE
OF EMERGENCY SERVICES

Cal OES

GOVERNOR'S OFFICE
OF EMERGENCY SERVICES

Mission:
We protect lives and property, build capabilities, and support our communities for a resilient California.

We achieve our mission by serving the public through effective collaboration in preparing for, protecting against, responding to, recovering from, and mitigating the impacts of all hazards and threats.