Cal OES Daily Situation Report

June 29, 2017

The road sign at the previous Cal OES Headquarters in Sacramento, Sacramento County.

Photo Credit: Cal OES Newsroom

Cal OES
GOVERNOR'S OFFICE
OF EMERGENCY SERVICES

Duty Officer	
EDO	Carla Simmons
CSWC Watch Officer	Scott Bravo (Day) Jennifer Gordon (Night)
STAC Duty Officer	STAC@caloes.ca.gov 916-275-4069
FDO	Joe Gear
LDO	Greg Smith
IDO	Lindsey Stanley
CDO	Jan Marnell
SDO	Jeanne Garcia
PIO	Brad Alexander
TDO	Ben Green
IT	Lorenzo Shells
EQTP	Tina Walker
Tribal Liaison POC	Denise Shemenski
Access and Functional Needs POC	Vance Taylor

National Terrorism Advisory System

NTAS
NATIONAL TERRORISM ADVISORY SYSTEM
BULLETIN

Cal OES
GOVERNOR'S OFFICE OF EMERGENCY SERVICES

SITUATION SUMMARY

Cal OES Activation Status			
State Operations Center	**Inland Region EOC**	**Coastal Region EOC**	**Southern Region EOC**
Level 1	Level 1	Level 1	Level 1

Cal OES INLAND REGION

Levee Breach / Evacuations, Kings River Country Club, Kingsburg, Tulare County

On 06/23/17 at 2345 hours, the Cal OES Inland Duty Officer (IDO) advised the California State Warning Center (CSWC) that a levee breach occurred at the Kings River Country Club, Kingsburg, Tulare County.

- High flows into the Kings River resulted in the levee breach.
- The breach was approximately 15 feet wide and 6-8 feet high and there was about 15 feet of standing water on the golf course. As of 0500 hours on 06/24/17 the breach has been secured.
- A second breach was reported as of 0430 hours on 06/24/17, adjacent to the first breach and approximately 40 feet in width, with flood depths ranging from 1 to 10 feet.
- The water is threatening approximately 90 homes around the golf course, and 300 people.
- 7 single family homes and 18 RVs have been damaged.
- A community meeting was held on 06/25/17 at 1200 hours, at the Kings River Country Club.
- Cal OES Inland Region will continue to monitor this incident, this will be the last report unless significant changes warrant an update.

Flood Fight

- Eight hand crews are on scene to assist with flood fight operations.
- A total of 110 response personnel are on-scene on 24-hour shifts.
- 1000 super sacks have been delivered to the Incident Command Post (ICP) staging area.
- An additional 8000 are being purchased and are estimated to be delivered by 06/29/17.
- A California National Guard (CNG) helicopter arrived on site to assist with moving product to repair the breach in the levee.
- On 06/25/17, 21 super sacks were placed to repair the levee breach; completion estimated to take several days.
- A contractor took over placing super sacks at 1100 hours on 06/26/17. At 1544 hours approximately 90-100 super sacks have been placed.
- Handcrews are continuing to fill sandbags, with a goal to fill 20,000 bags for ongoing use.
- On 06/26/17, Tulare County reported a 3-foot drop in river levels due to reduced releases from Pine Flat Reservoir.

Cal OES
GOVERNOR'S OFFICE OF EMERGENCY SERVICES

SITUATION SUMMARY

Cal OES INLAND REGION (continued)

Missions

- **2017-INLAND-36683**: Four CAL FIRE Golf Strike Team (two hand crews each) and one CAL FIRE Agency Rep for flood-fighting activities in Tulare County. **Mission Closed**

Proclamations

- On 06/24/17, a Proclamation was received from Tulare County with no requests for State assistance.

Evacuations

- As of 06/28/17 at 1658 hours, all evacuation orders have been lifted.

Shelters

- American Red Cross Shelter: Reedley High School, 740 W. North Ave, Reedley. Shelter was closed on 06/28/17 at 1200 hours.

Road Closure

- Per the Cal OES LDO on Saturday 06/24/17 at 1144 hours:
    - State Route (SR) 201 route is closed from 1.9 miles north to 2.9 miles north of the Fresno / Tulare County Line due to flooding.
    - Roads 24 and 36 in the area of Kings River Country Club.

River Conditions

- On 06/26/17 at 1600 hours flows from Pine Flat Reservoir were decreased to 12,200 cfs.
    - DWR Flood Operation Center (FOC) staff and Pine Flat Reservoir operators are in coordination regarding anticipated river flows and are briefed on the levee breach downstream.

Cal OES
GOVERNOR'S OFFICE OF EMERGENCY SERVICES

SITUATION SUMMARY

Cal OES INLAND REGION (continued)

Flooding / Evacuations, Riverland Resort, Kingsburg, Tulare County

On 06/18/17 at 1000 hours, Riverland Resort in Kingsburg, Tulare County experienced out-of bank flooding along a non-leveed area of the Kings River. Riverland Resort is a recreational park with cabins, apartments, RV sites and amenities available for rent. The flooding is a result of Pine Flat Reservoir releases increasing through the end of June.

- The Kings River Conservation District has initiated 24 hour monitoring of this area.
- On 06/23/17 at 1404 hours, the National Weather Service (NWS) Hanford issued a Flood Warning through 06/26/17 at 1400 hours, for snowmelt in northwestern Tulare County. Releases from Pine Flat Dam are expected to increase through the weekend. Locations below Pine Flat Dam are expected to experience additional flooding.
- Cal OES Inland Region will continue to monitor this incident, this will be the last report unless significant changes warrant an update.

Evacuations

Per the Cal OES Law Duty Officer (LDO) on 06/28/17 at 1556 hours:

- All evacuation orders have been lifted.

Shelters

American Red Cross Shelter: Reedley High School, 740 W. North Ave, Reedley. Shelter was closed on 06/28/17 at 1200 hours.

- See 2017 Statewide Winter Storms Slides

Cal OES COASTAL REGION

Drinking Water Notice, San Juan Bautista, San Benito County

On 06/21/17, the City of San Juan Bautista issued a drinking water notice to residents as a result of high nitrate levels in water samples tested 06/20/17. Per the Cal OES Coastal Region Duty Officer (CDO) and the State Water Resources Control Board (SWRCB) Drinking Water Program Duty Officer (DWP-DO):

- All residents are advised not to drink tap water.
- Bottled water is available at City Hall to those who are susceptible to high nitrates.
- The Fire Department is providing water to residents at no cost via a reverse osmosis machine at their Fire Station on 2nd St.
- 1 of the City's 2 wells is affected and both wells feed into the same main water line.
- The affected well remained offline until 06/22/17 while residents were being notified.
- Due to the current heat wave the affected well was needed to keep up with demand.
- On 06/24/17, the Cal OES CDO advises that this incident is expected to last approximately 6 weeks.
- There are no requests for State assistance.
- This will be the last report for this incident unless significant changes warrant an update.

- See 2017 Statewide Winter Storms Slides

Cal OES SOUTHERN REGION

- See 2017 Statewide Winter Storms Slides

Cal OES
GOVERNOR'S OFFICE OF EMERGENCY SERVICES

SITUATION SUMMARY

2017 Statewide Winter Storms

Cal OES Coastal Region

Paul's Slide, State Route 1, Monterey County
Per Cal OES Coastal Duty Officer (CDO), as of 1300 hours on 05/25/17, Paul's Slide on State Route 1 has been closed to all traffic.
- Caltrans engineers report slide activity and the area has been closed in the interest of public safety.
- Assessment will commence and further details will be provided once released.

Mud Creek Slide, State Route 1, Monterey County
The Mud Creek area on State Route 1 sustained a major slide on the evening of 05/20/17, when over a million tons of rock and dirt fell down the slope continuing down to the ocean floor 250 feet off the shoreline.
- The Mud Creek area is ¼ mile in length, made up of five slides, four of which fell during this single incident and consolidated into one slide. The remaining slide now extends 1,500 feet in length over State Route 1 and is about 35 to 40 feet deep.
- Roadwork at Mud Creek was suspended and heavy equipment removed due to the threat of new slides and for safety of highway workers. Caltrans geologists and engineers plan to assess it further when this area stabilizes.
- Estimated opening date is 06/01/18.

Pfeiffer Bridge Incident, Monterey County
California Highway Patrol (CHP) and Caltrans had a hard closure on the Pfeiffer Bridge on HWY 1 at mile marker 45.52 (SB Sycamore Canyon and the Bridge) due to a crack in the bridge. The bridge has been demolished so the road is closed and estimates for some access from the north is late September 2017.
- Backup air medical transport plans have been developed for medical emergencies through Cal OES Law Enforcement Branch.
- All businesses north of the Pfeiffer Canyon Bridge closure are open to the public.
- Caltrans will continue the process of delivering construction materials and equipment to the site of the demolished bridge on HWY 1 via Nacimiento-Fergusson Road from Hwy 101 on Tuesday, 06/20/17.
- Some equipment will begin moving out one piece at a time throughout the week. These convoys of equipment will be escorted by CHP.

SITUATION SUMMARY

2017 Statewide Winter Storms

Cal OES Inland Region

River Forecast - The following rivers are forecast to meet or exceed Monitor Stage:

- Placer County: Truckee River at Truckee

Please see link for River Forecast Guidance - http://www.cnrfc.noaa.gov/

Cal OES Southern Region

River Forecast - The following river is forecast to meet or exceed Monitor Stage:

- Mono County: West Walker River at Highway 395 below Little Walker

Please see link for River Forecast Guidance - http://www.cnrfc.noaa.gov/

Cal OES
GOVERNOR'S OFFICE
OF EMERGENCY SERVICES

FIRE ACTIVITY

Cal OES Fire Preparedness Levels		
National	**Northern California**	**Southern California**
Preparedness Level 3	**Preparedness** Level 2	**Preparedness** Level 2
	Multi-Agency Coordination System MACS Mode: 2	**Multi-Agency Coordination System MACS Mode: 2**

Mart, Vegetation Fire, San Bernardino, San Bernardino County
Location: Highway 330 north of Highland Ave, San Bernardino
Jurisdiction: Local DPA, LRA/FRA, City of San Bernardino/San Bernardino National Forest
Start Time: 06/27/17 at 1520 hours
Per ICS-209, Cal OES Southern Duty Officer (SDO), Cal OES Law Duty Officer (LDO), and Cal OES Fire Duty Officer (FDO) as of 06/29/17 at 0839 hours:

- 670 acres grass brush, 40% contained
- Expected Containment: 07/01/17
- Structure threat mitigated
- There are no requests for State assistance
- Decrease in acreage due to accurate mapping

Ben, Vegetation Fire, Mariposa County
Location: Ben Hur Rd. x Silver Bar Rd. Community of Ben Hur
Jurisdiction: State DPA/SRA, Madera-Mariposa-Merced Unit
Start Time: 06/28/17 at 1545 hours
Per ICS-209 and the Cal OES Fire Duty Officer (FDO) as of 06/29/17 at 0839 hours:

- 400 acres grass and oak woodland, 10% contained
- Expected Containment: 07/01/17
- Type-3 Incident Management Team assigned
- Moderate rate of spread

Cal OES
GOVERNOR'S OFFICE OF EMERGENCY SERVICES

FIRE ACTIVITY

Cristianitos, Vegetation Fire, San Diego County
Location: Cristianitos Rd. x Talega Rd.
Jurisdiction: Federal DPA, FRA/DOD, MTZ, Camp Pendleton
Start Time: 06/28/2017 at 1756 hours
Per ICS-209 and the Cal OES Fire Duty Officer (FDO) as of 06/29/17 at 0839 hours:

- 700 acres grass and brush, 20% contained
- Moderate rate of spread
- Structures threatened
- 20 Local Government Engines assigned
- 1 Cal OES Fire Rescue Branch Assistant Chief assigned

Hill, Vegetation Fire, San Luis Obispo County
Location: Rue de Leon Road at Parkhill Road, Santa Margarita, San Luis Obispo County
Jurisdiction: State DPA, SRA, CALFIRE San Luis Obispo Unit
Start Time: 1526 hours 06/26/17
ICP: 6140 Parkhill Road, Santa Margarita
Per ICS-209 and the Cal OES Fire Duty Officer (FDO) as of 06/29/17 at 0839 hours:

- 1598 acres brush, 80% contained
- Expected Containment: 06/30/17
- Type-3 Incident Management Team assigned
- CAL FIRE Agency Rep assigned
- Commitment of CALFIRE air resources
- 20 Local Government Engines assigned
- There are no requests for state assistance at this time

Deployments

- 1 Cal OES Fire & Rescue Branch Assistant Chief assigned
- 1 Cal OES MIGU Unit assigned
- 10 Cal OES Engines assigned

Utilities

California Utilities Emergency Association (CUEA) reports as of 06/26/17 at 2105 hours:

- 2 poles were damaged, no access to repair at this time
    - 180 plus customers were without power
    - There is no threat to transmission lines only distribution lines have been impacted
    - Crews have worked to restore customers services through back ties

Cal OES
GOVERNOR'S OFFICE OF EMERGENCY SERVICES

FIRE ACTIVITY

Manzanita, Vegetation Fire, Riverside County
Location: Lambs Canyon, 3 miles south of Beaumont
Jurisdiction: State DPA, SRA, Riverside Unit
Start Time: 06/26/17 at 1510 hours
Per ICS-209 and the Cal OES Fire Duty Officer (FDO) as of 06/29/17 at 0839 hours:

- 6309 acres 77% contained
- Expected Containment: 07/01/17
- Type-3 Incident Management Team assigned
- 48 Local Government Engines assigned
- 19 Cal OES Engines assigned
- 1 Cal OES Support Unit
- 1 Cal OES Fire Rescue Branch Assistant Chief assigned
- 2 Cal OES Public Safety Communications Technician assigned

Cal OES
GOVERNOR'S OFFICE
OF EMERGENCY SERVICES

MAJOR ROAD / HIGHWAY / BRIDGE CLOSURES

Major Road Closures		
Northern California	Central California	Southern California
No Lifeline Route Closures	No Lifeline Route Closures	No Lifeline Route Closures

Lifeline Routes:
- There are no Lifeline Closures at this time.

Non-Lifeline Routes:
- There are no Non-Lifeline Closures at this time.

Wildfire Closures:
- There are no Wildfire Closures at this time.

Emergency Center Activations:
- There are no Emergency Center Activations at this time.

Interactive Travel Forecast Map Based on Weather Conditions Provided by National Weather Service (Prototype)
http://www.wrh.noaa.gov/wrh/travel/?wfo=mtr

Click on the Caltrans Logo to check current highway conditions.
You can also call 1-800-427-7623 for current highway conditions.

California 911 System

CA 911 Outages		
Northern California	Central California	Southern California
No 911 Outages	No 911 Outages	No 911 Outages

Service Interruptions:

- None reported

Remote/Community Isolations:

- None reported

Cal OES
GOVERNOR'S OFFICE
OF EMERGENCY SERVICES

Key Points

6/28 – 7/5

Thursday-Saturday

- Elevated fire weather conditions through Friday for the higher elevations, in the Antelope Valley, and east of the mountain ridges of Riverside and San Diego Counties
- Slight increase in areas of moderate heat risk for those who are sensitive to heat and without effective cooling and/or adequate hydration in the Sacramento and San Joaquin Valleys

Sunday-Wednesday

- Elevated fire weather conditions expected to continue through the weekend over and east of the mountain ridges of Riverside and San Diego Counties
- No other significant weather hazards expected

Through the week:

- The Truckee and West Walker in the Sierra, and the East Side Bypass at El Nido are expected to continue to be near Flood Stage through the weekend.
- Additional streams will also continue to run high due to additional snowmelt.

California OES Impact Threat Matrix

June 29, 2017 – July 5, 2017

DAY/THREAT	THU	FRI	SAT	SUN	MON	TUE	WED
Fire Weather							
Winds							
Snow							
Heavy Rain/ Flash Flooding							
River Flooding							
Severe Weather							
Heat							
Tropical							

- High Threat
- Moderate Threat
- Slight Threat
- No Discernible Threat

Potential Heat Risks
valid: Thursday, June 29

Category	Level	Meaning
Green	0	No Elevated Risk
Yellow	1	Low Risk for those extremely sensitive to heat, especially those without effective cooling and/or adequate hydration
Orange	2	Moderate Risk for those who are sensitive to heat, especially those without effective cooling and/or adequate hydration
Red	3	High Risk for much of the population, especially those who are heat sensitive and those without effective cooling and/or adequate hydration
Magenta	4	Very High Risk for entire population due to long duration heat, with little to no relief overnight

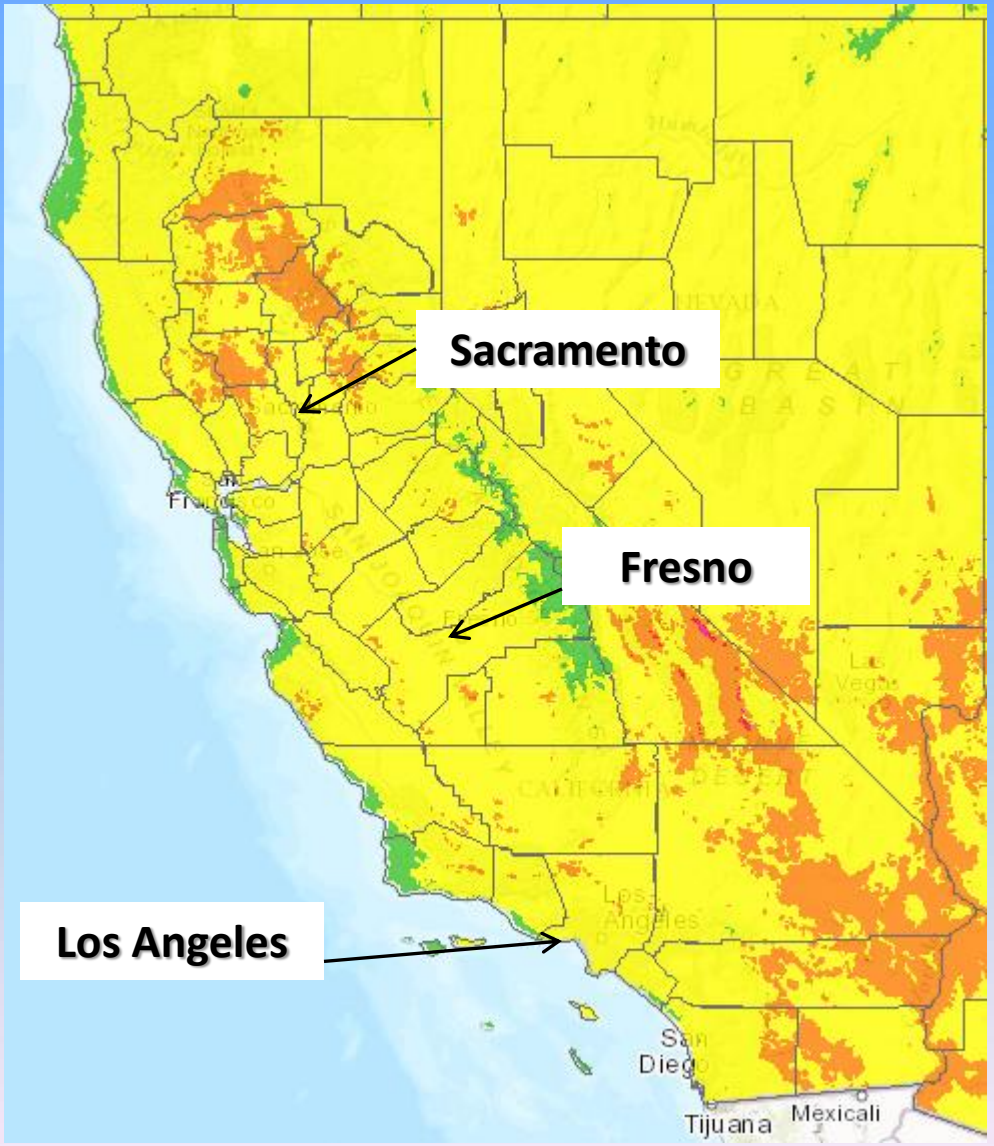

https://www.wrh.noaa.gov/wrh/heatrisk/

HeatRisk Forecast

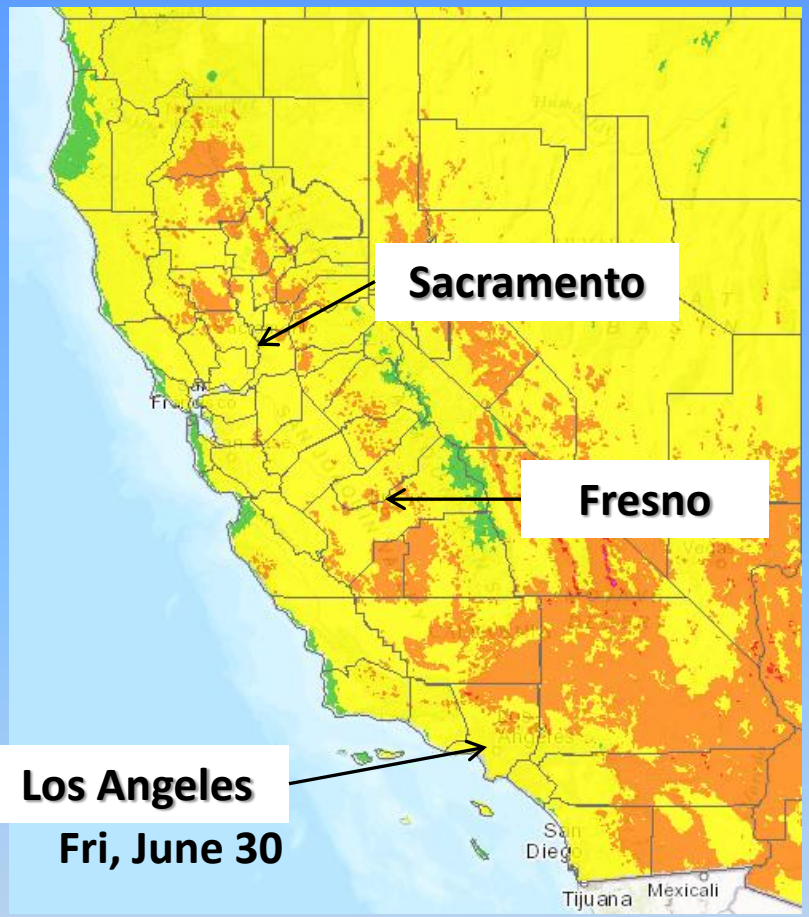

Orange	2	Moderate Risk for those who are sensitive to heat, especially those without effective cooling and/or adequate hydration
Red	3	High Risk for much of the population, especially those who are heat sensitive and those without effective cooling and/or adequate hydration
Magenta	4	Very High Risk for entire population due to long duration heat, with little to no relief overnight

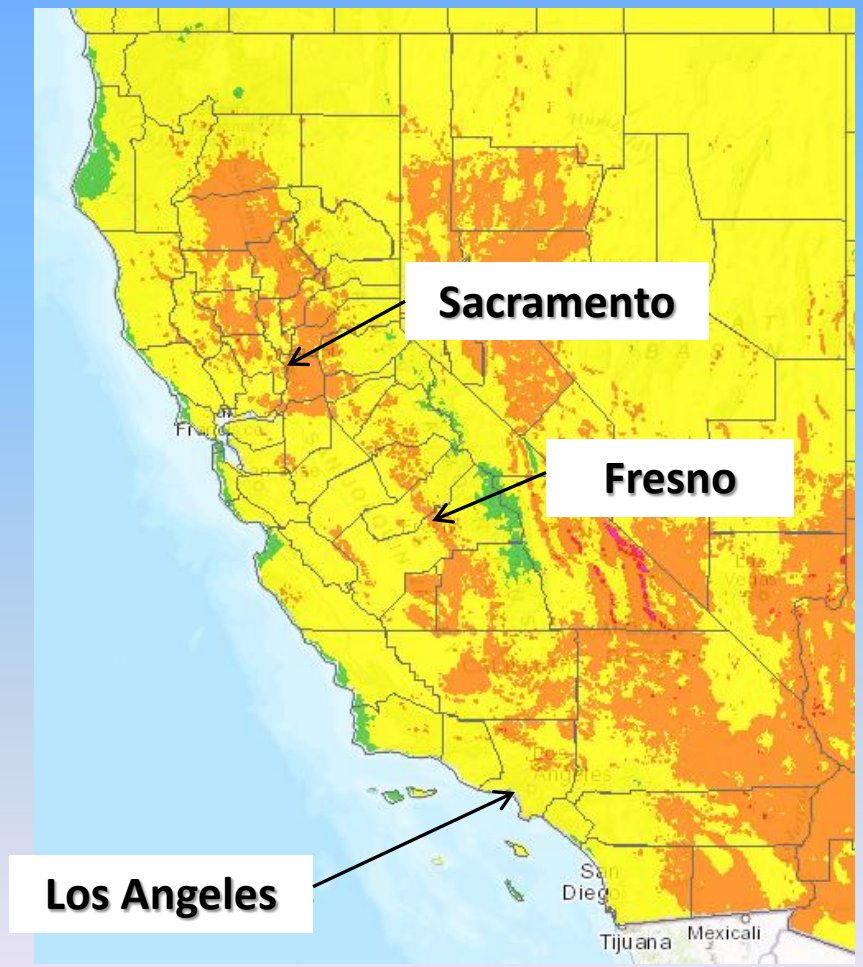

7-Day Precipitation Forecast

Through 5AM 07/05/2017

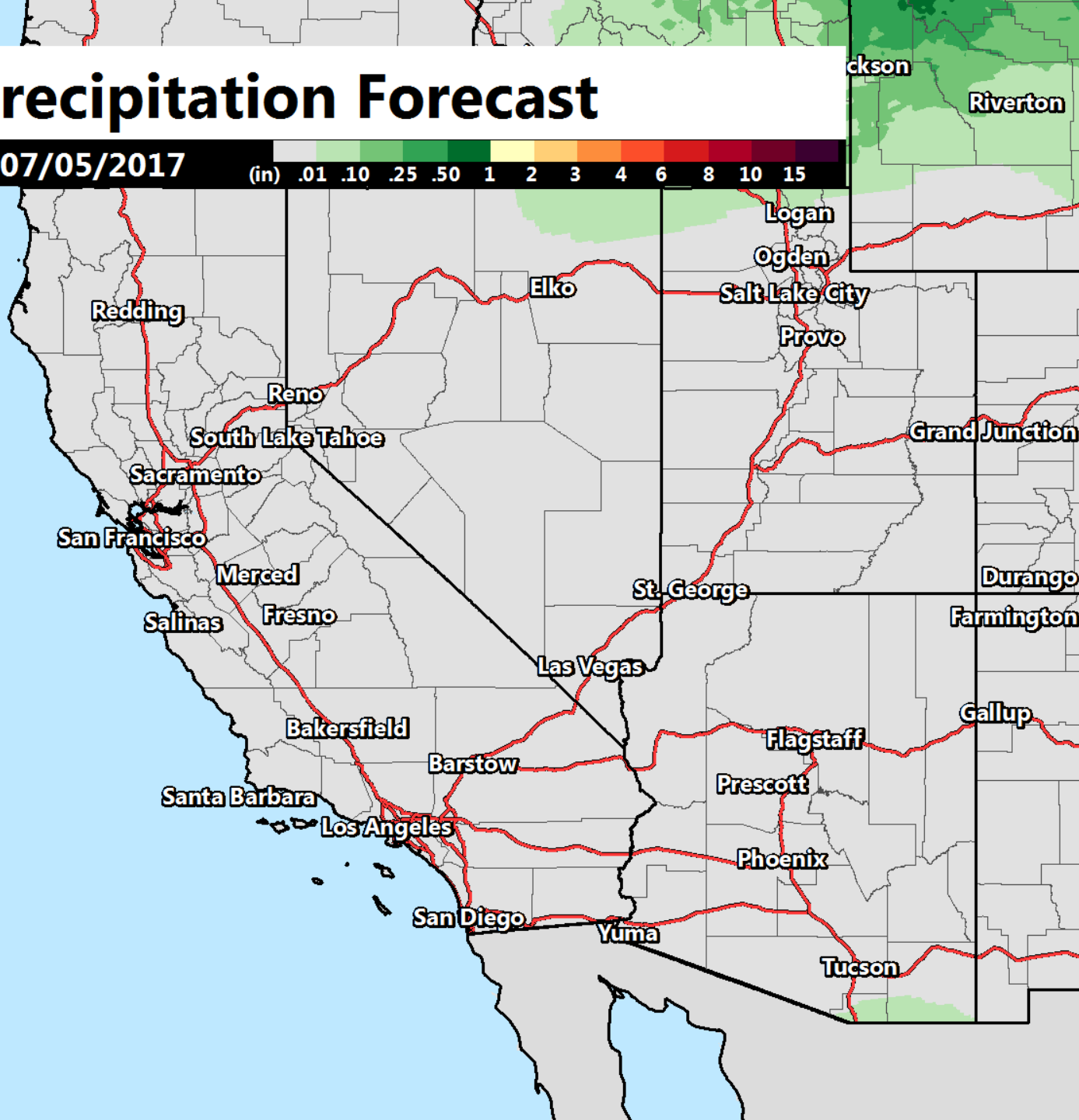

June 28, 2017 Forecast

WEATHER OF CONCERN

Weather of Concern

- Elevated fire weather conditions through Friday for the higher elevations, in the Antelope Valley, and east of the mountain ridges of Riverside and San Diego Counties.

Active Weather Warnings, Watches and Advisories by County:

- http://www.wrh.noaa.gov/sto/brief/wwa_bc_cal.php - Temporarily unavailable.
- https://alerts-v2.weather.gov/counties/CA

Cal OES
GOVERNOR'S OFFICE
OF EMERGENCY SERVICES

WEATHER SYNOPSIS BY REGION

NORTHERN CALIFORNIA

High pressure will build over the Northern California region today and produce dry and warm weather. Temperatures will be 4-8 degrees above normal and RH will drop to 15-25% in inland areas this afternoon. Wind-prone areas like the delta, along the coast, and east of the Cascade-Sierra crest will see SW-NW gusts reach 15-25 mph. Otherwise, light winds are expected today. A weak trough will break up the warming and drying trend on Friday. SW-NW winds will gust to 20-30 mph in wind-prone areas and temperatures will be a bit cooler. Partly cloudy skies are possible in the north in the afternoon, and an isolated shower or thunderstorm may develop in the high country Thursday afternoon and overnight. The drying and warming trend will resume over the weekend.

Next week a SW flow pattern will set up as high pressure strengthens over the 4-Corners area and a Pacific low pressure trough sits offshore. At this time a cooling trend looks less likely; the SW flow will produce gusty S-W afternoon winds in the typical wind-prone areas; and showers and thunderstorms are not expected with this pattern.

SOUTHERN CALIFORNIA

Relatively cool today, but warmer tomorrow ***Monsoonal moisture may enter the state late next week***

A deeper marine layer will lead to widespread stratus across much of the coast and adjoining valleys this morning. The deepening of the marine layer will cause temperatures to be 3-5 degrees cooler today over many areas. Expect temperatures to range from the 70s at the coast to the upper 80s to lower 90s in the valleys. Further inland, it will remain warm with temperatures close to 100 in the San Joaquin Valley and up to 108 in the low desert. Northwest winds of 15-25 mph will develop this afternoon along the central coast and similar westerly wind speeds will occur in and near the Antelope Valley. Friday, high pressure will expand eastward into the region, which will cause temperatures to climb 5-8 degrees across the coast and valleys. Temperatures will reach the upper 90s in many valleys with less morning stratus and lower afternoon humidity. This weekend, a trough entering the Pacific Northwest will cause onshore flow to resume, leading to a cooling trend which will last through the Fourth of July. High temperatures will still be a bit above normal as temperatures will range from the 70s at the coast to the upper 80s in the valleys to the upper 90s in the San Joaquin Valley. West winds of 20-30 mph will be possible in the Kern County Mountains, the Antelope Valley and the Banning Pass each day through Tuesday. Late next week, high pressure is expected to develop over the Four Corners region which could help steer monsoonal moisture into the region. This may result in a chance of afternoon and evening thunderstorms over the deserts and adjacent areas beginning next Thursday or Friday. Temperatures will climb back to well above normal readings with a noticeable increase in RH over Southern California. Winds will be light by the second half of next week.

WEATHER MAP

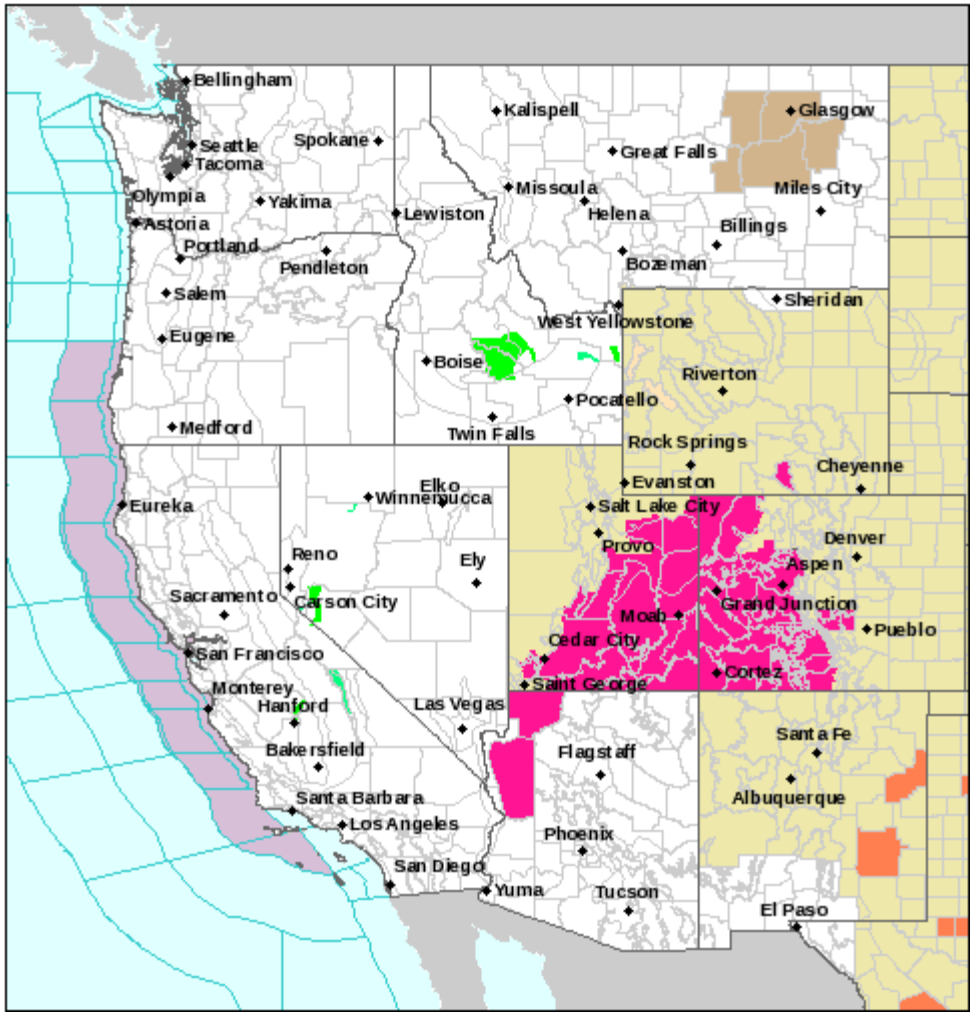

- Flood Warning
- Red Flag Warning
- Heat Advisory
- Flood Advisory
- Small Craft Advisory For Hazardous Seas
- Small Craft Advisory For Rough Bar
- Small Craft Advisory
- Lake Wind Advisory
- Gale Watch
- Special Weather Statement
- Hazardous Weather Outlook

Cal OES
GOVERNOR'S OFFICE OF EMERGENCY SERVICES

Cal OES LAW ENFORCEMENT MISSIONS

Cal OES Law Missions

- **2017-LAW-36437, 06/28/17, 1000 hours,** Humboldt County Sheriff's Department (HCSD) is requesting resources to recover the remains and vehicle of a traffic accident victim. HCSD is requesting a dive team to assist with this recovery. Trinity County Sheriff's Department is responding with their dive team. This recovery will take place on 06/29/17. **Mission On-Going**

Closed Cal OES Law Missions

- **2017-LAW-36816, 06/27/17, 2115 hours,** The Alpine County Sheriff's Department (ACSD) is requesting resources to locate a 65 year old female hiker who was reported missing 06/27/17 at approximately 1600 hours. ACSD is requesting (20) Type I ground searchers, (5) scent search dog teams and (1) helicopter with forward looking infrared (FLIR) capabilities. El Dorado, Tuolumne, and Amador County Sheriff's Departments are responding with ground searchers, the California National Guard (CNG) is responding with helicopter and Cal OES Law Enforcement Branch is coordinating the search dog response. **Update: 06/28/17, 0900 hours**, ACSD is requesting additional resources for next operational period at 1800 hrs., (20) TYPE I ground searchers (20) Type II ground searchers, (1) Helicopter for night operations, (1) area search dog team (1) scent search dog team. **Update: 06/28/17, 1045 hours,** M/P was located alive and well. M/P extracted and transported to ICP and released. All resources cancelled. **Mission Closed.**

- **2017-LAW-36834, 06/28/17, 1740 hours,** Tulare County Sheriff's Department (TCSD) is requesting resources to assist in rescuing a man in the river. TCSD is requesting a swift water rescue team. Kern County Sheriff's Department (KCSD) is responding with the swift water team. **Update: 06/28/17, 1930 hours,** KCSD advised that (3) adults were rescued and brought to safety off of the Kern River near McNally's Restaurant. No injuries. **Mission Closed**

Cal OES
GOVERNOR'S OFFICE
OF EMERGENCY SERVICES

Cal OES RECOVERY

2017 Statewide Winter Storms

Presidential Major Disaster Declarations for January/February Winter Storms – FEMA-4301-DR-CA, FEMA-4305-DR-CA, & FEMA-4308-DR-CA

- Assistance for emergency work and the repair or replacement of disaster-damaged facilities was approved for the following counties in at least one of the major disaster declaration: Alameda, Alpine, Amador, Butte, Calaveras, Contra Costa, El Dorado, Humboldt, Inyo, Kern, Lake, Lassen, Los Angeles, Marin, Mendocino, Merced, Mono, Monterey, Napa, Nevada, Orange, Placer, Plumas, Riverside, Sacramento, San Benito, San Diego, San Luis Obispo, San Mateo, Santa Barbara, Santa Clara, Santa Cruz, Shasta, Sierra, Siskiyou, Solano, Sonoma, Sutter, Tehama, Trinity, Tuolumne, Yolo, and Yuba and the Tule River Tribe in Tulare County.

EMAC and Public Assistance - 2017 Winter Storms

- Cal OES Recovery Division identified the need for Public Assistance subject matter experts to assist with the aftermath of the 2017 Severe Winter Storms. Accordingly, Cal OES requested assistance from other states through the Emergency Management Assistance Compact (EMAC) - the Nation's mutual-aid system. New Jersey and Colorado provided personnel that arrived on Monday, 06/13/17. Both states along with other potential states will be providing support between now and the beginning of September at various Joint Field Offices throughout California. The goal is to assist those impacted counties in identifying disaster related damage and program eligibility.
- See Cal OES Mission Tasking slide for Mission Tasking information

Cal OES
GOVERNOR'S OFFICE
OF EMERGENCY SERVICES

Cal OES MISSION TASKING

Cal OES Missions

- **2017-SOC-36209:** Two Public Assistance Coordinators from the state of New Jersey have been assigned to California through the Emergency Management Assistance Compact (EMAC) system
- **2017-SOC-36293:** Three Public Assistance Coordinators from the state of Colorado have been assigned to California through the EMAC system.
- **2017-Cal OES-35819:** Twelve Caltrans engineers requested to conduct damage and site inspections throughout the state for impacts related to 2017 February Winter Storms. The lead engineer will report to the Joint Field Office to coordinate the response.
- **2017-SOC-34379:** Technical specialist for spillway floor inspections at Oroville Dam, Butte OA – Demobilizing
- **2017-INLAND-36683:** Four CAL FIRE Golf Strike Team (two hand crews each) and one CAL FIRE Agency Rep for flood-fighting activities in Tulare County.
- **2017-IREOC-36699:** Two Department of Water Resource Agency Representatives, one to Cal OES Inland Region Emergency Operation Center (IREOC) and one to the Tulare County EOC, Farmersville. (one DWR rep demobilized from the Inland REOC on 6/25/17)

Cal OES
GOVERNOR'S OFFICE
OF EMERGENCY SERVICES

Cal OES

GOVERNOR'S OFFICE
OF EMERGENCY SERVICES

Mission:
We protect lives and property, build capabilities, and support our communities for a resilient California.

We achieve our mission by serving the public through effective collaboration in preparing for, protecting against, responding to, recovering from, and mitigating the impacts of all hazards and threats.