(Unclassified // FOUO)
Cal OES Internal Statewide Incident Briefing
2000 hours, July 15, 2020

The Mineral Fire burning near Coalinga, Fresno County.

Photo Credit: Your Central Valley

Cal OES
GOVERNOR'S OFFICE OF EMERGENCY SERVICES

Duty Officer	
EDO	Jen Hogan Alex Cabassa (Shadow)
CSWC Watch Officer	Tim Tribble (Day) Becca Berggren (Night)
Situation Cell Duty Officer	SituationCell@caloes.ca.gov 916-845-8411
STAC Duty Officer	STAC@caloes.ca.gov 916-275-4069
FDC	Joe Gear
LDC	Paul Walters
IDO	Rod Daugherty
CDO	Melanie Gilbert
SDO	Justin Duke
PIO	Bryan May
TDO	Ben Green
ITDO	Christian Gonzalez
EQTP	Todd Becker
Tribal Liaison POC	Pamela Joe Denise Shemenski (Shadow)
Access and Functional Needs POC	Vance Taylor

National Terrorism Advisory System

NTAS
NATIONAL TERRORISM ADVISORY SYSTEM
BULLETIN

Unclassified // FOUO
24 Hour STAC Report

- Report attached

Cal OES
GOVERNOR'S OFFICE OF EMERGENCY SERVICES

SITUATION SUMMARY

Cal OES Activation Status			
State Operations Center	Inland Regional EOC	Coastal Regional EOC	Southern Regional EOC
Level 1	Normal Operations	Normal Operations	Normal Operations

Coronavirus Disease 2019 (COVID-19)

The Cal OES State Operations Center (SOC) activated March 2, 20, at 0700 hours, in support of the California Department of Public Health (CDPH) Medical Health Coordination Center's (MHCC) statewide response to COVID-19. Cal OES will continue to provide resource coordination for the COVID-19 event, as well as situation status reporting and advance planning across multiple areas.

Situation Overview

- **FEMA-4482-DR-CA**
  On March 22, 20, President Trump approved Major Declarations FEMA-4482-DR-CA (DR-4482) for the COVID-19 Pandemic.
- **Executive Order N-33-20**
  On March 4, 20, the California State Public Health Officer and Director of the California Department of Public Health (CDPH) ordered all individuals living in the State of California to stay home or at their place of residence, expect as needed to maintain Continuity of Operations of the federal critical infrastructure sectors.
- **Global Health Advisory**
  On March 19, 20, the U.S. Department of State issued a Global Health Advisory at Level 4 (Do Not Travel) due to the global impact of COVID-19.

Confirmed Global COVID-19 Cases – Per Worldometers COVID-19 Live Updates as of 1000 Hours on July 15, 2020:

- 13,567,059 (+229,505) Total confirmed cases in 213 countries.
- 583,561 (+5,675) Total deaths.

Confirmed United States COVID-19 Case – Per Centers for Disease Control and Prevention (CDC) as of 1100 Hours on July 15, 2020:

- 3,416,428 (+60,971) Total confirmed cases.
- 135,991 (+756) Total deaths.
- Numbers reported on Saturdays and Sundays are preliminary and not yet confirmed by state and territorial health departments. These numbers will be modified when numbers are updated on Mondays.
- Please see the attached California Department of Public Health (CDPH) / Cal OES Joint Situation Report for additional details.

Cal OES
GOVERNOR'S OFFICE OF EMERGENCY SERVICES

SITUATION SUMMARY

Cal OES INLAND REGION
- See COVID-19 slides.

Cal OES COASTAL REGION
- See COVID-19 slides.

Cal OES SOUTHERN REGION

USS Bonhamme Richard, Vessel Fire, San Diego County
On 07/12/20 at 0938 hours, the California State Warning Center (CSWC) was notified via social media monitoring tools of a large fire onboard US Naval vessel USS Bonhomme Richard off 37th St. near Pier 2 in San Diego, San Diego County.

Per Cal OES Duty Officers as of 07/14/20 at 1038 hours:
- Federal Fire & Navy Fire remain on scene
- 17 non-life threatening injuries initially reported
- Fire boats remain on scene

Deployments
- 2 Cal OES Fire and Rescue Branch Assistant Chiefs deployed to USS Bonhomme Richard Fire & Explosion

Evacuations
- All personnel have been ordered off the vessel and will be taking a defensive posture.

Water Main Break, Redlands, San Bernardino County
On 07/13/20 at 2100 hours, the City of Redlands experienced a water main break at Highland Ave at Redlands Blvd by 4th Street and Highland Ave, 15-20 feet below surface.
- City activated to a level 3 at their alternate EOC location
- Estimate spill of 5 million gallons/day
- About 35,000 residents are affected
- 20 PSI water pressure will result in the need for potable water (currently being filled locally)
- Containment may take up to 3 days
- Emergency manager is in contact with Emergency Response Network of the Inland Empire (ERNIE)
- CPOD are being placed at nearby high schools staffed by the Redlands CERT team

- See COVID-19 slides.

Cal OES
GOVERNOR'S OFFICE OF EMERGENCY SERVICES

FIRE ACTIVITY

Cal OES Fire Preparedness Levels		
National	**Northern California**	**Southern California**
Preparedness Level 3	**Preparedness Level 2**	**Preparedness Level 2**
	Multi-Agency Coordination System MACS Mode: 2	**Multi-Agency Coordination System MACS Mode: 2**

Note: The National and Regional Preparedness Levels are maintained by the National Multi-Agency Coordination (MAC) Group and are separate from Cal OES activation levels.

Cal OES Fire Missions

2019-FIRE-402

- Personnel assigned to fuel reduction efforts in Cal Fire Units: Shasta/Trinity, Nevada/Yuba/Placer, San Benito/Monterey, and Fresno/Kings.
    - Five 20-person Hand Crews each and all necessary personnel, support, transportation and materials.
    - 65 additional soldiers to be trained and ready to backfill.
    - Assigned to fuel reduction efforts in SHU, NEU, BEU, and FKU (1 Crew in each unit with the exception of 2 crews in FKU).

COVID-19 Missions

- Please see the attached California Department of Public Health (CDPH) / Cal OES Joint Situation Report for additional details.

Cal OES
GOVERNOR'S OFFICE OF EMERGENCY SERVICES

FIRE ACTIVITY

Cal OES INLAND REGION

Mineral, Vegetation, Fresno County

Location: Hwy 198 x S Coalinga Mineral Springs Road, West of Coalinga
Jurisdiction: State DPA, SRA, Fresno-Kings Unit
Per Cal OES Duty Officers and ICS-209 as of 07/15/20, 1950 hours:

- 14,300 acres, grass and brush, 15% contained
- Continued threat to structures
- Evacuation orders for Los Gatos Creek area
- Continued closure of Hwy 198
- Extreme fire behavior along with short range spotting continue to challenge fire suppression efforts
- CAL FIRE IMT-2 is in command

Deployments

- 1 Cal OES Fire and Rescue Assistant Chief is assigned to the incident
- 2 Cal OES PSC IBTs are assigned to the incident

Resources Assigned

- 1 LG Type-3 ST (XFR 5002C) and 1 OES Type-3 ST (5800C) coming off the Powers Incident

Evacuations

- Maximum number of residences is approximately 10

Road Closures

- Hwy 198 remains closed from Firestone to county line

Cal OES COASTAL REGION

Coyote, Vegetation Fire, San Benito County

Location: Panoche Rd x Coyote Creek, Panoche
Jurisdiction: State DPA, SRA, San Benito-Monterey Unit
Per Cal OES Duty Officers and ICS-209 as of 07/15/20, 1950 hours:

- 1,407 acres, grass and brush, 20% contained
- Structure threat and fire activity has mitigated
- FMAG application submitted then retracted on 07/15/20 at 1855 hours

Cal OES SOUTHERN REGION

- Nothing significant to report.

Cal OES
GOVERNOR'S OFFICE OF EMERGENCY SERVICES

MAJOR ROAD / HIGHWAY / BRIDGE CLOSURES

Major Road Closures		
Northern California	**Central California**	**Southern California**
No Lifeline Route Closures	**No Lifeline Route Closures**	**No Lifeline Route Closures**

Lifeline Routes:
- There are no lifeline route closures.

Non-Lifeline Routes:
- Click here for a list of current road closures.

Wildfire Closures:
- See fire activity slides.

Emergency Center Activations:
- Please see the attached California Department of Public Health (CDPH) / Cal OES Joint Situation Report for additional details.

Interactive Travel Forecast Map Based on Weather Conditions Provided by National Weather Service (Prototype)
- http://www.wrh.noaa.gov/wrh/travel/?wfo=mtr

Click on the Caltrans Logo to check current Hwy. conditions.
You can also call 1-800-427-7623 for current Hwy. conditions.

CALIFORNIA 911 SYSTEM

California 911 Outages		
Northern California	**Central California**	**Southern California**
No 911 Outages	**No 911 Outages**	**No 911 Outages**

9-1-1 Outage/Remote/Community Isolations

- None Reported.

Service interruption

- None Reported.

Cal OES
GOVERNOR'S OFFICE
OF EMERGENCY SERVICES

WEATHER OF CONCERN

NORTHERN CALIFORNIA

- Increased fire weather conditions through Thursday, due to an increased risk for fires caused by lightning.
    - A Fire Weather Watch has been issued for Northeast California.
    - A Red Flag Warning is in effect for Mono County.
- High pressure will be strengthening over the region through today, bringing warmer than normal temperatures.
    - Some areas may see temperatures as high as 110 degrees through the valley.

SOUTHERN CALIFORNIA

- Nothing significant to report.

Weather Advisories, Watches, and Warnings currently active in California:

- http://www.wrh.noaa.gov/hazardSummary/?state=ca

Active Weather Warnings, Watches and Advisories by County:

- http://www.wrh.noaa.gov/hazardSummary/?state=ca&bycounty=1

Cal OES
GOVERNOR'S OFFICE
OF EMERGENCY SERVICES

WEATHER KEY POINTS
07/15/20 - 07/21/20

Wednesday-Saturday

- Low to moderate heat impacts will continue across the state, especially for Inland and Southern Regions
- Elevated fire weather concerns are possible for Inland and Southern Regions due to locally gusty winds and continued dry conditions
- Isolated to scattered thunderstorms are possible over the Sierra Wednesday through Saturday
    - Some of these thunderstorms could lead to new fire starts, especially on Thursday

Sunday-Tuesday

- Thunderstorm coverage over the Sierra will generally decrease heading into next week, though a few storms may still be possible
- Elevated fire weather conditions will be less widespread to start the week, but concerns will continue across the deserts of Southern Region, with breezes expected each afternoon
- Low to moderate heat impacts will continue across the state

CALIFORNIA WEATHER IMPACTS

07/15/20 - 07/21/20

Hazards / Day	WED	THU	FRI	SAT	SUN	MON	TUE
Non-Thunderstorm Damaging Winds							
Snow							
Coastal Flooding							
River Flooding							
Thunderstorms (Wind / Hail / Tornadoes)	Inland	Inland	Inland	Inland			
Fire Weather (Low Humidity / Wind / Dry Thunderstorms)	Inland/ Southern	Inland	Southern	Southern	Southern	Southern	Southern
Heat Risk	Inland/ Southern	Inland/ Southern	Southern	Inland/ Southern	Inland/ Southern	Inland/ Southern	Inland/ Southern
Heavy Rain / Flash Flooding / Debris Flow							
Cold							

No Impacts | Minimal Impacts | Moderate Impacts | Severe Impacts

PRECIPITATION FORECAST
07/15/20 - 07/17/20

Wednesday

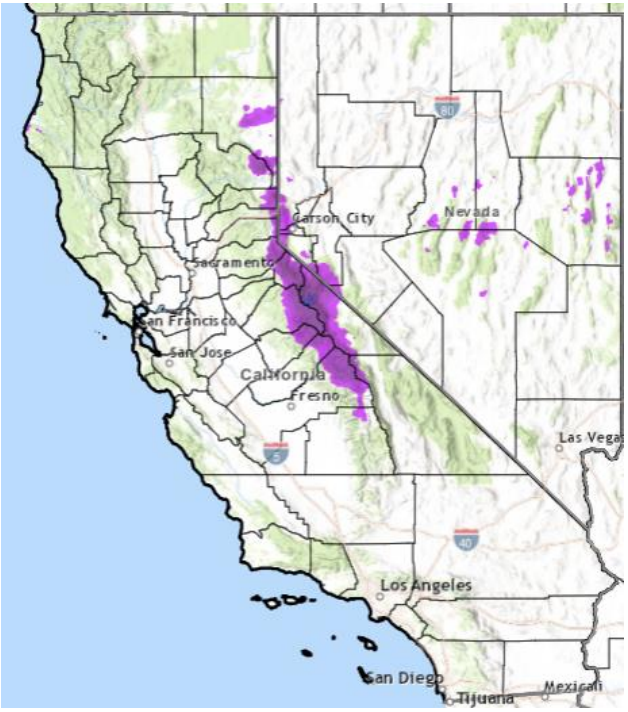

Thursday

Friday



WEATHER OUTLOOK
07/20/20 - 07/28/20

6-10 Day Outlook (July 20 – July 24)

Temperatures

- Above normal temperatures favored statewide

Precipitation

- Equal chances of above or below normal precipitation statewide

8-14 Day Outlook (July 22 – July 28)

Temperatures

- Above normal temperatures are favored statewide

Precipitation

- Equal chances of above or below normal precipitation statewide

WEATHER MAP

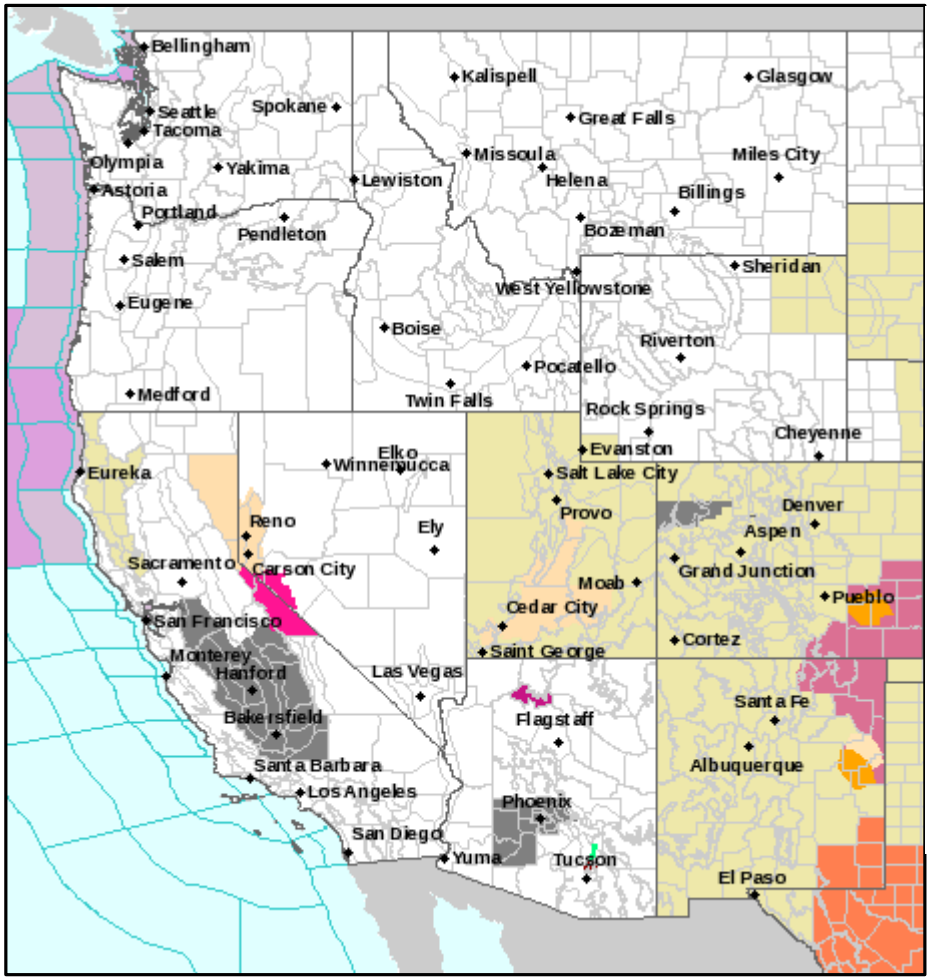

- Severe Thunderstorm Warning
- Flash Flood Warning
- Severe Weather Statement
- Excessive Heat Warning
- Severe Thunderstorm Watch
- Gale Warning
- Red Flag Warning
- Heat Advisory
- Flood Advisory
- Small Craft Advisory
- Fire Weather Watch
- Special Weather Statement
- Air Quality Alert
- Hazardous Weather Outlook

Cal OES
GOVERNOR'S OFFICE OF EMERGENCY SERVICES

Cal OES LAW ENFORCEMENT MISSIONS

Cal OES Law Missions

- **2020-LAW-35599, 07/13/20, 1200 hours**: Merced County Sheriff's Department is requesting resources to assist in locating a possible victim of a homicide in the Livingston Area. Merced is requesting (6) Human Remains Detection (HRD) Search Dog Teams, Local Radio Repeater for SARMARS and (20) Ground searchers Type-3. The California Governor's Office of Emergency Services, Law Enforcement Branch is coordinating the search dog team response, TACCOM notified, Madera, Stanislaus, Tuolumne, San Joaquin, and Calaveras County Sheriff's Departments are responding with ground searchers. **MISSION ONGOING**

- **2020-LAW-35396, 07/09/20, 1630 hours:** El Dorado County Sheriff's Department (EDCSD) is requesting resources to assist in locating an at risk 66 y/o male with a medical condition. EDCSD is requesting (36) ground searchers, (28) Type 1, (8) Type 2, (8) mounted members, (6) off highway vehicles (OHV), (7) search dog teams, (5) area dogs, (2) trailing dogs, and (1) California National Guard helicopter to assist with transportation of search and rescue personnel. Cal OES Law Enforcement Branch is coordinating the search dog request. Sacramento, Placer, Amador, Alpine, San Joaquin, Calaveras, San Mateo, Monterey, Santa Cruz, Napa, Alameda, Solano County Sheriff's Departments and Cal/ESAR are responding with ground searchers, OHV, and mounted units. California National Guard is responding with the air assets. This search will take place on 07/10/20 at 0700 hours. **UPDATE, 07/10/20, 2130 hours:** M/P not located, EDCSD is requesting additional resources (50) ground searchers type 1, 2 and 3. All request were filled. **MISSION ONGOING**

- **2020-LAW-35269, 07/07/20, 1200 hours:** Madera County Sheriff's Office requested assistance in a search for a woman reported missing by her family on the 4th of July. The MP's vehicle was located unoccupied, off the roadway, and crashed in a remote wilderness area. The CalOES Law Branch made contact with several neighboring counties in Region V for assistance in locating her. Fresno, Tulare, and Kern County provided (17) Type-1 searchers in total, (4) Jeep Units and contingencies for additional resources if the search were to continue into additional op periods. The CalOES LEB made contact with the California National Guard and requested air support with FLIR capabilities to search specified quadrants at night fall on the 7th. The mission was accepted and an RC26 was scheduled to arrive and search the area. CalOES requested assistance on Madera's behalf from CalOES Communications as well. A portable repeater, radio equipment, and professional staff were dedicated to arrive for the 0700 hours briefing on Wednesday July 8th, located on Beashore Road and Forest Service Road 5S04 (37.4882, -119.4187). **UPDATE, 07/08/20, 2145 hours:** Searching will continue 07/09/20 with the following: RC26 drone from CNG with FLIR overnight, ground searchers from Tulare (7), Fresno (11 + 4 Jeeps), Kern (8), Mariposa (3), Tuolumne (2), Santa Clara (1 UTV) for daytime operations, Kern SO helicopter available for air operations if needed. **UPDATE, 07/09/20, 1800 hours***:* Search efforts continue and will resume on 07/10/20 at 0700 hours. Mutual Aid assets (34 Type 1 searchers) from Fresno, Tulare, Kern, Santa Clara, San Mateo, Tuolumne, Mariposa, and the California National Guard. **UPDATE, 07/10/20, 2200 hours:** Searching continues with an estimated 50+ Volunteers through Sunday. **UPDATE, 07/15/20, 0600 hours***:* Searching continues with an estimated (40) Volunteers, (4) search dog teams and (1) California National Guard Helicopter this search will continue through Saturday, 07/18/20 unless M/P is located. **MISSION ONGOING**

Cal OES
GOVERNOR'S OFFICE OF EMERGENCY SERVICES

Cal OES MISSION TASKING

Cal OES Missions

- Please see the attached California Department of Public Health (CDPH) / Cal OES Joint Situation Report for additional details.

Cal OES
GOVERNOR'S OFFICE
OF EMERGENCY SERVICES

Cal OES

GOVERNOR'S OFFICE
OF EMERGENCY SERVICES

Mission:
We protect lives and property, build capabilities, and support our communities for a resilient California.

We achieve our mission by serving the public through effective collaboration in preparing for, protecting against, responding to, recovering from, and mitigating the impacts of all hazards and threats.