Unclassified // FOUO)
Cal OES Internal Statewide Incident Briefing
2000 hours, May 16, 2020

Channel Islands National Park, California. The five remote islands that comprise the park remain open to public visitation, with access via private vessel only. Virtual visits to the park are popular via webcams at Channel Islands Live thanks to explore.org.

Photo Credit: National Park Service

Cal OES
GOVERNOR'S OFFICE OF EMERGENCY SERVICES

Duty Officer	
EDO	Pat Mallon
CSWC Watch Officer	Becca Berggren (Day) Tim Tribble (Night)
STAC Duty Officer	STAC@caloes.ca.gov 916-275-4069
FDC	Javier Lara
LDO	Tom Anzelmo
IDO	Lindsey Stanley
CDO	Gabe Kearney Adam Amaral (Shadow)
SDO	Jenny Novak
PIO	Brad Alexander
TDO	John Hudson
ITDO	David McCain
EQTP	Sharon Blankenheim
Tribal Liaison POC	Denise Shemenski
Access and Functional Needs POC	Vance Taylor

National Terrorism Advisory System

NTAS
NATIONAL TERRORISM ADVISORY SYSTEM
BULLETIN

Unclassified // FOUO
STAC Report

- Next Report: 05/18/20

Cal OES
GOVERNOR'S OFFICE OF EMERGENCY SERVICES

SITUATION SUMMARY

Cal OES Activation Status

State Operations Center	Inland Regional EOC	Coastal Regional EOC	Southern Regional EOC
Duty Officer	Duty Officer	Duty Officer	Duty Officer

Coronavirus Disease 2019 (COVID-19)

The Cal OES State Operations Center (SOC) activated March 2, 2020, at 0700 hours, in support of the California Department of Public Health (CDPH) Medical Health Coordination Center's (MHCC) statewide response to COVID-19. All Cal OES Regions are providing staff to the Cal OES Multi-Regional Coordination Center (MRCC) in support of statewide operations. The MRCC is a consolidated activation of all CalOES Regional Emergency Operations Centers. Cal OES will continue to provide resource coordination for the COVID-19 event, as well as situation status reporting and advance planning across multiple areas.

Situation Overview

- **FEMA-4482-DR-CA**
  On March 22, 2020, President Trump approved Major Declarations FEMA-4482-DR-CA (DR-4482) for the COVID-19 Pandemic.
- **Executive Order N-33-20**
  On March 4, 2020, the California State Public Health Officer and Director of the California Department of Public Health (CDPH) ordered all individuals living in the State of California to stay home or at their place of residence, expect as needed to maintain Continuity of Operations of the federal critical infrastructure sectors.
- **Global Health Advisory**
  On March 19, 2020, the U.S. Department of State issued a Global Health Advisory at Level 4 (Do Not Travel) due to the global impact of COVID-19.

Confirmed Global COVID-19 Cases – Per Worldometers COVID-19 Live Updates as of 1400 Hours on May 16, 2020:

- 4,679,698 (+95,179) Total confirmed cases in 213 countries.
- 310,556 (+4,753) Total deaths.

Confirmed United States COVID-19 Case – Per Centers for Disease Control and Prevention (CDC) as of 1400 Hours on May 16, 2020:

- 1,435,098 (+22,977) Total confirmed cases.
- 87,315 (+1,325) Total deaths.
- Numbers reported on Saturdays and Sundays are preliminary and not yet confirmed by state and territorial health departments. These numbers will be modified when numbers are updated on Mondays.

- Please see the attached California Department of Public Health (CDPH) / Cal OES Joint Situation Report for additional details.

Cal OES
GOVERNOR'S OFFICE OF EMERGENCY SERVICES

SITUATION SUMMARY

Cal OES INLAND REGION

- See COVID-19 slides.

Cal OES COASTAL REGION

- See COVID-19 slides.

Cal OES SOUTHERN REGION

- See COVID-19 slides.

FIRE ACTIVITY

Cal OES Fire Preparedness Levels		
National	**Northern California**	**Southern California**
Preparedness Level 1	**Preparedness Level 1**	**Preparedness Level 1**
	Multi-Agency Coordination System MACS Mode: 2	**Multi-Agency Coordination System MACS Mode: 2**

*Note: The National and Regional Preparedness Levels are maintained by the National Multi-Agency Coordination (MAC) Group and are separate from Cal OES activation levels.

Cal OES Fire Missions

2019-FIRE-402

- Personnel assigned to fuel reduction efforts in Cal Fire Units: Shasta/Trinity, Nevada/Yuba/Placer, San Benito/Monterey, and Fresno/Kings
    - Five (5) 20-person Hand Crews each and all necessary personnel, support, transportation and materials.
    - 65 additional soldiers to be trained and ready to backfill.
    - Assigned to fuel reduction efforts in SHU, NEU, BEU, and FKU (1 Crew in each unit with the exception of 2 crews in FKU).

COVID-19 Missions

- Please see the attached California Department of Public Health (CDPH) / Cal OES Joint Situation Report for additional details.

Cal OES
GOVERNOR'S OFFICE OF EMERGENCY SERVICES

MAJOR ROAD / HIGHWAY / BRIDGE CLOSURES

Major Road Closures		
Northern California	**Central California**	**Southern California**
No Lifeline Route Closures	**No Lifeline Route Closures**	**No Lifeline Route Closures**

Lifeline Routes:
- There are no lifeline route closures.

Non-Lifeline Routes:
- Click here for a list of current road closures.

Wildfire Closures:
- There are no wildfire closures.

Emergency Center Activations:
- Please see the attached California Department of Public Health (CDPH) / Cal OES Joint Situation Report for additional details.

Interactive Travel Forecast Map Based on Weather Conditions Provided by National Weather Service (Prototype)
- http://www.wrh.noaa.gov/wrh/travel/?wfo=mtr

Click on the Caltrans Logo to check current Hwy. conditions.
You can also call 1-800-427-7623 for current Hwy. conditions.

CALIFORNIA 911 SYSTEM

California 911 Outages		
Northern California	**Central California**	**Southern California**
No 911 Outages	**No 911 Outages**	**No 911 Outages**

9-1-1 Outages/Remote/Community Isolations

- None reported.

Service Interruptions

- None reported.

Cal OES
GOVERNOR'S OFFICE
OF EMERGENCY SERVICES

WEATHER OF CONCERN

NORTHERN CALIFORNIA

- A wet late season storm will bring snow to the Southern Cascades and Sierra Nevada late Sunday through Monday.
    - Mountain travel is not recommended during this period.
- Red Flag Warnings are in effect Sunday morning through Sunday evening for portions of Tulare and Inyo Counties.

SOUTHERN CALIFORNIA

- Potential Fire Danger this weekend in Death Valley with Wind gusts to 45 mph.
- A late season storm will move across the state on Monday and Tuesday, bringing rain and mountain snow.
- Red Flag Warnings are in effect Sunday morning through Sunday evening for portions of Madera and Mono Counties.

Weather Advisories, Watches, and Warnings currently active in California:

- http://www.wrh.noaa.gov/hazardSummary/?state=ca

Active Weather Warnings, Watches and Advisories by County:

- http://www.wrh.noaa.gov/hazardSummary/?state=ca&bycounty=1

Cal OES
GOVERNOR'S OFFICE
OF EMERGENCY SERVICES

WEATHER KEY POINTS
05/16/20 - 05/22/20

Saturday
- Showers return across northwest coast of CA after midday
- Gusty winds across far northern CA Saturday may cause localized with travel impacts and localized power outages possible

Sunday-Tuesday
- Cooling trend with more rain showers, thunderstorms and mountain snowfall expected, mainly across central and northern CA
    - Shower chances extend south to the central coast and central CA Sunday afternoon into Monday
    - For Tuesday, a few showers may reach southern CA, but showers mainly will be across the Sierra Nevada
    - Storm total snow accumulations of 6-12 inches along with gusty winds over the Sierra Sunday afternoon through Tuesday afternoon will cause travel impacts
- Strong winds across the Sierra Crest, northeast CA and the Kern County mountains and desert areas Sunday with travel impacts and localized power outages possible
- Strong winds in the Kern County mountains and across the southeast desert areas Sunday and Monday. Elevated to critical fire weather conditions for portions of the southeast desert areas Sunday and Monday as a result of the strong winds

Wednesday-Friday
- No significant impacts expected, though breezy northwest winds may begin to increase again across southern CA along with temperatures slowly warming

CALIFORNIA WEATHER IMPACTS
05/16/20 - 05/22/20

Hazards / Day	SAT	SUN	MON	TUE	WED	THU	FRI
Non-Thunderstorm Damaging Winds	N Inland	S Inland/ Southern	S Inland/ Southern	S Inland/ Southern	S Inland/ Southern	Inland/ Southern	Inland/ Southern
Snow		Inland	Inland	Inland			
Coastal Flooding							
River Flooding							
Thunderstorms (Wind / Hail / Tornadoes)		N Coastal/ N Inland	Coastal/ Inland	Inland			
Fire Weather (Low Humidity / Wind / Dry Thunderstorms)		Southern	Southern				
Heat Risk	Southern/ Inland/ S Coastal	Southern/ Inland	Southern/ Inland	Southern/ Inland	Southern/ Inland	Inland/ Southern/ Coastal	Inland/ Southern/ Coastal
Heavy Rain / Flash Flooding / Debris Flow		N Coastal/ N Inland					
Cold							

No Impacts | Minimal Impacts | Moderate Impacts | Severe Impacts

PRECIPITATION FORECAST
05/16/20 - 05/18/20

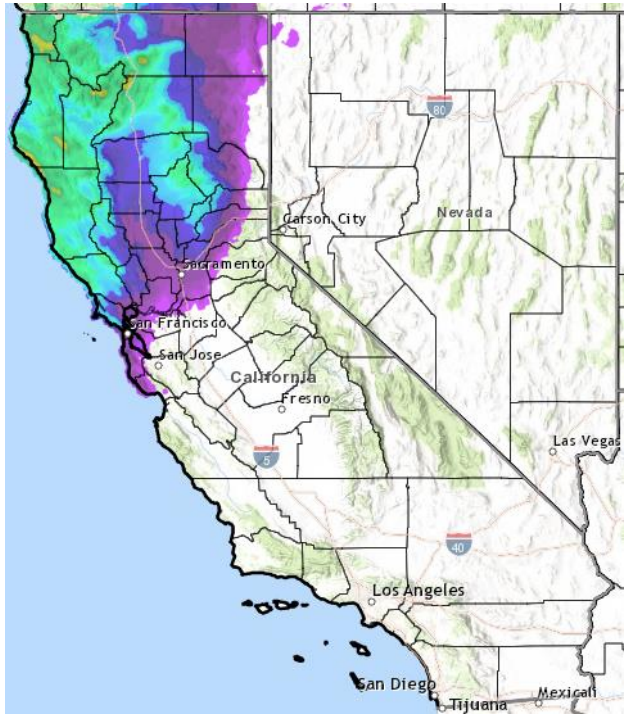

Saturday

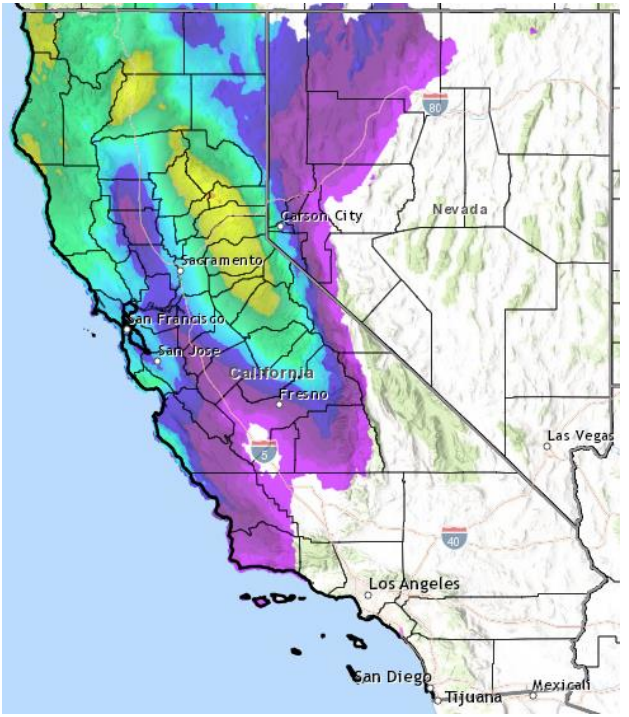

Sunday

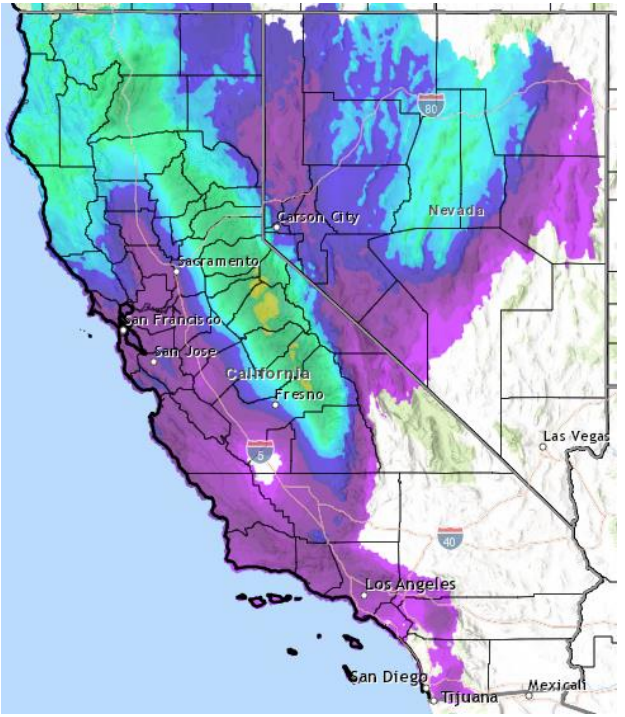

Monday

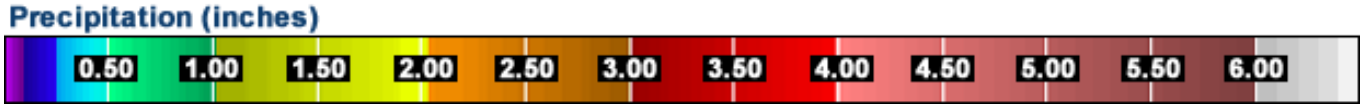

WEATHER OUTLOOK
05/21/20 - 05/29/20

6-10 Day Outlook (May 21 – May 25)

Temperatures

- Above normal temperatures favored for the coastal areas with normal temperatures favored for the rest of the state

Precipitation

- Below normal precipitation favored for the northern half of the state with normal precipitation favored for the southern half of the state

8-14 Day Outlook (May 23 – May 29)

Temperatures

- Above normal temperatures favored statewide

Precipitation

- Below normal precipitation favored for the northern half of the state with normal precipitation favored for the southern half of the state

WEATHER MAP

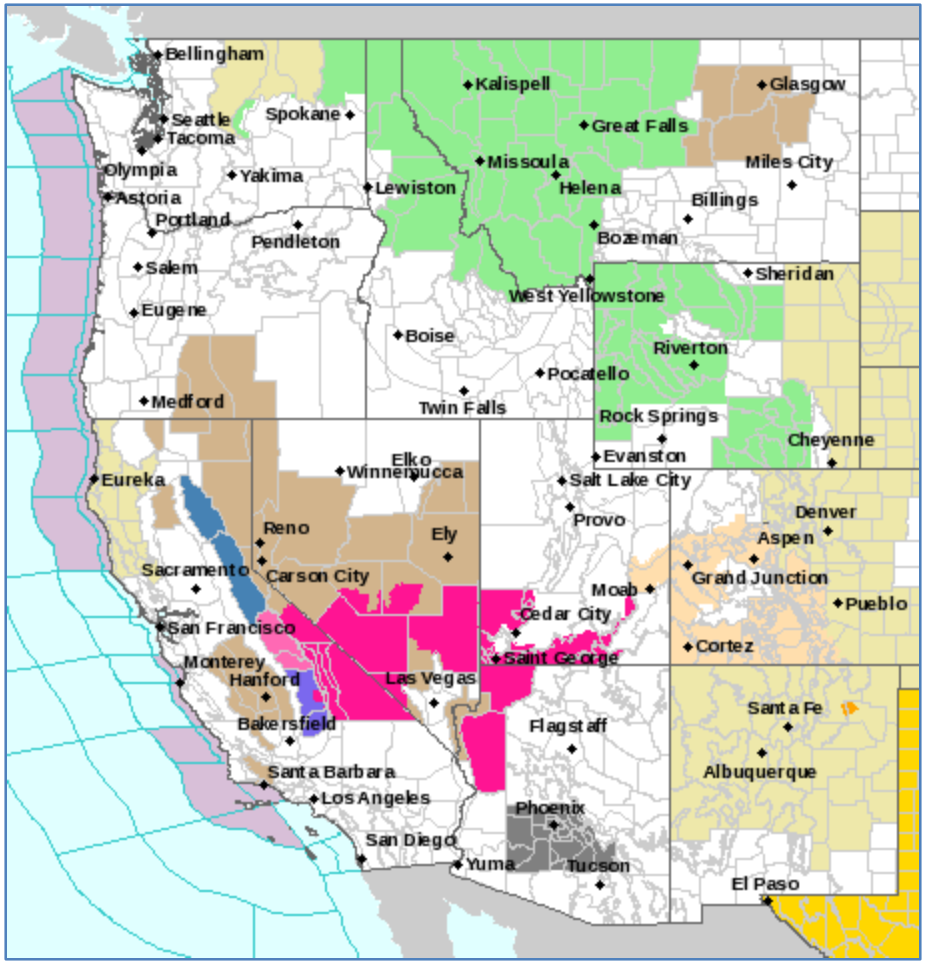

- Severe Thunderstorm Warning
- Winter Storm Warning
- Red Flag Warning
- Winter Weather Advisory
- Small Craft Advisory
- Hazardous Seas Warning
- Lake Wind Advisory
- Wind Advisory
- Child Abduction Emergency
- Winter Storm Watch
- High Wind Watch
- Fire Weather Watch
- Air Quality Alert
- Hazardous Weather Outlook
- Hydrologic Outlook

Cal OES
GOVERNOR'S OFFICE OF EMERGENCY SERVICES

Cal OES LAW ENFORCEMENT MISSIONS

Cal OES Law Missions

- Please see the attached California Department of Public Health (CDPH) / Cal OES Joint Situation Report for additional details.

Cal OES
GOVERNOR'S OFFICE
OF EMERGENCY SERVICES

Cal OES MISSION TASKING

Cal OES Missions

- Please see the attached California Department of Public Health (CDPH) / Cal OES Joint Situation Report for additional details.

Cal OES
GOVERNOR'S OFFICE
OF EMERGENCY SERVICES

Cal OES

GOVERNOR'S OFFICE
OF EMERGENCY SERVICES

Mission:
We protect lives and property, build capabilities, and support our communities for a resilient California.

We achieve our mission by serving the public through effective collaboration in preparing for, protecting against, responding to, recovering from, and mitigating the impacts of all hazards and threats.