Cal OES Internal Statewide Incident Briefing
2000 hours, October 29, 2022
(Unclassified // FOUO)

A colorful sunset over the mighty Mount Shasta.

Photo Credit: @ActiveNorCal / Twitter

Cal OES
GOVERNOR'S OFFICE OF EMERGENCY SERVICES

Duty Officer	
EDO	Sherri Sarro
CSWC Watch Officer	Art Aquero (Day) Paul Benvenuti (Night)
Situation Cell Duty Officer	SituationCell@caloes.ca.gov 916-845-8411
STAC Duty Officer	STAC@caloes.ca.gov 916-275-4069
FDC	Chuck Tobias
LDO	Jared McCormick
IDO	Robert Goyeneche
CDO	Byron Green
SDO	Elise Arata
PIO	Shawn Boyd
TDO	Jeffrey Howell
ITDO	Luis Herrera
SHBDO	Yvonne Dorantes
Tribal Liaison POC	Kymber Keaton
Access and Functional Needs POC	Vance Taylor

Governor's Office of Emergency Services
Report Prepared by
California State Warning Center

NTAS
NATIONAL TERRORISM ADVISORY SYSTEM
BULLETIN

Unclassified // FOUO
72 Hour STAC Report

- Next report 10/31/22

Cal OES
GOVERNOR'S OFFICE OF EMERGENCY SERVICES

Weather Risk Outlook

Regional Operations Center
Western Region
Saturday, October 29

	Sat, Oct 29	Sun, Oct 30	Mon, Oct 31	Tue, Nov 1	Wed, Nov 2	Thu, Nov 3	Fri, Nov 4
Fire Weather Low RH / Wind / Dry T-Storms	Southern	Southern					
Thunderstorms Wind / Hail / Tornadoes							
Heat							
Cold							
River Flooding							
Wind				Statewide	Inland/ Southern	Southern	
Heavy Rain Flash Flooding / Debris Flow				Coastal/Inland	Statewide	Statewide	
Snow				Inland (Sierra)	Inland (mountains)	Inland/Southern (mountains)	

Risk Levels	Little to None	Minor	Moderate	Major	Extreme

Weather Key Points

- Dry weather will mostly prevail across most of the state through early next week
  - Light precipitation will be possible Saturday morning across northwestern California. However, no precipitation impacts are expected.
  - Very dry conditions and breezy winds are expected this weekend in the mountain and interior areas across southern California, which will lead to continued elevated fire weather conditions

- Another storm system will likely bring widespread precipitation, mountain snow, gusty winds, and much colder temperatures to most of the state
  - **Timing:** Precipitation chances will increase Monday night through Tuesday across northern California, before spreading into central and southern California Wednesday. Best precipitation chances will then be confined to mainly southern California Thursday, with lingering precipitation across northern California possible.
  - **Snow:** Heavy mountain snow is expected above ~5,5500-6,500' Tuesday through Wednesday in Inland regions, especially in the Sierras. Potential for winter impacts dropping to 3500-5500' in some locations Tuesday Night and into Wednesday.
  - Some uncertainties remain with the timing and strength of the system, however there is a chance this could be a moderate impact event.

- Potential for another storm system next weekend into early next week

Precipitation Forecast

Regional Operations Center
Western Region
Saturday, October 29

Saturday

Sunday

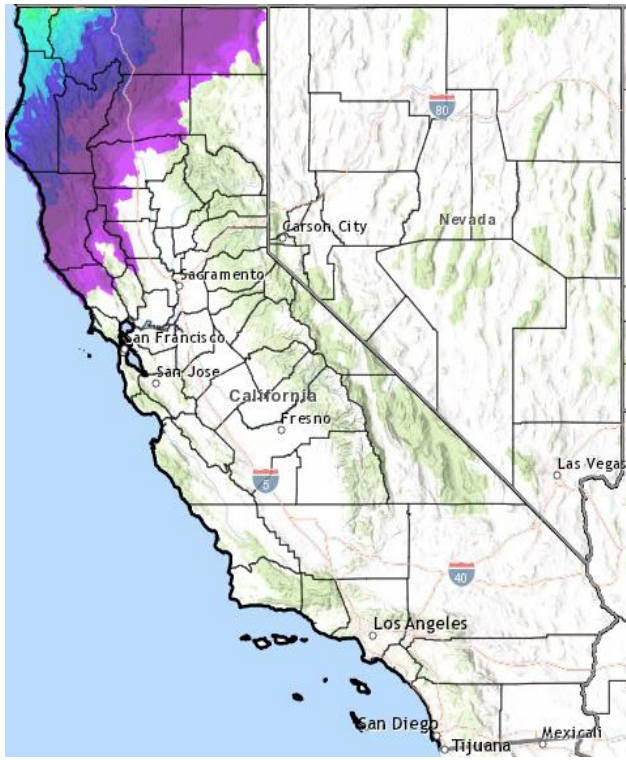

Monday

Important Note: Forecast precipitation amounts are an average for any particular location. Thunderstorms will produce locally much higher rainfall amounts.

Precipitation (inches)

Precipitation Forecast

Regional Operations Center
Western Region
Saturday, October 29

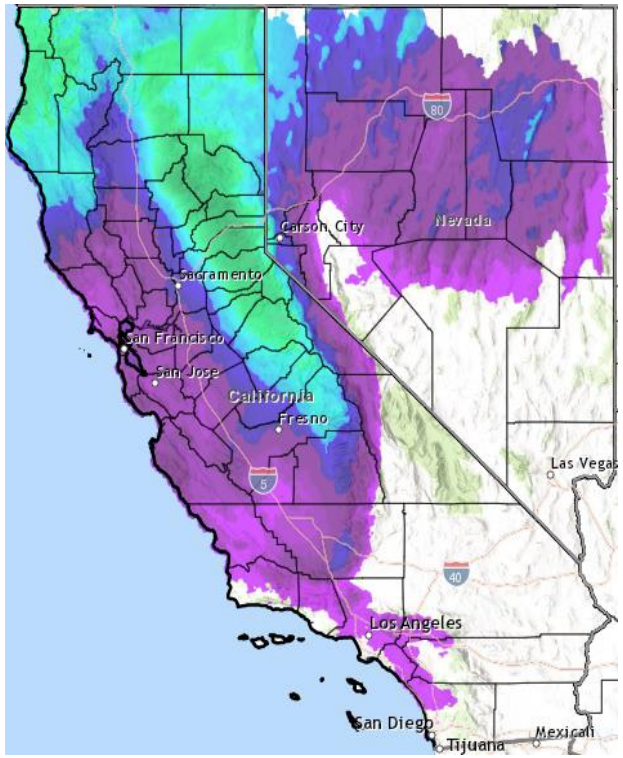

Tuesday

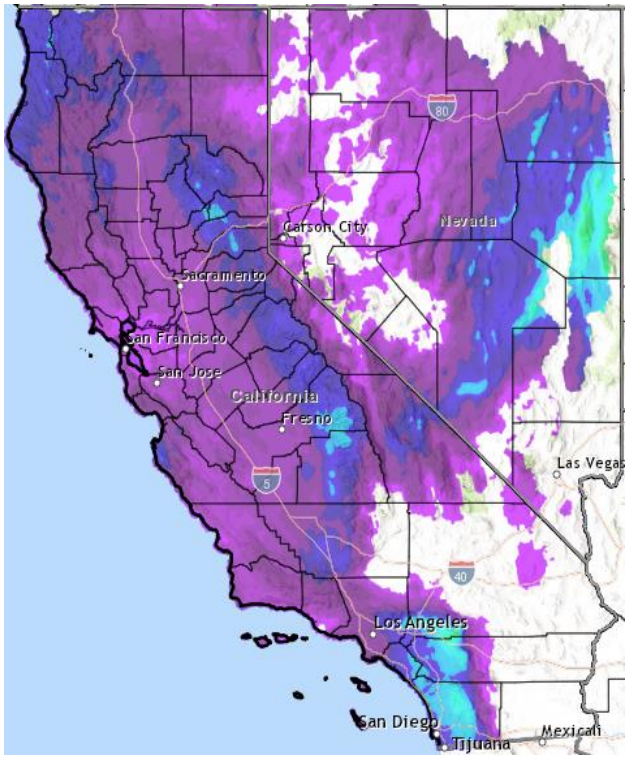

Wednesday

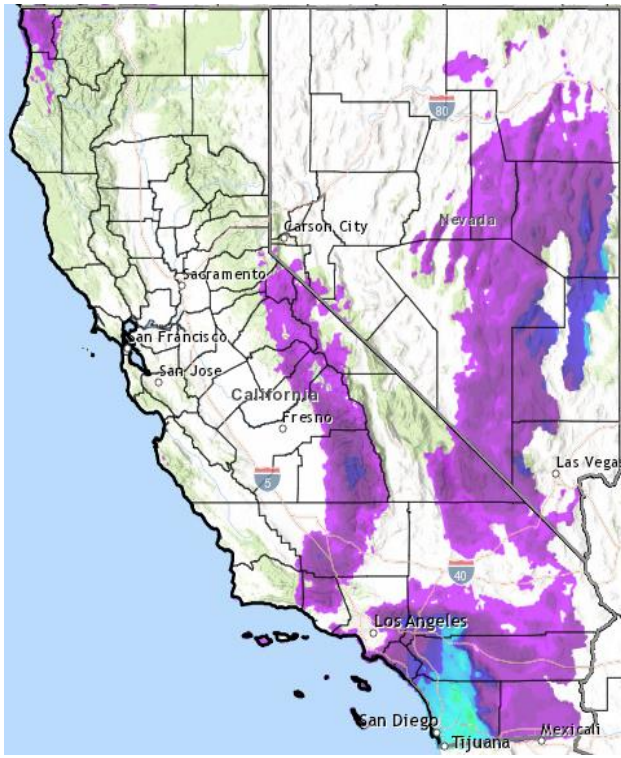

Thursday

Important Note: Forecast precipitation amounts are an average for any particular location. Thunderstorms will produce locally much higher rainfall amounts.

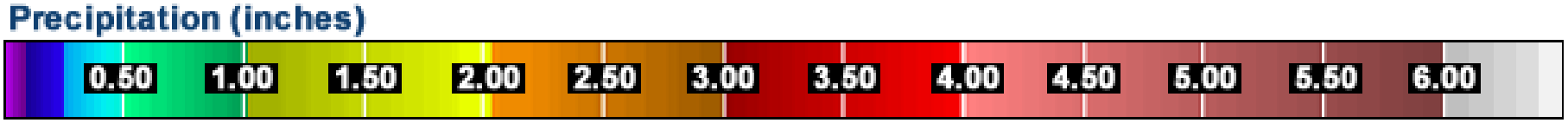

Weather Outlook (6-14 Days)

6-10 Day Outlook (November 3 – 7)

Temperatures

- Below normal temperatures are strongly favored statewide

Precipitation

- Above normal precipitation is favored statewide

8-14 Day Outlook (November 5 - 11)

Temperatures

- Near normal temperatures favored for far northern California, with below normal temperatures favored for the rest of the state

Precipitation

- Near normal precipitation favored for southern California, with above normal precipitation is favored for the rest of the state

Wildfire Forecast and Threat Intelligence Integration Center

STATEWIDE WILDFIRE RISK POTENTIAL

Friday - 10/28/22

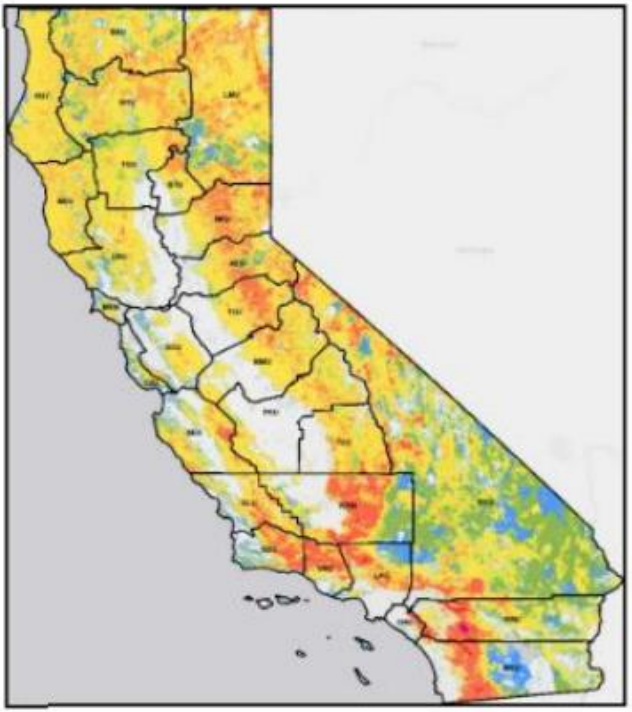

0900 hrs

Saturday - 10/29/22

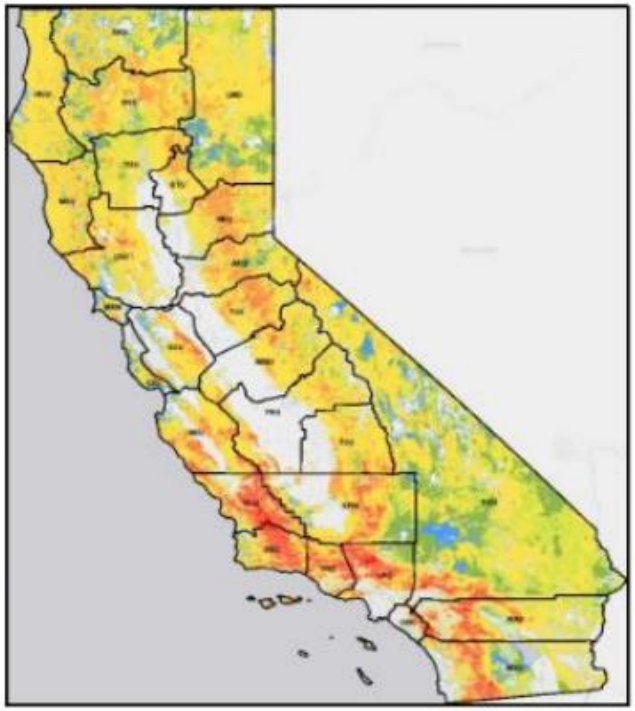

1200 hrs

Sunday - 10/30/22

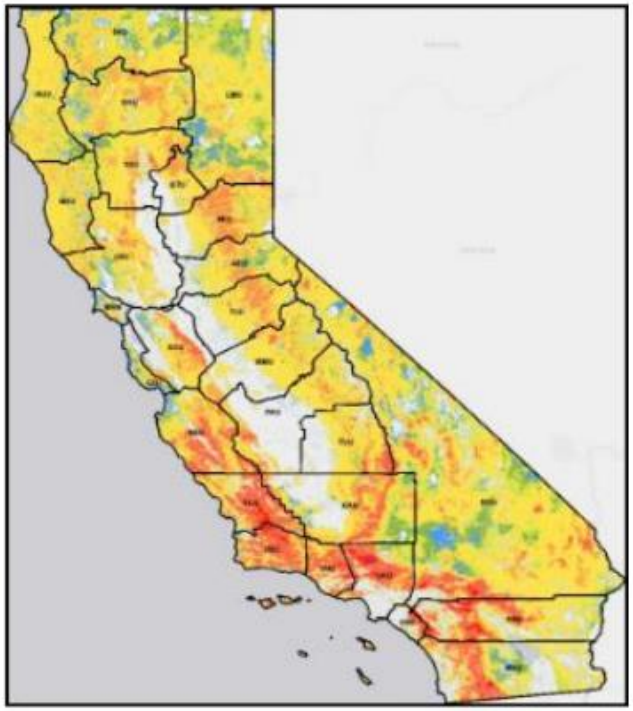

1200 hrs

Each map shows the time of day with the highest wildfire risk potential.

Legend: Fire Size Potential (Acres)

0 | 10 | 50 | 100 | 0.5k | 1k | 5k | 10k+

Cal OES
GOVERNOR'S OFFICE OF EMERGENCY SERVICES

Wildfire Forecast and Threat Intelligence Integration Center

NOPS-7 DAY SIGNIFICANT FIRE POTENTIAL

Predictive Service Area (PSA)	Fri 28 Oct	Sat 29 Oct	Sun 30 Oct	Mon 31 Oct	Tue 01 Nov	Wed 02 Nov	Thu 03 Nov	Fri 04 Nov
NC01 - North Coast								
NC02 - Mid Coast To Mendocino								
NC03A - Bay Marine								
NC03B - Diablo-Santa Cruz Mtns								
NC04 - Northwestern Mtn								
NC05 - Sac Valley/Foothills								
NC06 - NE California								
NC07 - Northern Sierra								
NC08 - Far Eastside								

No Data | No Risk | Low Risk | Moderate Risk | H Hot | W Windy | L Lightning

Cal OES GOVERNOR'S OFFICE OF EMERGENCY SERVICES

Wildfire Forecast and Threat Intelligence Integration Center

SOPS-7 DAY SIGNIFICANT FIRE POTENTIAL

Predictive Service Area (PSA)	Fri 28 Oct	Sat 29 Oct	Sun 30 Oct	Mon 31 Oct	Tue 01 Nov	Wed 02 Nov	Thu 03 Nov	Fri 04 Nov
SC01 - Eastern Sierra								
SC02 - Central Sierra								
SC03 - Southern Sierra								
SC04 - Sierra Foothills								
SC05 - Central Valley								
SC06 - Central Coast Interior								
SC07 - Central Coast								
SC08 - South Coast								
SC09 - Western Mountains								
SC10 - Eastern Mountains								
SC11 - Southern Mountains								
SC12 - Lower Deserts								
SC13 - Eastern Deserts								
SC14 - Central Mojave								
SC15 - Upper Deserts								
SC16 - Northern Deserts								

No Data | No Risk | Low Risk | Moderate Risk

H Hot | W Windy | L Lightning

Cal OES GOVERNOR'S OFFICE OF EMERGENCY SERVICES

WEATHER MAP & WATCHES / WARNINGS LINKS

Weather Advisories, Watches, and Warnings currently active in California:
http://www.wrh.noaa.gov/hazardSummary/?state=ca

Active Weather Warnings, Watches and Advisories by County:
http://www.wrh.noaa.gov/hazardSummary/?state=ca&bycounty=1

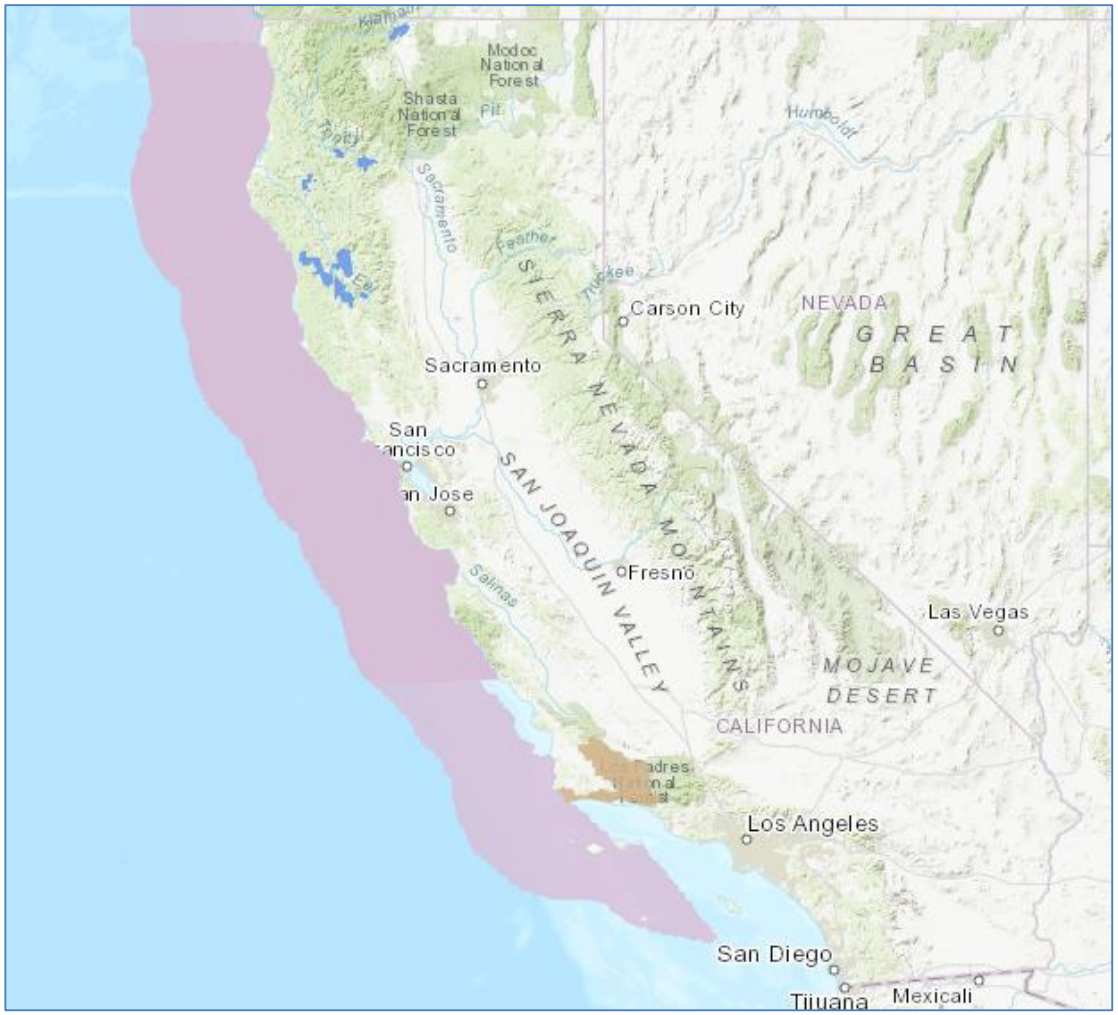

- Air Quality Alert
- Air Quality Advisory
- Coastal Flood Statement
- High Wind Watch
- Flood Watch
- Hazardous Seas Watch
- Winter Storm Watch
- Gale Watch
- Beach Hazards Statement
- Frost Advisory
- Wind Advisory
- Lake Wind Advisory
- Small Craft Advisory
- Dense Fog Advisory
- Heavy Freezing Spray Warning
- Flood Advisory
- Winter Weather Advisory
- Freeze Warning
- Hard Freeze Warning
- Gale Warning
- Flood Warning
- High Wind Warning
- Winter Storm Warning

Cal OES
GOVERNOR'S OFFICE OF EMERGENCY SERVICES

SITUATION SUMMARY

Cal OES Activation Status			
State Operations Center	Inland Region EOC	Coastal Region EOC	Southern Region EOC
Level 1	Normal Operations	Normal Operations	Normal Operations

2022 May Monkeypox Virus

On 08/01/22, the Governor proclaimed a State of Emergency to support the State's response to Monkeypox. A copy of the proclamation can be found here.

The California Department of Public Health (CDPH) activated the Medical and Health Coordination Center (MHCC) at Level 3 (low) in response to the 2022 May Monkeypox Virus event on 05/24/22; and increased the activation to Level 2 on 07/18/22.

- Hours of Operation: Monday to Friday, 0800 hours to 1700 hours until further notice.

Emergency Management Assistance Compact (EMAC)

- Nothing significant to report.

Cal OES INLAND REGION

- Monitoring the incoming storm event scheduled for 11/1/22 - 11/4/22. Additional updates will be provided if conditions escalate.

Cal OES COASTAL REGION

- Monitoring the incoming storm event scheduled for 10/31/22 - 11/3/22. Additional updates will be provided if conditions escalate.

Cal OES SOUTHERN REGION

- Monitoring the incoming storm event scheduled for 11/2/22 - 11/4/22. Additional updates will be provided if conditions escalate.

Cal OES
GOVERNOR'S OFFICE OF EMERGENCY SERVICES

SITUATION SUMMARY

Cal OES Activation Status			
State Operations Center	Inland Region EOC	Coastal Region EOC	Southern Region EOC
Level 1	Normal Operations	Normal Operations	Normal Operations

Cal OES SOUTHERN REGION (cont.)

Hazardous Materials Incident- Riverside County, 10/29/22 at 0742 hours.

The Riverside County Sheriff Department issued an evacuation warning for Hazardous materials incident. West of Ramona Expressway, East of San Jacinto Ave, South of East Main street, North of East Esplanade Ave. in San Jacinto, CA.

- 150 gallons of one-gallon containers of Muriatic Acid, 500 pounds Chlorine tablets and Sulfuric Acid containers were placed in trash bin.
- Originated from a residential structure fire in May that had large quantities of pool chemicals
- The fire has been extinguished with the exception of smoldering hot spots since approximately 1400 hours and the hazardous materials team has been conducting air monitoring with no readings other that at the container.
- There are 2 fire engines controlling the fire and supporting decontamination.
- Riverside County EMD is monitoring at Management Watch Level (no city or county EOC activation).
- ICP is located at old Soboba Casino, 23600 Soboba in San Jacinto, CA
- Request for Riverside City Type 1 Hazmat Team with neutralizing agents to attempt to change pH (Soda Ash). Corona Hazmat will respond tomorrow if needed.

Deployments

- 2 Fire and Rescue Assistant Chief deployed in the incident.

Evacuations

- Riverside Sheriff's Office has advised that all Evac Orders and Warning will remain in place overnight.
- CalOES Estimate of Total Area Impacted (Warning & Order) = 8303 Population
- Order = 995 Warning = 7313

Shelters/Evacuation Centers

- Care and Reception Center : 500 Idyllwild Drive, San Jacinto, CA. 92583
- Overnight approximate population of 12.
- No unmet needs

Cal OES
GOVERNOR'S OFFICE OF EMERGENCY SERVICES

COVID-19 SUMMARY

Coronavirus Disease 2019 (COVID-19)

On 03/02/20 at 0700 hours, the Cal OES State Operations Center (SOC) activated at Level 1 in support of the California Department of Public Health (CDPH) Medical Health Coordination Center's (MHCC) statewide response to COVID-19. Cal OES will continue to provide resource coordination for the COVID-19 event, as well as situation status reporting and advance planning across multiple areas.

SMARTER Plan

On 10/17/22, Governor Newsom unveiled the "California Smarter Plan Updates October 2022". The plan emphasizes continued readiness, awareness and flexibility and helps ensure California can maintain its focus on communities that continue to be disproportionately impacted and stay prepared to swiftly and effectively respond to emerging COVID-19 variants and changing conditions. Governor Newsom is set to lift the State of Emergency in early 2023, and this update provides information on California's progress to date and how we move forward.

CDPH Statewide Travel Advisory

- For more information: CDC Travel Guidelines

Confirmed California COVID-19 Cases - Per California Department of Public Health Tracking COVID-19 as of 10/26/22 at 1630 hours:

- 10,499,008 total confirmed cases.
    - 22,066 Delta
- 96,068 total deaths.
    - 260 Delta
- Please see the most recent "Situation Report - COVID-19" attachment for additional details.

Cal OES
GOVERNOR'S OFFICE OF EMERGENCY SERVICES

PUBLIC SAFETY POWER SHUTOFF (PSPS) SUMMARY

PSPS Status			
PG&E	SCE	SDG&E	Liberty Utilities
Normal Operations	Normal Operations	Normal Operations	Normal Operations

PG&E
- Nothing significant to report.

SCE
- Nothing significant to report.

SDG&E
- Nothing significant to report.

Liberty Utilities
- Nothing significant to report.

PacificCorp
- Nothing significant to report.

Cal OES
GOVERNOR'S OFFICE OF EMERGENCY SERVICES

MAJOR ROAD / HIGHWAY / BRIDGE CLOSURES

Lifeline Route Closures		
Northern California	**Central California**	**Southern California**
No Lifeline Route Closures	**No Lifeline Route Closures**	**No Lifeline Route Closures**

Lifeline Routes:
- There are no Lifeline Route Closures.

Non-Lifeline Routes:
- Click here for a list of current road closures

Wildfire Closures:
- There are no Wildfire Closures.

Emergency Operations Center Activations:
- There are no Emergency Operations Center Activations.

Interactive Travel Forecast Map Based on Weather Conditions Provided by National Weather Service (Prototype)
- http://www.wrh.noaa.gov/wrh/travel/?wfo=mtr

Click on the Caltrans Logo to check current Hwy. conditions.
You can also call 1-800-427-7623 for current Hwy. conditions.

FIRE ACTIVITY

Cal OES Fire Preparedness Levels		
National	**Northern California**	**Southern California**
Preparedness Level 2	**Preparedness Level 2**	**Preparedness Level 2**
	Multi-Agency Coordination System MACS Mode: 2	**Multi-Agency Coordination System MACS Mode: 2**

Note: The National and Regional Preparedness Levels are maintained by the National Multi-Agency Coordination (MAC) Group and are separate from Cal OES activation levels.

Pre-Position Resources
- None reported

Mission Tasking
- None reported

FEMA
- None reported

Cal OES INLAND REGION
- Nothing significant to report.

Cal OES Coastal Region
- Nothing significant to report.

Cal OES Southern Region
- Nothing significant to report.

Cal OES
GOVERNOR'S OFFICE OF EMERGENCY SERVICES

Cal OES LAW ENFORCEMENT MISSIONS

Cal OES Law Enforcement Missions

- **2022-LAW-83073, 10/20/22:** Annual Sikh Parade and events. Yuba City, Sutter City. 36 APX HTs for LEMA are being deployed on 10/20/22. Event dates are November 4 – 6. Communications Coordinator is coordinating.

Cal OES
GOVERNOR'S OFFICE
OF EMERGENCY SERVICES

Cal OES MISSION TASKINGS

Cal OES Missions

- Nothing significant to report.

Cal OES

GOVERNOR'S OFFICE
OF EMERGENCY SERVICES

Mission:
We protect lives and property, build capabilities, and support our communities for a resilient California.

We achieve our mission by serving the public through effective collaboration in preparing for, protecting against, responding to, recovering from, and mitigating the impacts of all hazards and threats.