Cal OES Internal Statewide Incident Briefing
2000 hours, July 2, 2022
(Unclassified // FOUO)

Today, on National #WildlandFirefighterDay, we recognize the hard work of every wildland fire responder. Thanks also to the families and friends of wildland fire responders who make it possible for responders to be away for weeks or months at a time. #ThankAFirefighter

Photo Credit: Twitter / @SequoiaKingsNPS

Cal OES
GOVERNOR'S OFFICE OF EMERGENCY SERVICES

Duty Officer	
EDO	Grady Joseph
CSWC Watch Officer	Justin Christensen (Day) Paul Benvenuti (Night)
Situation Cell Duty Officer	SituationCell@caloes.ca.gov 916-845-8411
STAC Duty Officer	STAC@caloes.ca.gov 916-275-4069
FDC	Chuck Tobias
LDO	Dennis Smithson
IDO	Jasen Vela
CDO	Garrett Thomsen
SDO	Keenon Adamson Elise Arata (Shadow)
PIO	Diana Crofts-Pelayo
TDO	John Hudson
ITDO	Christian Gonzalez
SHBDO	Phillip Labra
Tribal Liaison POC	Kymber Keaton Alex Shariatmadari (Shadow)
Access and Functional Needs POC	Vance Taylor

Governor's Office of Emergency Services
Report Prepared by
California State Warning Center

NTAS
NATIONAL TERRORISM ADVISORY SYSTEM
BULLETIN

Unclassified // FOUO
24 Hour STAC Report

- Report attached

Cal OES
GOVERNOR'S OFFICE OF EMERGENCY SERVICES

SITUATION SUMMARY

Cal OES Activation Status			
State Operations Center	Inland Region EOC	Coastal Region EOC	Southern Region EOC
Level 1	Normal Operations	Normal Operations	Normal Operations

2022 May Monkeypox Virus

The California Department of Public Health (CDPH) Medical and Health Coordination Center (MHCC) is activated at Level 3 (low) in response to the 2022 May Monkeypox Virus Event.

- Hours of Operation: Monday to Friday from 0800 hours to 1700 hours

Cal OES INLAND REGION

- Nothing significant to report.

Cal OES COASTAL REGION

- Nothing significant to report.

Cal OES SOUTHERN REGION

- Nothing significant to report.

Cal OES
GOVERNOR'S OFFICE
OF EMERGENCY SERVICES

COVID-19 SUMMARY

Coronavirus Disease 2019 (COVID-19)

On 03/02/20 at 0700 hours, the Cal OES State Operations Center (SOC) activated in support of the California Department of Public Health (CDPH) Medical Health Coordination Center's (MHCC) statewide response to COVID-19. Cal OES will continue to provide resource coordination for the COVID-19 event, as well as situation status reporting and advance planning across multiple areas.

SMARTER Plan

On 02/17/22, Governor Newsom unveiled the "California SMARTER Plan: The Next Phase of California's COVID-19 Response". The plan emphasizes continued readiness, awareness and flexibility and helps ensure California can maintain its focus on communities that continue to be disproportionately impacted and stay prepared to swiftly and effectively respond to emerging COVID-19 variants and changing conditions.

CDPH Statewide Travel Advisory

- For more information: CDC Travel Guidelines

Confirmed California COVID-19 Cases - Per California Department of Public Health Tracking COVID-19 as of 06/29/22 at 1630 hours:

- 9,378,193 total confirmed cases.
    - 113,225 Delta
- 91,516 total deaths.
    - 202 Delta
- Please see the most recent "Situation Report - COVID-19" attachment for additional details.

Cal OES
GOVERNOR'S OFFICE OF EMERGENCY SERVICES

PUBLIC SAFETY POWER SHUTOFF (PSPS) SUMMARY

PSPS Status			
PG&E	SCE	SDG&E	Liberty Utilities
Normal Operations	Normal Operations	Normal Operations	Normal Operations

Pacific Gas and Electric (PG&E)
- Nothing significant to report.

Pacific Gas and Electric (PG&E)
- Nothing significant to report.

Southern California Edison (SCE)
- Nothing significant to report.

San Diego Gas and Electric (SDG&E)
- Nothing significant to report.

Liberty Utilities
- Nothing significant to report.

PacificCorp
- Nothing significant to report.

Cal OES
GOVERNOR'S OFFICE OF EMERGENCY SERVICES

MAJOR ROAD / HIGHWAY / BRIDGE CLOSURES

Lifeline Route Closures		
Northern California	**Central California**	**Southern California**
Lifeline Route Closure	**No Lifeline Route Closures**	**No Lifeline Route Closures**

Lifeline Routes:
- Nothing significant to report.

Non-Lifeline Routes:
- Click here for a list of current road closures.

Wildfire Closures:
- El Dorado County: US 50 is closed at Kyburz Dr. due to a vehicle fire resulting in a vegetation fire. There is no estimated time of reopening.

Emergency Operations Center Activations:
- There are no Emergency Operations Centers activated.

Interactive Travel Forecast Map Based on Weather Conditions Provided by National Weather Service (Prototype)
- http://www.wrh.noaa.gov/wrh/travel/?wfo=mtr

Click on the Caltrans Logo to check current Hwy. conditions.
You can also call 1-800-427-7623 for current Hwy. conditions.

FIRE ACTIVITY

Cal OES Fire Preparedness Levels		
National	**Northern California**	**Southern California**
Preparedness Level 2	**Preparedness Level 2**	**Preparedness Level 2**
	Multi-Agency Coordination System MACS Mode: 2	**Multi-Agency Coordination System MACS Mode: 2**

Note: The National and Regional Preparedness Levels are maintained by the National Multi-Agency Coordination (MAC) Group and are separate from Cal OES activation levels.

Pre-Position Resources

- No Prepositioned Resources

EMAC

- 2357-RSA-11336, New Mexico, Incident Management Team
  - CA-OESH-000001-2002, EMAC New Mexico
  - 6 - Type III Incident Management Team Members from local jurisdictions deployed to NM to provide EOC support
    - Incident Commander
    - Operations (2)
    - Public Information
    - Plans
    - Situation
    - Logistics
  - Demobilizing 07/04/22
- 2392-RSA-11334 (Montana, Public Information Officer)
  - 1 Cal OES Public Information Officer deployed to MT
  - Demobilizing 07/06/22

Mission Tasking

- **2020-FIRE-20323:** Joint Task Force Rattlesnake consisting of 330 CNG service members to backfill federal, state, and local first responders committed to COVID-19 emergency response operations.

Cal OES
GOVERNOR'S OFFICE OF EMERGENCY SERVICES

FIRE ACTIVITY

Cal OES INLAND REGION

Rices, Vegetation Fire, Nevada/Yuba Counties
Location: Rices Crossing Rd. x Cranston Rd., 4 miles south of Dobbins
Jurisdiction: State DPA, SRA, Nevada-Yuba-Placer Unit
Start Date/Time: 06/28/22 at 1400 hours
Per Cal OES Duty Officers, Cal Fire and ICS-209 as of 07/02/22 at 1810 hours:

- 904 acres brush and oak woodland, 35% contained
- Continued threat to 66kV transmission lines
- Threats exist to structures, critical infrastructure, endangered species, watersheds, cultural, and heritage resources
- Damage inspection completed
- Evacuation orders and warnings remain in place
- Road closures in the area
- Repopulation plan implemented were safe
- Steep access making containment difficult
- Demobilization of excess resources
- Sacramento Regional IMT Type 3 assigned
- Expected Full Containment 07/05/22

Activations

- Nevada County EOC activated at Level 3 (Lowest).
    - Moved to a minimal/virtual staffing pattern as needed through the holiday weekend.

Deployments

- 1 Cal OES Fire and Rescue Branch Assistant Chief deployed to the ICP Nevada County Fairgrounds
- 1 Cal OES Law Enforcement Branch Assistant Chief deployed to the ICP Nevada County Fairgrounds
- 1 Cal OES Inland Region Emergency Services Coordinator demobilized on 07/01/22 at 2000 hours and will remain on call through the weekend.
- 2 Cal OES Public Safety Communications Technicians assigned

Mandatory Evacuations

- Nevada County: 43 people currently under mandatory evacuation, 227 under evacuation warning.
- Yuba County has 63 under evacuation warning.

Road Closures

- State Parks Law Enforcement has closed and is manning closure at Bridgeport (entrance to State Park property)
- CHP manning closures at Birchville at SR-49 and Pleasant Valley at Sweetland. (3 CHP officers)

Cal OES
GOVERNOR'S OFFICE OF EMERGENCY SERVICES

FIRE ACTIVITY

Cal OES INLAND REGION (Continued)

Rices, Vegetation Fire, Nevada County (Continued)

Shelter/Evacuation Center

- TEP: Madelyn Helling Library, 980 Helling Way, Nevada City, 95959
    - 72 people have visited the TEP since the beginning of the incident.
    - On 07/01/22, 1 person was placed in a hotel room overnight, provided by a local veteran's group.
    - On 07/01/22 at 1700 hours the TEP closed permanently with a sign posted outside directing people to call 211 for assistance.

Animal Shelters

- Animal are being accepted at the Nevada County Fairgrounds.
    - Population: 54
- Nevada County Veterinary Disaster Response Team (NCVDRT) is activated and handling animal sheltering.

Public Information

- IPAWS messages have been sent to the public advising of evacuations and TEP location.
- Nevada County is providing regular updates via social media

Missions

- **2022-LAW-79653, 06/29/22, 0929 hours:** T-COMMs is coordinating with Sutter County SO for deployment of Comms ACU-M device and configure interoperability comms between NCSO & Yuba SO via CALAW4 Yuba (UHF) to NCSO Main. No Cal OES TACCOM equipment deployed. Coordination only. **Mission Ongoing.**

Law Enforcement

- Fatalities: 0
- LEMA: 0
- All Law enforcement is being handled by Nevada County Sheriff's Office (NCSO) internally, with no unmet needs.

Recovery

- The Nevada County Emergency Manager and Cal OES Inland Region ESC went on a tour of the burn scar and determined that there was more debris from burned structures than was originally anticipated. A Local Health Emergency Proclamation is being discussed with county.

Cal OES
GOVERNOR'S OFFICE OF EMERGENCY SERVICES

FIRE ACTIVITY

Cal OES COASTAL REGION

- Nothing significant to report.

Cal OES SOUTHERN REGION

- Nothing significant to report.

WEATHER OF CONCERN

NORTHERN CALIFORNIA

- As a dry cold front approaches the Sierra front and northeastern CA on Saturday, a brief period of strong winds and low relative humidity is expected to result in near-critical fire weather conditions.

SOUTHERN CALIFORNIA

- No significant weather of concern to report.

Weather Advisories, Watches, and Warnings currently active in California:

- http://www.wrh.noaa.gov/hazardSummary/?state=ca

Active Weather Warnings, Watches and Advisories by County:

- http://www.wrh.noaa.gov/hazardSummary/?state=ca&bycounty=1

Cal OES
GOVERNOR'S OFFICE
OF EMERGENCY SERVICES

Weather Risk Outlook

Regional Operations Center
Western Region
Saturday, July 2

	Sat, Jul 2	Sun, Jul 3	Mon, Jul 4	Tue, Jul 5	Wed, Jul 6	Thu, Jul 7	Fri, Jul 8
Fire Weather Low RH / Wind / Dry T-Storms	Inland/ Southern	Inland/ Southern	Inland/ Southern	Inland/ Southern	Inland/ Southern	Inland/ Southern	Inland/ Southern
Thunderstorms Wind / Hail / Tornadoes	Inland (Far North)	Inland (Far North)	Inland (Far North)				
Heat	Southern	Southern	Southern	Southern	Southern	Southern	Southern
Cold							
River Flooding							
Wind	Inland/ Southern	Inland/ Southern	Inland/ Southern	Inland/ Southern	Inland/ Southern		
Heavy Rain Flash Flooding / Debris Flow							
Snow							
Coastal Flooding							

Risk Levels	Little to None	Minor	Moderate	Major	Extreme

Weather Key Points

- Near to even below normal temperatures will persist over much of the state through the holiday weekend and into the middle of next week, with mainly minor heat risk concerns across the southern California deserts
  - Note that much warmer temperatures are forecast to return to many areas late in the week and into next weekend

- Fire weather conditions will remain locally elevated most afternoons and evenings for mountain and foothill locations, as well as the southern deserts and also the Sacramento Valley at times due to persistently breezy conditions each day
  - At this time, widespread critical fire weather (Red Flag) conditions are not expected across California

- Scattered showers and thunderstorms are expected across far northern California Saturday through Monday
  - Most areas will likely not see much rainfall, though a few local heavier downpours are possible
  - No widespread burn scar impacts are expected

Precipitation Forecast

Regional Operations Center
Western Region
Saturday, July 2

Saturday

Sunday

Monday

Note: Forecast precipitation amounts are an average for any particular location. Thunderstorms may produce locally higher rainfall amounts.



Heat Risk

Regional Operations Center
Western Region
Saturday, July 2

Saturday

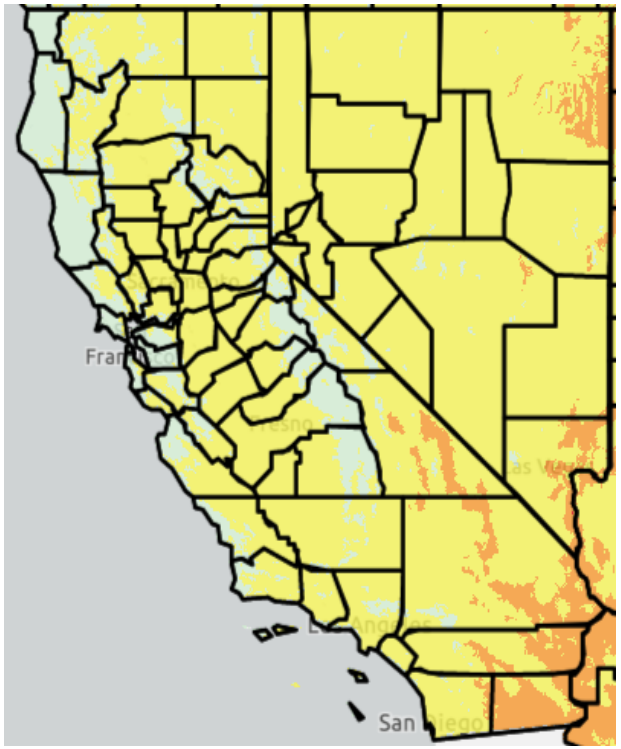

Sunday

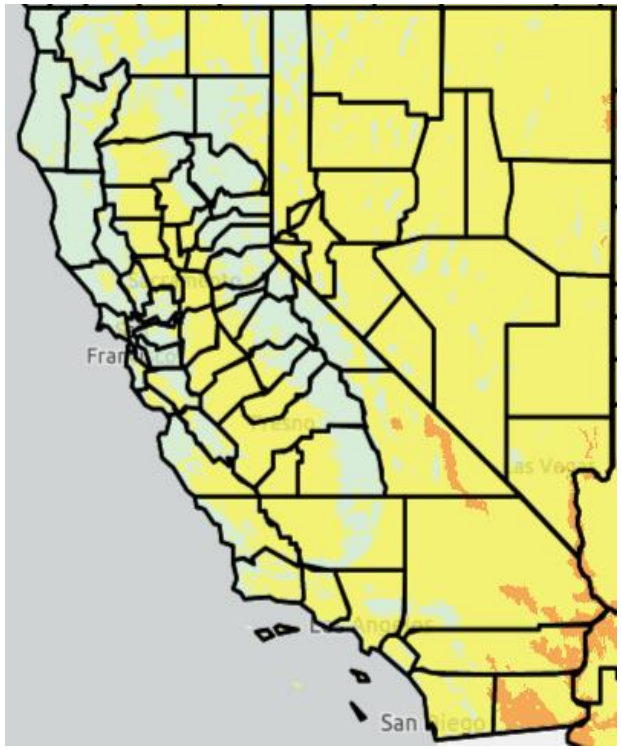

Monday

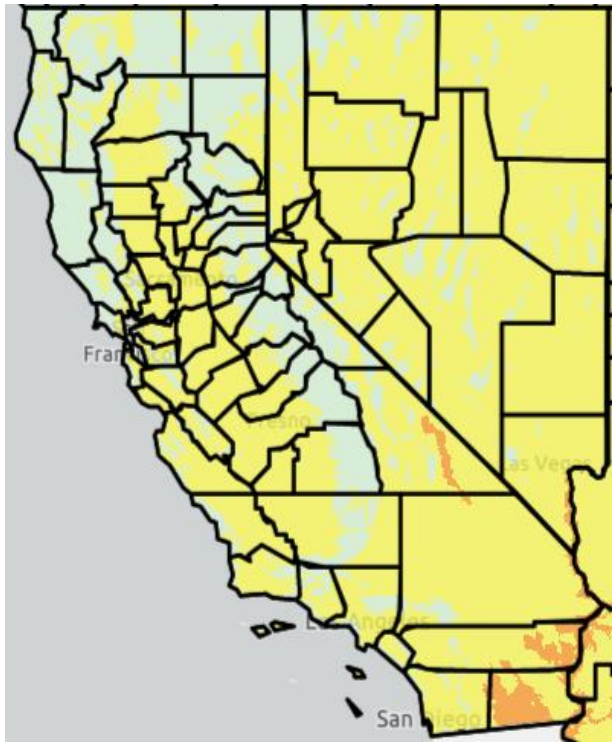

Green	Level 0	No Elevated Risk
Yellow	Level 1	Low Risk for those extremely sensitive to heat, especially those without effective cooling and/or adequate hydration
Orange	Level 2	Moderate Risk for those who are sensitive to heat, especially those without effective cooling and/or adequate hydration

Red	Level 3	High Risk for much of the population, especially those who are heat sensitive and those without effective cooling and/or adequate hydration
Magenta	Level 4	Very High Risk for the entire population due to long duration heat, with little to no relief overnight

Weather Outlook (6-14 Days)

6-10 Day Outlook (July 7- July 11)

Temperatures

- Near normal temperatures are favored over northern California, with above normal temperatures favored for central and southern parts of the state

Precipitation

- Below normal precipitation is favored across much of northern and eastern California, with near normal precipitation amounts favored for the remainder of the state

8-14 Day Outlook (July 9 – July 15)

Temperatures

- Near normal temperatures are again favored across the northern third of the state, with above normal temperatures favored over central and southern California

Precipitation

- Below normal precipitation is also again favored across northern and eastern California, with near normal precipitation favored for the rest of the state

WEATHER MAP

- Red Flag Warning
- Lake Wind Advisory
- Small Craft Advisory
- Wind Advisory

Cal OES
GOVERNOR'S OFFICE OF EMERGENCY SERVICES

Cal OES LAW ENFORCEMENT MISSIONS

Cal OES Law Enforcement Missions

- **2022-LAW-79653, 9/29/22 @ 0929hrs** T-COMMs is coordinating with Sutter County SO for deployment of Comms ACU-M device and configure interoperability comms between NCSO & Yuba SO via CALAW4 Yuba (UHF) to NCSO Main for the Rices Fire. **Mission On-Going.**

Cal OES
GOVERNOR'S OFFICE
OF EMERGENCY SERVICES

Cal OES MISSION TASKINGS

Cal OES Missions

- **2022-CalOES-78230 (New Mexico EMAC):** 1 iSat phone for EMAC deployment to New Mexico.

- **2021-TACCOM-061621 (OCFA Testing):** Sonim Kit HQ3 assigned to OCFA, to test Android phones with ATAK for fire season. ETA Return is 06/21/22. COMC monitoring. Contacted Assignee will advise on exact date of return for the resource.

Cal OES
GOVERNOR'S OFFICE
OF EMERGENCY SERVICES

Cal OES

GOVERNOR'S OFFICE
OF EMERGENCY SERVICES

Mission:
We protect lives and property, build capabilities, and support our communities for a resilient California.

We achieve our mission by serving the public through effective collaboration in preparing for, protecting against, responding to, recovering from, and mitigating the impacts of all hazards and threats.