CSWC Operational Period Summary
1800 August 26 2014 to 0600 August 27 2014

Damage to the Historic Trefethen Family Vineyards Building, Napa, Napa County.

Photo Credit: Daily Mail

Cal OES
GOVERNOR'S OFFICE OF EMERGENCY SERVICES

SITUATION SUMMARY

Magnitude 6.0 Earthquake, American Canyon, Napa County

SITUATION UPDATE:
On Sunday, August 24, 2014, at 0320 Hours PST, a magnitude 6.0 earthquake struck five miles northwest of American Canyon, CA. The earthquake nucleated at a depth of 10.8km. The shaking intensity in American Canyon and Napa from the "South Napa Earthquake" was a "VII" on the Modified Mercalli Scale, suggesting very strong shaking occurred in the Napa County area. Ground shaking was felt as far south as Salinas, east to Sacramento, and north to Ukiah. USGS estimates that aftershocks should be expected for the next week.

Aftershocks
- As of August 26, 2014 at 1800 Hours PST there have been 87 aftershocks, four of which are M3.0 or greater (Source: USGS).
- In the next 7 days the aftershock forecast, based on the USGS earthquake sequence has a likelihood of Magnitude 5 and larger is approximately 14%. There is a 5-10% chance of an earthquake equal to or larger than the current mainshock. In addition, approximately 2-12 small aftershocks are expected in the same 7 day period and may be felt locally.
- The Cal OES Earthquake and Tsunami Duty Officer is in contact with the United States Geological Survey and California Geological Survey and will provide updates as new information becomes available.

Area Weather Forecast

Quiet weather is expected across the San Francisco and Monterey Bay Region all work week.
- Currently have a slight chance of rain for the weekend.
- Highs will be in the 60's and 70's at the coast with 80's to mid-90's inland for most cities.
- Friday and Saturday temperatures in the lower 100's are possible for far southern and interior regions.

Access and Functional Needs
- Accessibility for the Points of Distribution (POD) of water and food, including considerations for bus routes, parking, entrances, and restrooms (if open to the public) is a concern. A plan for those that cannot get to the POD and an accessible plan for communicating how to request assistance may be needed.
- The City of Napa has updated their website to include advisories and information regarding water supplies and usage (90 water line leaks/breaks, 8 water lines repaired), PG&E will continue courtesy checks for residents, (89 residents without service). Cal OES OAFN has requested that messaging to include phone number of OAFN if assistance is needed.

Tribal Affairs
- Per the Cal OES Tribal Liaison, no damages have been reported for: Cloverdale Rancheria in Cloverdale, Stewarts Point Rancheria in Santa Rosa, and Lytton Rancheria in Santa Rosa.
- Building inspections are being completed at Graton Rancheria in Rohnert Park. Information to follow.
- The Tribal Office is still trying to make contact with Dry Creek Rancheria in Geyerville and Middletown Rancheria.

Cal OES
GOVERNOR'S OFFICE OF EMERGENCY SERVICES

SITUATION SUMMARY

Magnitude 6.0 Earthquake, American Canyon, Napa County Cont.

Damages

County of Napa:

- Per Napa County website, 64 structures have been red tagged.
- **Historic Buildings Damaged:**
  - Uptown Theater, Napa Valley Opera House, Sam Kee Laundry, Goodman Library, Napa County Courthouse
  - Other buildings in the downtown area appear to be severely damaged.
  - Drop boxes for debris will be placed at all public schools.
- The Napa Air Traffic Control Tower is currently not operational due to broken windows and structural damage.

City of Napa:

- 24 Residential and 40 Commercial red tagged structures as of 1700 hours on 08/25/14.
- Approximately 200 yellow tagged structures as of 1700 hours on 08/25/14.
- There are 60 building inspectors assessing the structures.
- City of Napa Mobile Home Parks
  - The City Fire and Red Cross are teaming up and visiting the Mobile Home Parks in the City of Napa to assist residents affected by the earthquake.
  - Some residents are living in their homes with are off their foundations. Also, some are living in red tagged homes.

Solano County

- County buildings - damage estimated at $650,000, in the City of Vallejo there are six (6) buildings: three (3) buildings will have limited operations). Two (2) buildings sustained minor in Fairfield. To coordinate with City of Vallejo for resources (engineers and inspectors).
- 33 buildings are now RED tagged and uninhabitable. Two sites Napa Senior Care Center and the Community Services Building are closed for inspection.
- State Recovery representative met with City of Napa staff to identify Initial Damage Estimate needs.

Alameda County

- FAST teams were deployed to shelter site: Community Crosswalk Church.

City of Vallejo:

- 30 red tagged structures as of 1000 hours on 08/26/14.
- 34 yellow tagged structures as of 1430 hours on 08/25/14.
- Vallejo is conducting building assessments, mostly glass and building facades. Wide spread damage in older part of town, mostly chimneys.
- Cal OES mission tasked 5 civil/structural engineers and 10 building inspectors to Solano County.

Cal OES
GOVERNOR'S OFFICE OF EMERGENCY SERVICES

SITUATION SUMMARY

Magnitude 6.0 Earthquake, American Canyon, Napa County Cont.

Department of Transportation

- The Department of Transportation (DOT) has made $2 million in Emergency Relief funds available immediately.
- The funds are to assist with the California Department of Transportation (Caltrans) and local agencies to cover repair costs for roads and bridges damaged by the earthquake.

Department of Water Resources

- The Flood Operations Center (FOC) has not received any reports of levee or dam incidents as a result of the Napa earthquake.
- The FOC coordinated with the five Delta Counties Operational Area managers (San Joaquin, Sacramento, Solano, Yolo, and Contra Costa) and there has not been any request for assistance.
- DWR currently has a representative participating at the State Operations Center (SOC) and will continue to assist as an agency representative for this incident as needed.

Evacuations/Shelters

- American Red Cross shelter: Crosswalk Community Church, located at 2590 First Street, Napa, CA: Population: 23
- Pets can be sheltered at the Napa County Animal Shelter on Hartle Court, Napa, CA.
- Newall Mobile Home Park: American Red Cross is coordinating with the City of Napa to find alternative solutions for residents that are currently sheltered in place.
  - Approximately 220 homes moved off of foundations.
  - Water safety issues are issues of concern; water storage tanks are holding pressure and are able to feed the mobile home system.
  - City of Napa is working on a plan for water distribution if residents are unable to use water. Mobile home residents can call number and arrangements will be made for water needs. Water haulers are available to transport water and have contract in place.
- Local city officials met with management of all 12 mobile home parks. The City of Napa Fire officials and the ARC will look for unmet needs and coordinate with volunteer center.

Cal OES
GOVERNOR'S OFFICE OF EMERGENCY SERVICES

SITUATION SUMMARY

Magnitude 6.0 Earthquake, American Canyon, Napa County Cont.

Health and Medical

- Queen of the Valley Hospital – Has transitioned to normal status, DOC is closed; 216 patients were treated and released.
- In Solano County there were 25 minor injuries reported at local hospitals.
  - The hospital has sustained minor structural damage. One Intensive Care Unit room is yellow tagged
- City of Napa – Reports 209 injuries and 0 fatalities.
- Napa Skilled Nursing Facility is no longer using the generator for power.
- St. Helena Hospital verbally received a second set of bacteriological sample results and all sample results were negative for total coliform and E. Coli. As a result, the "Do Not Drink Order" has been cancelled.
- Per the Department of Social Services, the following CCL Adult and Senior Care Facilities have been impacted:
  - Core Adult Residential Facility, 179 River Pines Way, Vallejo. Gas leak, repaired by PG&E, facility open.
  - Vine Village Arts Program, 4059 Old Sonoma Road, Napa. Water was out and it has been repaired. Facility was temporarily closed but has reopened.
  - Vine Village, 4059 Old Sonoma Road, Napa. Water was out and it has been repaired. Facility was temporarily closed but has reopened.
  - Nazareth Rose Garden of Napa, 903 Saratoga Drive, Napa. Was closed due to water damage, 38 residents moved.
- Napa Valley Support Services - Brown Street, 2225 Brown Street, STE. 102, Napa. There was ceiling damage and the facility closed.
- Napa Valley Support Services – Napa, 622 Imperial Way, Napa. There was ceiling damage and the facility closed.

The following hospitals/clinics are running under normal operational status:

- St. Helena Hospital, St Helena Acute Psychiatric Hospital, Kaiser Vallejo Hospital, Veteran's Home Yountville, Sonoma Developmental Center, Napa Valley Care Center. Silverado Dialysis Center, Santa Rosa is scheduling patients.

The following hospitals/clinics are offering limited services:

- Planned Parenthood, Santa Rosa

The following hospitals/clinics are closed:

- Community Health Clinic, Santa Rosa – patients are being diverted to other clinics.

Cal OES
GOVERNOR'S OFFICE OF EMERGENCY SERVICES

SITUATION SUMMARY

Magnitude 6.0 Earthquake, American Canyon, Napa County Cont.

Railways

- Burlington Northern Santa Fe Freight Railway opened most tracks. No issues reported. Two subdivisions have not yet been opened because they still need to have the bridges inspected.
- CA Northern Railroad – No damage reported. Track inspections are being conducted.
- Sonoma-Marin Area Rail Transit (SMART) – Track is operational. One bridge in this subdivision is currently being post-earthquake inspected and could delay opening if inspectors need more time or if deficiencies are found. Bridge status to be next reported by 0900 on 8/27/14.
- Napa Valley Railroad: Heavy damage to Napa Station. There is no damage to the rail line.
- As of 08/24/14, Amtrak was back to full operation.
- CPUC staff spoke with Summit Signal, the company that maintains signal and crossing appliances for NWP, SMART and the Napa Valley railroads. Crossing testing has been going on but is not 100% complete. Train movement has been cancelled today and tomorrow on all lines. The bridge inspections are ongoing. Power is still out at the Bravo Bridge near Schellville. Track inspection is also on going.

Power and Utilities

Per CUEA:

- All PG&E customers have been fully restored, with the exception of red tagged buildings.
- All gas issues have been resolved.
- East Bay Municipal Utilities District deployed: three (3) teams to the City of Napa, (one from Alameda, 1 from Contra Costa).
- AT&T moved a Cell On Wheels (COW) and have set up a large mobile charging station in the City of Napa.

Water

- Meyer's Water Company issued a Boil Water Notice (BWN) for 100 residents and sustained damage to pressure tanks on fault line, with 20 homes affected. The water system is now pressurized and they are waiting on bacterial testing to be completed before the Boil Water Notice will be lifted.

SITUATION SUMMARY

Magnitude 6.0 Earthquake, American Canyon, Napa County Cont.

Power and Utilities Cont.

- City of Napa has issued a Boil Water Notice for all residents that lost water completely.
  - Early estimates show that approximately 500 people in Napa are out of water. It will likely take 3-5 days for water to be returned at some locations and an additional 48 hours for bacteriological testing to be completed to lift the precautionary BWN.
  - Water stations are located at:
    - Las Flores Center on Linda Vista Avenue, Pearl Street (1 block west of Main), NOTE: They are using hydrants split into 5 valves with potable hose bibs.
- Seven (7) water restoration teams were deployed to Napa to assist with the 130+ leaks detected. They will be onsite through Thursday, 08/28/14.
- Napa County continues to work on the leak at Harvest Middle School.
- CAL WARN - EMBUD now on scene, Contra Costa Water District and Alameda Water District are enroute. Ten crews are available in reserve and on standby.

Schools Status/Closures

- Napa Valley Unified School District – all schools will be open on 8/27/14 with the exception of Stonebridge Elementary.
- Justin Siena High School in Napa County reopened on 8/26/14.
- Unified School District in Contra Costa County: the school year began 8/26/14, as planned. The Department of State Architects (DSA) conducted a visual inspection of all four (4) district schools and no conditions were seen that would serve as a basis to not occupy any of the 4 facilities. Contra Costa County John Sweet High School structures will be assessed for occupancy.
- St Helena and Calistoga School Districts remain open.

Bridges

- SR 29, fully open. No restrictions.
- SR37, Solano Westbound traffic is reduced to one lane due to some additional pavement separation from aftershocks.

Deployments

- Red IST staffing SOC A Shift beginning on 08/24/14.
- Blue IST was demobilized at 2000 hours on 08/25/14.

Cal OES
GOVERNOR'S OFFICE OF EMERGENCY SERVICES

SITUATION SUMMARY

Magnitude 6.0 Earthquake, American Canyon, Napa County Cont.

Deployments Cont.

- White IST deployed to the Coastal Region EOC beginning 08/24/14.
- Emergency Services Coordinators (ESCs) from Coastal Region deployed to:
  - City of Vallejo, County of Solano, City of Napa, County of Napa
- The Inland Region Deputy Regional Administrator and (1) Emergency Services Coordinator remain deployed to support response.
- FEMA National IMAT deployed to SOC beginning on 8/24/2014.
- FEMA Region IX CREOC Liaison demobilized and will maintain LNO at the SOC.

Activations

- The State Operations Center is activated at Level 3 from 0600 to 1800 hours.
- The Coastal Region Emergency Operations Center (REOC) is activated at a Level 3 from 0800 to 2000 hours.
- Napa County EOC is activated at a Level 2 from 0700 to 1900 hours.
- Solano County EOC is activated at a Level 2 from 0800 to 1700 hours.
- The City of Napa EOC is activated at Level 2 from 0700 to 1900 hours.
- The City of Vallejo is activated at Level 2 from 0800 to 1700 hours.

Proclamations:

- The Governor declared a State of Emergency, 08/24/14.
- The County of Napa declared a Local Emergency, 08/24/14
- The City of Napa Proclaimed a Local Emergency, 08/24/14.
- The County of Solano declared a Local Emergency, 08/24/14.
- The City of Vallejo (located in Solano County) declared a Local Emergency, 08/24/14.

Mission Status:

25 Missions requested

- 10 On Scene
- 1 Coordinating
- 2 Action Required
- 11 Closed
- 1 Cancelled

Cal OES
GOVERNOR'S OFFICE OF EMERGENCY SERVICES

SITUATION SUMMARY

Magnitude 6.0 Earthquake, American Canyon, Napa County Cont.

Cal OES Law

The Cal OES Law Branch is coordinating with the Napa County Sheriff's Office and Solano County Sheriff's Office regarding LE coordination as a result of the 8/24/14 earthquake. There are no unmet LE needs and no requests for Law Mutual Aid. On 08/26/14, a Law Branch Deputy Chief was in the State Operations Center and an Assistant Chief was assigned to the Coastal REOC in Walnut Creek. The Local EOC, which was moved due to structural issues, continues to be located at the Sheriff's Office. The Napa County SO SAR Team has been activated as a precaution.

Missions

- CDSS/ARC coordinated Mission Request # 2014-CREOC-5337. Crosswalk Community Church Shelter, requested one FAST team (3 members). CDSS /ARC coordinated with Alameda County to send out a team. Mission is being coordinated.
- CalTrans- Mission Request # 2014-CREOC-5348. For road electronic programmable signs dedicated to demolition of a church located at Sonoma and Carolina Streets.

Governor Brown Declares State of Emergency for Northern California Wildfires

On 08/02/14, Governor Brown issued an emergency proclamation for the state of California due to the effects of wildfires in El Dorado, Amador, Butte, Humboldt, Lassen, Madera, Mariposa, Mendocino, Modoc, Shasta, and Siskiyou counties that have burned thousands of acres, destroyed homes and other structures and damaged critical infrastructure.

Cal OES Activations Due to Wildfires

- The Inland REOC is activated at Level 1

Inland Region

Inland Region is coordinating with Recovery staff and Counties of Modoc, Lassen, Shasta and Siskiyou to enter Initial Damage Estimate information into Cal EOC. Recovery Staff will arrive in Northern CA (Modoc) on Tuesday August 19 to begin working directly with local government and Inland Region Staff on IDE data. Tentative dates for FMAG briefings are August 27 & August 28.

- Robert Larsen, Cal OES Recovery, deployed to Mariposa County due to the El Portal Fire and returned 8/23/14
- Inland Region staff worked with Madera County to enter IDE information into Cal EOC.

2014-FIRE-4773, EMAC Request #774-RR-3432

New Mexico Type I fixed wing RC26 aircraft with infrared flight for imagery recording of fires. The Aircraft will be assigned to perform imagery of the areas in real time coverage in the counties of El Dorado, Placer, Nevada, Yuba, Sierra, Butte, Plumas, Tehama, Shasta, Lassen, Trinity, Modoc Humboldt, Del Norte, and Mendocino. 8/15/14: REQ-A completed

Cal OES
GOVERNOR'S OFFICE OF EMERGENCY SERVICES

SITUATION SUMMARY

NORTHERN CALIFORNIA FIRES

Oregon, Vegetation Fire, Trinity County (Update)
Hwy 299 W, 2 miles west of Weaverville
Per CAL FIRE, Cal OES Duty Officers, and ICS-209 as of 08/27/14 at 0447 hours:
FRA

- 580 acres, brush and timber, 85% contained
- Type 3 IC assigned
- Fire is burning to the north of the town of Weaverville
- Threatened Structures: None
- Destroyed Structures: 1 Single Residence
- Fire is holding within current containment lines. Continue to hold fire within current containment lines Mop up and Patrol, begin fire suppression and repair.
- A Fire Management Assistance Grant (FMAG) was submitted to Cal OES on 08/24/14 and approved by FEMA Region IX on 08/25/14 at 0009 hours.
- See Fire Activity Section for detailed information.

Happy Camp Complex, Vegetation Fire, Siskiyou County (Update)
Happy Camp District, Klamath National Forest
Per CAL FIRE, Cal OES Duty Officers, and ICS-209 as of 08/27/14 at 0523 hours:
FRA

- 27,403 acres, 20% contained
- Type 1 Team assigned
- Expected Containment: 09/08/2014
- Approximately 40 fires in the Complex
- Threatened Structures: 695 Single Residences, 28 Nonresidential Commercial Properties, 20 Other Minor Structures
- Per CUEA, no threat to communication infrastructure or power lines
- Implement the strategies above with public and firefighter safety as number one priority. Continue direct line construction on the Frying Pan Fire. Continue to work with the Forest, Karuk Tribe and local communities. Begin indirect fire line construction and contingency planning.
- 14 Local Government Engines and 1 Watertender assigned
- See Fire Activity Section for detailed information.

SITUATION SUMMARY

NORTHERN CALIFORNIA FIRES

July Complex, Siskiyou County (Update)
4 miles southeast of Sawyers Bar
Per CAL FIRE, Cal OES Duty Officers, and ICS-209 as of 08/27/14 at 0538 hours:
FRA

- 35,661 acres, 68% contained
- Federal Type 1 IMT is in command
- Expected Containment: 08/30/2014
- Threatened Structures: 140 Single Residences, 6 Nonresidential Commercial, 71 Other Minor Structures
- Destroyed Structures: 2 Other Minor Structures
- Whites Fire: Construct direct and indirect line, strategic firing along indirect fire lines along Snoozer ridge. Man fire: Continue to scout for opportunities to go direct. Construct indirect fire lines and prep for firing.
- 11 Local Government Engines assigned
- (1) OES Fire Assistant Chief assigned
- See Fire Activity Section for detailed information.

KNF Beaver Incident, Siskiyou County (Update)
Klamath River, Beaver Creek
Per CAL FIRE, Cal OES Duty Officers, and ICS-209 as of 08/26/14 at 1748 hours:
FRA

- 32,496 acres, 97% contained
- Type 3 IMT is in command
- Threatened Structures: None
- Destroyed Structures: 6 Other Minor Structures
- Patrol and mop-up fireline

2014-IREOC-4568

- E-BAMs smoke monitors remain in place at Somes Bar, Mt Shasta City, Six Rivers, Happy Camp, Sawyers Bar, Macdoel, Weed and Klamath/Seiad Valley. On 8/25/14 the E-BAM in Klamath is being relocated to the Seiad Valley Fire Station due to movement of the ICP and resources.

- PM2.5 levels at Sawyers Bar and Happy Camp have spiked regularly in the unhealthy to hazardous range. Somes Bar, Klamath and Six Rivers have generally remained in the moderate to unhealthy range, the remaining monitors reported lower PM2.5 concentrations. This is for support of the Klamath Fires (Leef, Whites, Little Deer, Beaver fires)

Cal OES
GOVERNOR'S OFFICE OF EMERGENCY SERVICES

SITUATION SUMMARY

NORTHERN CALIFORNIA FIRES

Lodge Complex, Vegetation Fire, Mendocino County (Update)
BLM Elkhorn Wilderness, 5 miles north of Branscomb
Per CAL FIRE, Cal OES Duty Officers, and ICS-209 as of 08/27/14 at 0515 hours:
SRA

- 12,535 acres, 96% contained
- CAL FIRE Type 3 IC
- Expected Containment: 08/28/2014
- Threatened Structures: None
- Planned actions: mop up and patrol.

Cal OES Mission # 2014-IREOC-4605
Mendocino County APCD.

- E-BAM smoke monitors remain in place in Laytonville and Leggett.
- PM2.5 levels are intermittently moderate to unhealthy.

Log, Siskiyou County (No Change)
6 miles west of Greenview
Per CAL FIRE, Cal OES Duty Officers, and ICS-209 as of 08/27/14 at 1803 hours:
SRA/FRA

- 3,629 acres, 99% contained
- Type 3 IC in Unified Command
- Expected Containment: 08/25/2014
- Threatened Structures: None
- Mop up and suppression repair.
- Siskiyou County EOC activated Level 1
- See Fire Activity Section for detailed information.

SITUATION SUMMARY

SOUTHERN CALIFORNIA FIRES

Way Incident, Vegetation Fire, Kern County (No Change)
Jeanette Way and Earl Pascoe Road, northwest of the Wofford Heights Community, Kern County.
Per CAL FIRE, Cal OES Duty Officers, and ICS-209 as of 08/27/14 at 1626 hours:
FRA/SRA

- 4,045 acres, 96% contained
- Type 1 IC assigned
- Threatened Structures: None
- Damaged Structures: 2 Single Residences, 2 Other Minor Structures
- Destroyed Structures: 9 Single Residences, 3 Other Minor Structures
- A Fire Management Assistance Grant (FMAG) was approved by FEMA on 08/21/14 at 0038 hours. FEMA-5075-FM-CA
- Improve existing containment lines, mop-up and patrol. Monitor inaccessible, uncontained portion of northern flank. Continue suppression repair.
- See Fire Activity Section for detailed information.

Cal OES
GOVERNOR'S OFFICE OF EMERGENCY SERVICES

SITUATION SUMMARY

M/V PINE GALAXY Maritime Incident (Update)
08/24/14 at 1615 hours:

A 485 foot chemical tank vessel, M/V Pine Galaxy experienced a maintenance room fire and as a result the vessel has loss of electrical power and propulsion. The vessel is under tow toward San Francisco Bay. Crew: (1) dead - buried at sea. 21 crew members remaining are healthy and secure. Requests to the State of California/Local Government from Unified Command: Cal OES Ports and Harbors ESC: Cal OES Ports and Harbors is the Unified Command's Liaison Officer: Unit consists of several local, state and federal stakeholders. San Francisco's Bay Area Counties EOCs are not activated. San Francisco SF DEM and Port staff continue to participate in Unified Command meetings via phone Today, Tuesday August 26th, the Liaison Unit will have several additional reps from Bay Area Counties/regional area as the vessel is nearing. The vessel's cargo remains secure. The vessel will be towed to repair facilities in San Francisco and is due at the Port of San Francisco on 08/27/14.

- A conference call including representatives from 19 Bay Area Operational Areas (OAs) and stakeholders was briefed by the Unified Command on 08/26/14. After the vessel makes Port (current position as of 08/26 at 1608 hours) operations will take one or more days to secure the cargo and then repairs will begin. Once the repairs start, Unified Command will disband.
- USCG Sector SF has stood up a Unified Command and Incident Command Post at Sector offices, including a Potential Places of Refuge (PPOR) Unit under Planning. This PPOR unit conducted a Places of Refuge Assessment using the PPOR Tool from the USCG Commandant Instruction 16451.9. PPOR Unit Recommendations are consistent with the proposed tow plan specifying breaking tow and reconfiguring tug placement for bringing vessel to shore (Anchorage 9), shore based operations to inert the cargo and fuel tanks (Pier 80), and final transit to shore to complete vessel repairs (Pier 70). The ship owner's coordination team has arrived from Singapore and participating in the Unified Command.
- One request for Cal OES Ports and Harbors ESC: Cal OES Ports and Harbors is the Unified Command's Liaison Officer: Unit consists of City and County of San Francisco (R. Dudgeon) and the Port of San Francisco (S. Sansom) (by phone) State and Federal Parks, and several marine sanctuaries.
  San Francisco's EOC is not activated. On Sunday the Liaison Unit may have additional reps. No other requests.

Potential Minor Coastal Flooding, Coastal Counties (No Change)
A large swell generated by Hurricane Marie will bring the threat of large surf, rip currents, and minor flooding to low lying areas of coastal Orange and northern coastal San Diego counties Tuesday, 08/26 through Thursday, 8/28.

Cal EOC Incident – 2014 Drought
- SOC / Inland REOC remains activated in support of 2014 Drought

ACTIVE WEATHER WARNINGS, WATCHES and ADVISORIES:
- http://www.wrh.noaa.gov/sto/brief/wwa_bc_cal.php

Cal OES
GOVERNOR'S OFFICE OF EMERGENCY SERVICES

WEATHER

WEATHER SYNOPSIS BY REGION:

NORTHERN CALIFORNIA AND CENTRAL COASTAL AREAS:

Eureka Weather:
An upper level ridge will remain over the West Coast through Thursday resulting in slightly above normal temperatures across the interior and dry conditions. Temperatures will begin trending downward on Friday as the ridge moves inland and is replaced by an upper level trough.

San Francisco Weather:
No significant change is expected in the weather conditions through the end of the week as an upper level ridge of high pressure remains over California. Some upper level moisture from the remnants of now rapidly weakening Hurricane Marie will likely move through late Friday to Saturday, but with no more impact than some mid and high level cloudiness. Otherwise seasonally typical weather conditions are expected to prevail through the end of the forecast period.

CENTRAL CALIFORNIA AND SOUTHERN SAN JOAQUIN VALLEY

Sacramento Weather:
High pressure will bring a slight warming trend the next couple of days, followed by a weak trough by this weekend bringing increasing high clouds and cooler temperatures.

Hanford Weather:
Dry weather and warmer temperatures can be expected across the Central California interior today through Saturday as an upper level ridge of high pressure dominates the pattern. The second half of the Labor Day weekend will trend slightly cooler as an upper level trough of low pressure settles into the Great Basin.

WEATHER

WEATHER SYNOPSIS BY REGION:

SOUTHERN CALIFORNIA:

Los Angeles Weather:
A warming trend will continue through the end of the week as high pressure continues to build. A broad trough of low pressure will develop over the western United States over the weekend, likely bringing a return of near normal temperatures and an increase in marine layer cloud coverage for early next week.

Extreme Southwestern California Including Orange, San Diego, Western Riverside and Southwestern San Bernardino Counties:
A large south swell generated by Hurricane Marie will bring large, dangerous surf and strong rip currents to Orange County and northern San Diego County through Thursday. High pressure over California will bring warming to slightly above average through Friday then slowly cooler into early next week as a trough of low pressure moves inland to the north bringing stronger onshore flow and slight deepening of the marine layer. Night and morning low clouds and fog will be exceedingly patchy the next few nights with somewhat greater coverage for the weekend into early next week.

Southeast California Weather:
A drier and warmer stretch of weather will take over lasting at least through the weekend. High temperatures will climb back to near normal by Thursday peaking on Friday and Saturday with some lower desert spots approaching 110 degrees across southeast California.

STATE WEATHER MAP

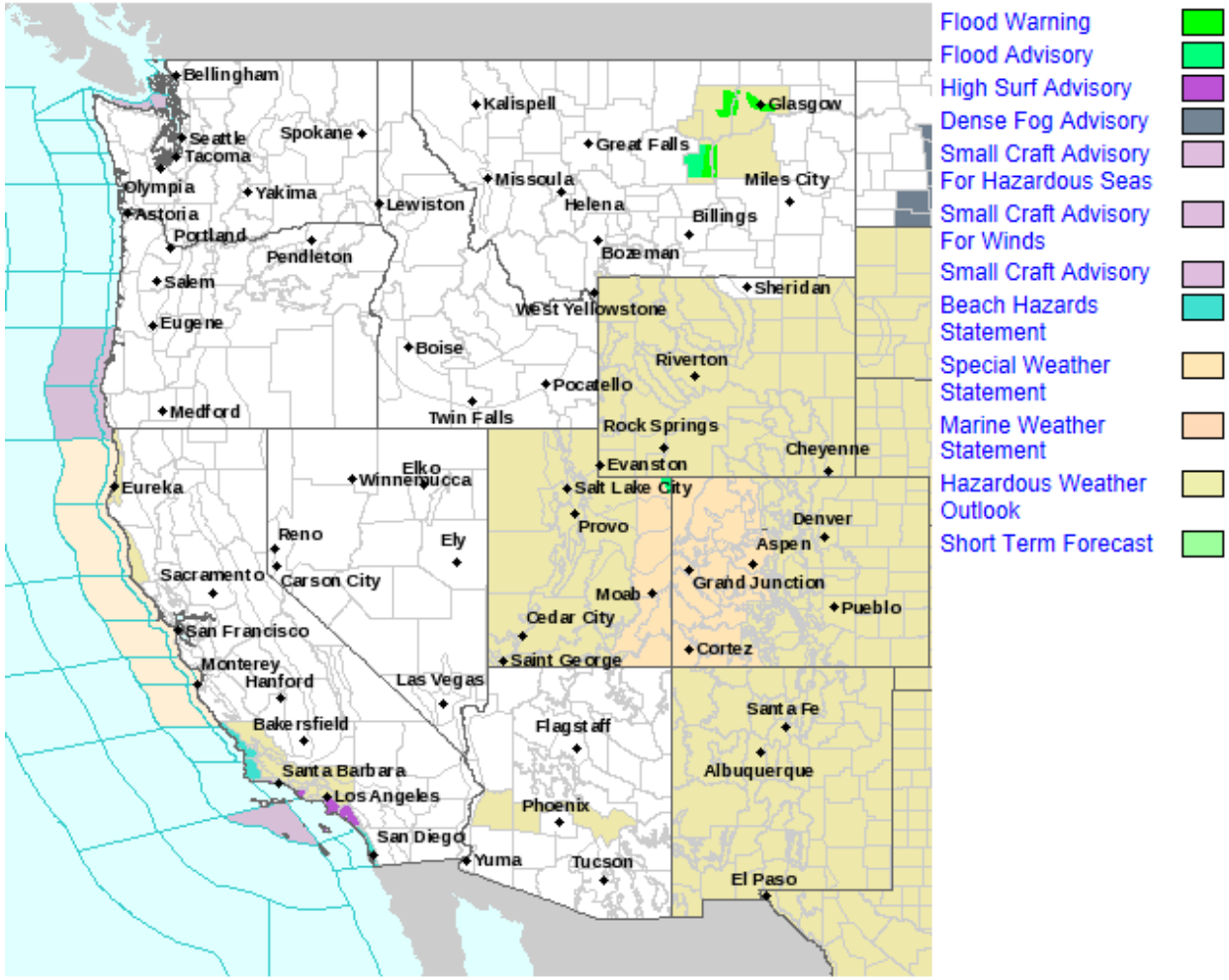

Last map update: Aug, 27th 2014 at 6:56:15 am MDT

Cal OES
GOVERNOR'S OFFICE OF EMERGENCY SERVICES

FIRE ACTIVITY

Preparedness Levels:

National Preparedness Level 2

Northern California
Preparedness Level **3,** Multi-Agency Coordination System MACS Mode **2**

Southern California
Preparedness Level **3,** Multi-Agency Coordination System MACS Mode **2**

California Fire Potential & Weather Maps

Southern California 7 Day Significant Fire Potential
http://psgeodata.fs.fed.us/7day/action/forecast/8

Northern California 7 Day Significant Fire Potential
http://psgeodata.fs.fed.us/7day/action/forecast/10

California Fire Weather Map Watches and Warnings
http://www.wrh.noaa.gov/firewx/main.php

NWS California River Forecast Center:
http://www.cnrfc.noaa.gov/

FIRE ACTIVITY

Oregon, Vegetation Fire, Trinity County (Update)
Hwy 299 W, 2 miles west of Weaverville
Per CAL FIRE, Cal OES Duty Officers, and ICS-209 as of 08/27/14 at 0447 hours:
FRA

Fire Information
- 580 acres, brush and timber, 85% contained
- Type 3 IC assigned
- Fire is burning to the north of the town of Weaverville
- Threatened Structures: None
- Destroyed Structures: 1 Single Residence
- Fire is holding within current containment lines. Continue to hold fire within current containment lines Mop up and Patrol, begin fire suppression and repair.
- A Fire Management Assistance Grant (FMAG) was submitted to Cal OES on 08/24/14 and approved by FEMA Region IX on 08/25/14 at 0009 hours.
- Total Personnel – 893

Emergency Management:
Evacuations/Shelters
- None

Road Closures
- None

Mutual Aid
- Per Trinity County SO, ICP is at Trinity County SO and LE Mutual Aid has been requested by the Sheriff to the Region III RMAC (Shasta County); Region III RMAC personnel are on standby.

Deployments
- Two (2) Cal OES Fire Assistant Chiefs assigned to the incident.
- One (1) Cal OES Law Assistant Chief assigned to the incident.
- One (1) Cal OES PSC Technician assigned.

Proclamations
- Trinity County proclaimed a local emergency on 08/25/14.

There are currently no requests for assistance or unmet needs.

Oregon, Vegetation Fire, Trinity County

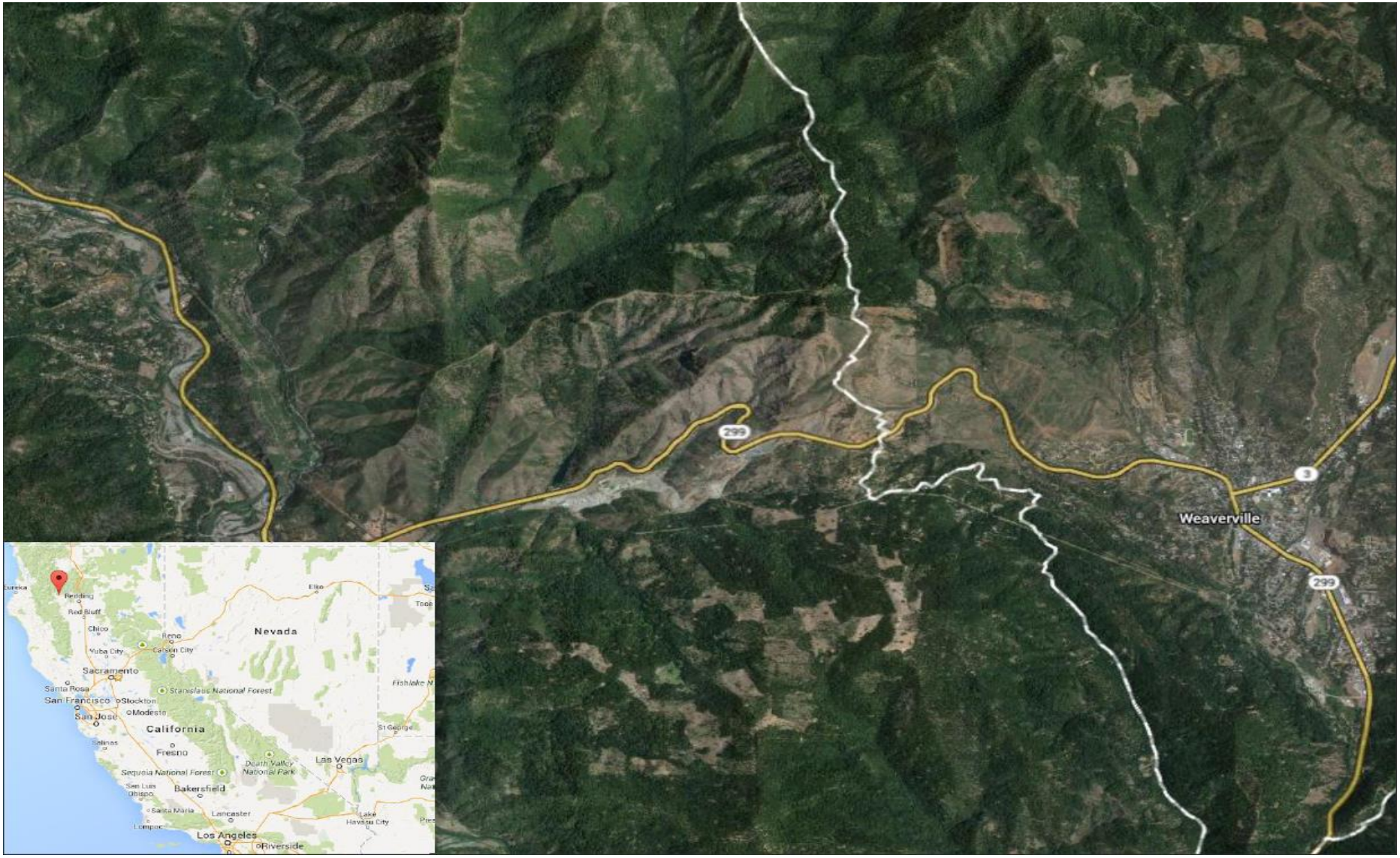

FIRE ACTIVITY

Happy Camp Complex, Vegetation Fire, Siskiyou County (Update)
Happy Camp District, Klamath National Forest
Per CAL FIRE, Cal OES Duty Officers, and ICS-209 as of 08/27/14 at 0523 hours:
FRA

- 27,403 acres, 20% contained
- Type 1 Team assigned
- Approximately 40 fires in the Complex
- Threatened Structures: 695 Single Residences, 28 Nonresidential Commercial Properties, 20 Other Minor Structures
- Expected Containment: 09/08/2014
- Per CUEA, no threat to communication infrastructure or power lines.
- 14 Local Government Engines and 1 Water Tender assigned
- Total Personnel – 1,799

Emergency Management
Evacuations

- An Evacuation Advisory has been issued for residents of Happy Camp. This notice is for all residents along China grade Road from Elk Creek Road to Frying Pan Creek.

Shelters

- Red Cross at Scott Valley Jr High School, located at 237 Butte Street, Ft Jones on Standby. For information regarding domestic pets, residents may call Jodi Aceves at 530-340-2422.
- Karuk Tribe Senior Nutrition Center has been placed on standby as a possible shelter if the need arises.

Health and Medical

- A Clean Air Respite Center is located at the Family Resource Center at 11920 Main St., Ft. Jones. It will be open during the week from 0900 – 1700 hours. A clean air respite Center has been activated at the Karuk Tribe's Senior Nutrition Center located at 64101 Second avenue in Happy Camp, 0800 - 1700.
- A Health Emergency has been declared as a result of this Complex.

Road Closures

- China Grade Road is open to residents only.

Activations

- Siskiyou County EOC activated Level 1

Mission Tasking

- **2014-IREOC-4568,** (6) Portable E-BAM Smoke Monitors: (2) deployed on 8/4; (2) deployed on 8/5; (2) deployed on 8/12. The mission is ongoing and supports multiple fires within Siskiyou County.

Happy Camp Complex, Vegetation Fire, Siskiyou County

Cal OES
GOVERNOR'S OFFICE
OF EMERGENCY SERVICES

FIRE ACTIVITY

July Complex, Siskiyou County (Update)
4 miles southeast of Sawyers Bar
Per CAL FIRE, Cal OES Duty Officers, and ICS-209 as of 08/27/14 at 0538 hours:
FRA

- 35,661 acres, 68% contained
- Federal Type 1 IMT is in command
- Threatened Structures: 140 Single Residences, 6 Nonresidential Commercial, 71 Other Minor Structures
- Destroyed Structures: 2 Other Minor Structures
- An FMAG was submitted on 08/11/14 and placed on hold
- Whites Fire: Construct direct and indirect line, strategic firing along indirect fire lines along Snoozer ridge. Man fire: Continue to scout for opportunities to go direct. Construct indirect fire lines and prep for firing.
- (1) OES Fire Assistant Chief assigned
- 11 Local Government Engines assigned
- Total Personnel – 1,201

Evacuations
Evacuation Orders:

- An advisory is in place for: the Scott Valley communities of French Creek and Sugar Creek, Black Bear Ranch, Godfrey Ranch, and Blue Ridge Ranch.

Shelters

- Red Cross at Scott Valley Jr High School, located at 237 Butte Street, Ft Jones on Standby. For information regarding domestic pets, residents may call Jodi Aceves at 530-340-2422.

Health and Medical

- A Clean Air Respite Center is located at the Family Resource Center at 11920 Main St., Ft. Jones. It will be open during the week from 0900 – 1700 hours.

Road Closures

- A hard closure is in place on the Sawyers Bar Road from east of Sawyers Bar to a point between Etna Summit and Etna. Only firefighting traffic is allowed on the road.

Deployments

- Two (1) Cal OES Assistant Fire Chiefs assigned.
- One (1) Public Safety Communication's technician has been assigned.

Activations

- Siskiyou County EOC activated Level 1

FIRE ACTIVITY

July Complex, Siskiyou County Cont. (Update)

Mission Tasking

- **2014-IREOC-4568,** (6) Portable E-BAM Smoke Monitors: (2) deployed on 8/4; (2) deployed on 8/5; (2) deployed on 8/12. The mission is ongoing and supports multiple fires within Siskiyou County.

Recovery

- An Inland Region Emergency Services Coordinator is working with Siskiyou County on the IDE.

There are currently no requests for assistance or unmet needs.

July Complex, Vegetation Fire, Siskiyou County

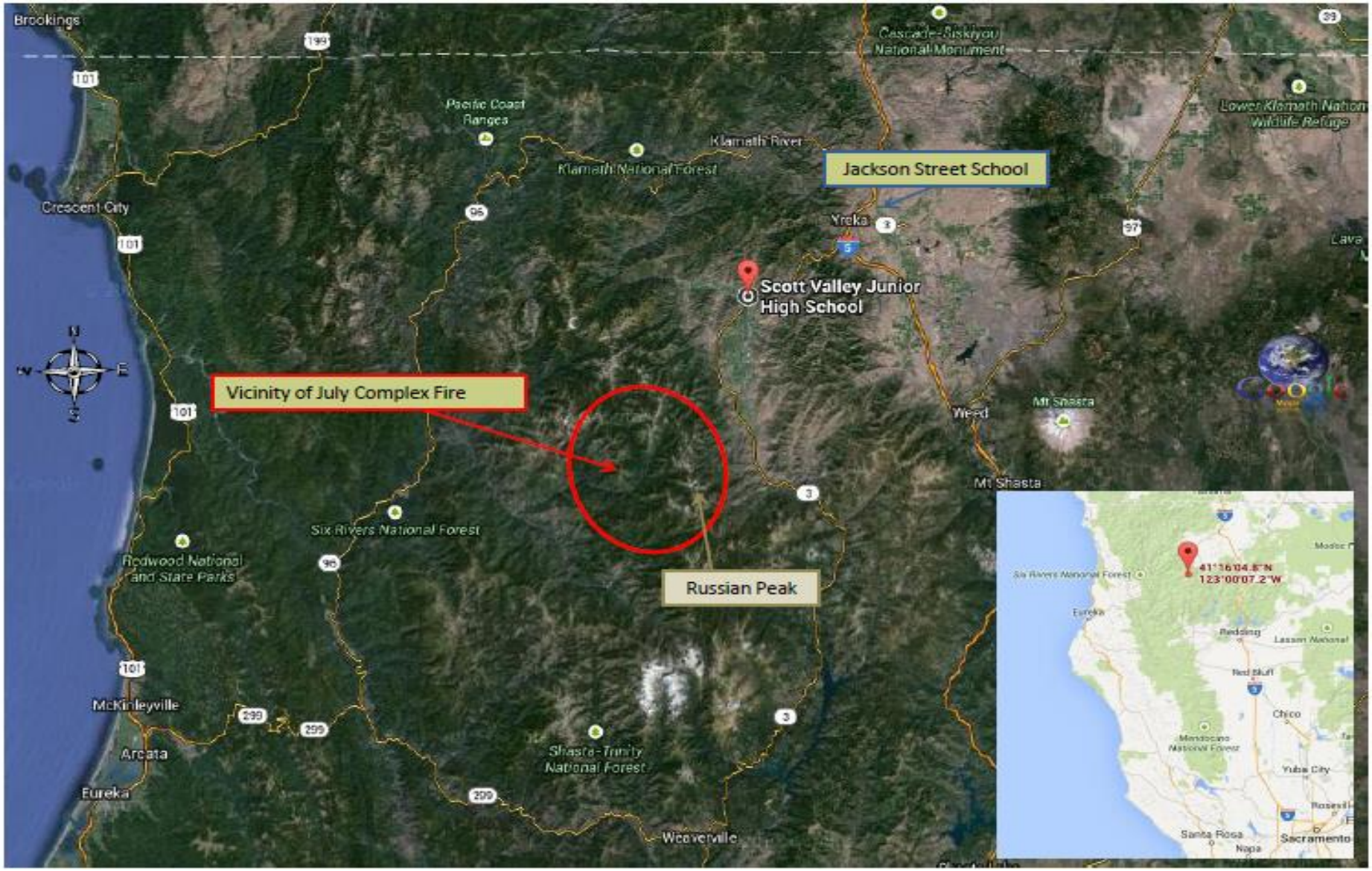

Cal OES
GOVERNOR'S OFFICE OF EMERGENCY SERVICES

FIRE ACTIVITY

Log, Vegetation Fire, Siskiyou County (No Change)
6 miles west of Greenview
Per CAL FIRE, Cal OES Duty Officers, and ICS-209 as of 08/27/14 at 1803 hours:
SRA/FRA

Fire Information

- 3,629 acres, 99% contained (1,498 acres FRA, 1,818 acres SRA)
- Type 3 IC in Unified Command
- Threatened Structures: None
- Resources will continue to construct line, improve, burn out, hold, mop up and patrol lines.
- An FMAG was submitted on 08/11/14 and placed on hold
- Total Personnel - 113

Emergency Management:
Evacuations/Shelters

- The Quartz Valley, Scott Valley, Mugginsville, Greenview, and South Kidder Creek remain under an Evacuation Advisory. Approximately 960 homes are affected by this advisory.
- Red Cross at Scott Valley Jr High School, located at 237 Butte Street, Ft Jones on Standby. For information regarding domestic pets, residents may call Jodi Aceves at 530-340-2422.

Health and Medical

- A Clean Air Respite Center is located at the Family Resource Center at 11920 Main St., Ft. Jones. It will be open during the week from 0900 – 1700 hours.

Activations

- Siskiyou County EOC activated Level 1

Mission Tasking

- **2014-IREOC-4568,** (6) Portable EBAM Smoke Monitors. (2) Units deployed 08/04, (2) Units deployed 08/05, and (2) deployed on 8/12 in Somes Bar and Happy Camp on Hwy 96, Klamath NF.

Proclamations:

- Siskiyou County proclaimed a local emergency on 08/02/14.

Recovery

- An Inland Region Emergency Services Coordinator is working with Siskiyou County on the IDE.

There are currently no requests for assistance or unmet needs.

Log Incident, Vegetation Fire, Siskiyou County

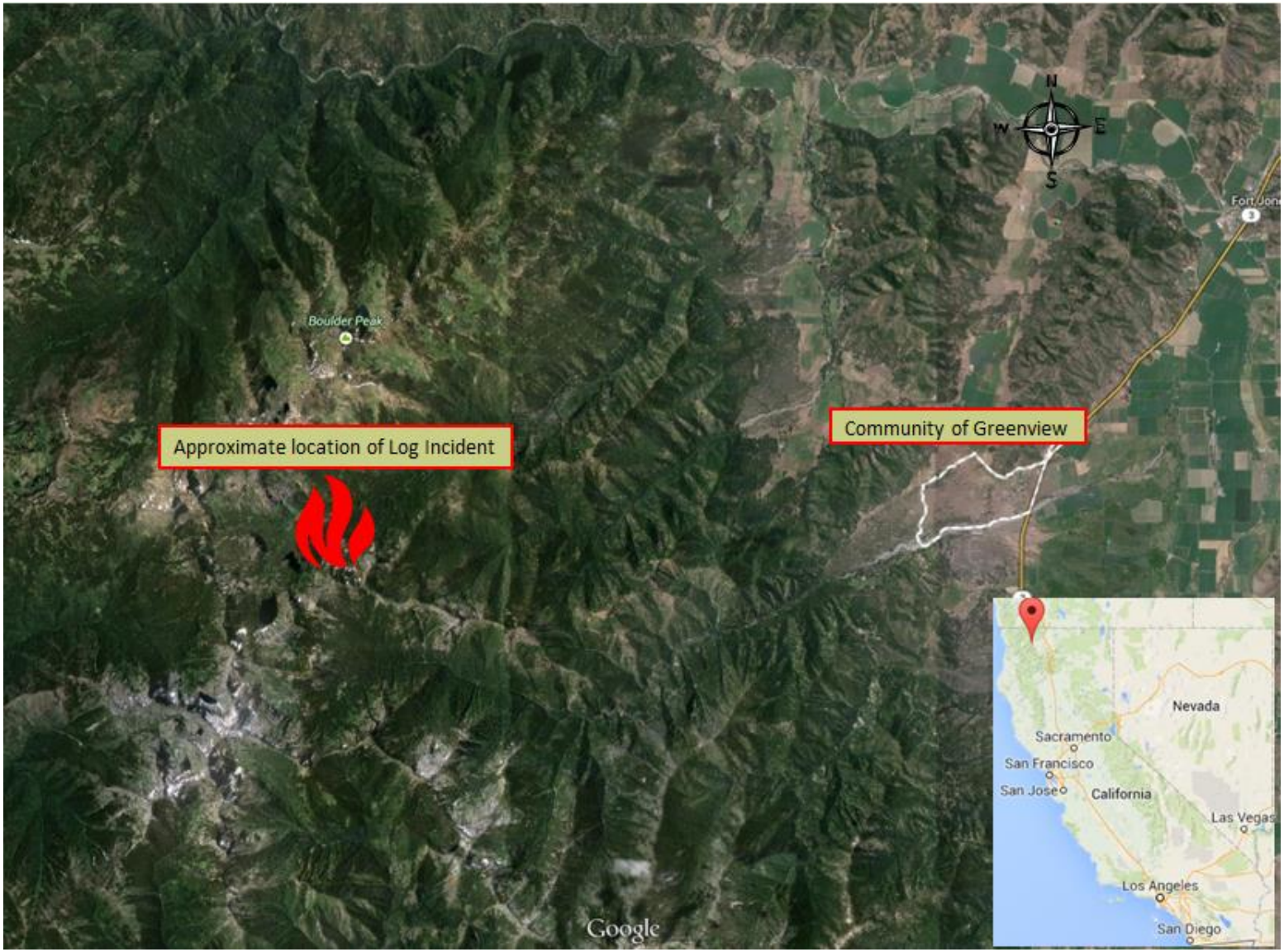

Cal OES
GOVERNOR'S OFFICE
OF EMERGENCY SERVICES

FIRE ACTIVITY

Way Incident, Vegetation Fire, Kern County (No Change)
Jeanette Way and Earl Pascoe Road, northwest of the Wofford Heights Community, Kern County.
Per CAL FIRE, Cal OES Duty Officers, and ICS-209 as of 08/27/14 at 1626 hours:
FRA/SRA

Fire Information
- 4,045 acres, 96% contained
- Type 1 IC assigned
- Threatened Structures: None
- Damaged Structures: 2 Single Residences, 2 Other Minor Structures
- Destroyed Structures: 9 Single Residences, 3 Other Minor Structures
- CIIMT5 will transition with the unified USFS/BLM Type 3 organization at 0600 hours on 8/24/14.
- Fire suppression repair operations continue. Improve existing containment lines, mop-up and patrol. Monitor inaccessible, uncontained portion of northern flank. Continue suppression repair.
- All CAL FIRE overhead personnel released
- A Fire Management Assistance Grant (FMAG) was approved by FEMA on 08/21/14 at 0038 hours. FEMA-5075-FM-CA
- Total Personnel - 86

Emergency Management:
Evacuations/Shelters
- All evacuations have been lifted.

Access and Functional Needs
- Aging & Adult Services has reported two (2) residents contacted the hotline to request evacuation transportation assistance. Kern Regional Transit was unable to reach these residents due to steep terrain. One resident was evacuated through assistance from the KCSO; the second household opted not to evacuate.

Health/Medical
- EMS reports two (2) assisted living facilities in the area. Neither has been evacuated but both are prepared to do so. Both facilities report they have identified alternate sites and transportation resources to evacuate without county assistance. These facilities are: Kern Village Assisted Living (32 Orlando Rd., Kernville: 6 patients/ambulatory/dementia) and The Burlington (13 Sycamore, Wofford Heights: 12 patients/all ambulatory).

Road Closures
- Wofford Heights Blvd at: Nellie Dent, and Woodland
- Hwy 155 at Sierra Vista and Adams.

Way Incident, Vegetation Fire, Kern County

Cal OES
GOVERNOR'S OFFICE OF EMERGENCY SERVICES

CAL OES ACTIVATIONS

Cal EOC Incident – 2014 Drought

- The SOC is activated at Level 2 in support of the Drought State of Emergency from 0800-1700 hours daily.
- The Inland REOC is activated at Level 2 from 0800-1700 Monday through Friday or as needed.
- The Southern REOC is activated at Level 1.
- The Santa Barbara County OA EOC is activated at Level 2 to be handled by the duty officer for the purpose of monitoring activities and gaining situational awareness. The operational period is Monday – Friday, 0800-1700 hours.

Cal OES
GOVERNOR'S OFFICE
OF EMERGENCY SERVICES

Cal EOC Incident – 2014 Drought

Situational Summary

On January 17, 2014 Governor Edmund G. Brown proclaimed a State of Emergency and directed state officials to take all necessary actions to prepare for drought conditions. The State Operation Center (SOC) is activated to implement objectives in support of the Governor's priorities. The lack of winter rain and snowfall has resulted in extremely dry conditions in many parts of the State. Reservoir levels are down significantly from where they should be on average for this time of year. If conditions continue severe impacts to municipal water supplies, agriculture (plants and livestock) and firefighting capabilities are likely in store for the State over the next few months. Negative economic impacts will also result.

The drought could result in severe impacts to the municipal water supplies, wells, agriculture (plants and livestock) and firefighting capabilities for several months. The SOC continues to be activated to monitor the situation statewide, and support regional and local operational areas.

- Current Reservoir Levels continue to decline. Levels as of August 21st : Don Pedro 41%; Exchequer 17%; Folsom Lake 40%; Lake Oroville 32%; Millerton Lake 46%; New Melones 24%; Pine Flat 11%; San Luis 19%; Lake Shasta 31%; Trinity Lake 30%; Pyramid Lake 94%; and Castaic Lake 44%.

- Emergency Drinking Water Procurement and Distribution Planning Guidance (*rev.* May 2014**)**
Significant changes have occurred to the structure of California's state government organization. Rapid advances in systems, science, and technology have helped emergency managers improve coordination, forecasting, and situational awareness. Because of these changes, the *Multi-Agency Emergency Response Procedures for Potable Water Procurement & Distribution* document has been replaced by the *Emergency Drinking Water Procurement and Distribution Planning Guidance.* The intent of this guidance document is to clarify the roles and responsibilities of the stakeholders involved in locating, procuring, and delivery of emergency drinking water1 to populations in California. Consequently creating a framework for agencies and organizations to work together to enhance preparedness.

- State Board Mandatory Conservation Regulations Now in Effect: The state's first-ever emergency regulations mandating urban water conservation became effective will be in effect until April 25, 2015.
http://www.waterboards.ca.gov/waterrights/water_issues/programs/drought/emergency_regulations_waterconservation.shtml

- The 2014 Governor Drought Task Force continues to meet regularly to take actions that conserve water and coordinate state response to the drought.

- Cal OES continues to gather drought-related costs from state agencies and local governments.

Cal OES
GOVERNOR'S OFFICE OF EMERGENCY SERVICES

Drought Declarations/Resolutions/Proclamations:

County Declarations/Resolutions/Proclamations: As of 08/26/14

Declarations/Resolutions/Proclamations			
Inland Region			
County	**Date Signed**	**Request**	**Reaffirmation Received**
Glenn	1/30/2014; 4/16/2014	State and Federal relief	3/10/2014
Kern	1/14/2014	Gubernatorial and Presidential	6/27/2014
Kings	1/14/2014	State and Federal assistance	7/31/2014
Madera	1/28/2014	No specific request	8/25/2014
Mariposa	5/13/2014	State and Federal assistance	8/6/2014
Merced	3/6/2014	No specific request	8/7/2014
Modoc	3/5/2014	No specific request	7/29/2014
Plumas	8/19/2014	Refief from water curtailments	
San Joaquin	1/28/2014	No specific request	5/21/2014
Shasta	5/15/2014	No specific request	7/29/2014
Siskiyou	3/11/2014	Gubernatorial and Presidential	6/17/2014
Sutter	2/11/2014	Gubernatorial and Presidential	8/26/2014
Trinity	8/5/2014	No specific request.	
Tulare	2/4/2014	CDAA and Federal assistance	7/15/2014
Tuolumne	2/4/2014	CDAA and Federal assistance	8/6/2014
Yuba	2/18/2014	Gubernatorial and Presidential	8/5/2014
Coastal Region			
County	**Date Signed**	**Request**	**Reaffirmation Received**
Humboldt	7/1/2014	No specific request	8/13/2014
Lake	3/6/2014	CDAA and Federal assistance	
Mendocino	1/7/2014	No specific request	
Napa	8/7/2014	No specific request	
Sonoma	2/25/2014	CDAA and Federal assistance	
Southern Region			
County	**Date Signed**	**Request**	**Reaffirmation Received**
Inyo	1/28/2014	CDAA	
San Bernardino	8/5/2014	CDAA	
Santa Barbara	1/17/2014; 5/23/2014	No Specific request; CDAA	
San Luis Obispo	3/11/2014	CDAA and Federal assistance	

Cal OES
GOVERNOR'S OFFICE OF EMERGENCY SERVICES

Declarations/Resolutions/Proclamations: (Cont.)

City / Tribe / Special District Declarations/Resolutions/Proclamations:

Declarations/Resolutions/Proclamations		
City/Tribe/Special District		**Request**
Inland Region		
City of Live Oak, Sutter	5/12/2014	Declare Local Emergency State/Fed assistance
Cortina Racheria Kletsel Dehe Band of Wintun Indians, Colusa County	7/7/2014	Declared drought emergency / instituting conservation measures.
Placer County Water Agency Placer	2/6/2014	Local conservation and funding measures
Twain Harte Community Services Dist Tuolumne	1/29/2014	Enact District conservation measures
Tule River Tribe Tulare	1/30/2014	Enact Tribal emergency authorities
Lake Don Pedro CSD. Mariposa, Tuolumne	2/18/2014	Declare a Stage I Water Emergency
Lodi City, San Joaquin County	7/1/2014	Declare Local Emergency State/Fed assistance
Karuk Tribe Siskiyou, Humboldt	2/18/2014	Enact Tribal emergency authorities
Montague City, Siskiyou	4/14/2014	
Mountain House CSD, San Joaquin County	7/1/2014	Declaring Stage I Mandatory Water Conservation
Mariposa Public Utility District	2/4/2014	Enact District conservation measures
Nevada Irrigation District	5/13/2014	Adopting Stage II Drought Contingency Plan
Portola City, Plumas County	8/13/2014	
Ripon City, San Joaquin County	7/1/2014	Mandatory Water Conservation
Tuolumne Utilities District	2/13/2014	Declare a Stage III Water Emergency
West Sacramento, City of - Yolo County	8/7/2014	Declaration of Stage II Water Emergency / Mandatory Water Conservation Measures
Yocha Dehe Wintun Nation, Yolo	3/25/2014	Enact Tribal emergency authorities

Cal OES
GOVERNOR'S OFFICE OF EMERGENCY SERVICES

Declarations/Resolutions/Proclamations: (Cont.)

City / Tribe / Special District Declarations/Resolutions/Proclamations:

Declarations/Resolutions/Proclamations		
City/Tribe/Special District		**Request**
Coastal Region		
Hoopa Valley Tribe Humboldt	1/20/2014	Enact Tribal emergency authorities
Yurok Tribe Del Norte, Humboldt	1/29/2014	Enact Tribal emergency authorities
City of Willits Mendocino	1/7/2014	Declare a Phase V Water Emergency
Brooktrails Township Community Srvs Dist, Mendocino	1/7/2014	
City of Calistoga Napa	2/4/2014	Declare a Stage II Water Emergency
City of St. Helena Napa	1/28/2014	Declare a Stage II Water Emergency
City of American Canyon Napa	7/29/2014	Declare a Stage II Water Emergency
City of Rio Dell, Humboldt	7/17/2014	Declare a Stage III Water Shortage Emergency
City of San Juan Bautista	5/15/2014	Declare a Water Shortage Emergency
Sherwood Valley Pomo Indian Tribe, Mendocino	3/21/2014	Enact Tribal emergency authorities
Kashia Band of Pomo Indians of the Stewarts Point Rancheria, Sonoma County	8/11/2014	Water Conservation Measures
Southern Region		
Carpinteria Valley Water District	2/12/2014	Declare a Stage I Water Emergency
Meiners Oaks Water District	3/4/2014	Declare a Stage II Water Emergency
Montecito Water District, Santa Barbara	2/11/2014	Declare a Water Emergency w/Conserv. measures
Goleta Water District	3/25/2014	Declare a Stage I Water Emergency
City of Santa Barbara	5/21/2014	Declare Stage II Water Emergency

Cal OES
GOVERNOR'S OFFICE OF EMERGENCY SERVICES

County Drought Task Force Meetings

Information as of 8/25/14

County Drought Task Force Upcoming Meetings		
Inland Region		
County	**Previous Meetings**	**Upcoming Meetings**
Butte	8/4/2014	Tenative: First week of November
Glenn	8/13/2014	8/27/2014
Kern	5/15/2014	TBD
Kings	7/18/2014	8/27/2014
Madera	7/29/2014	TBD
Merced	8/15/2014	9/18/2014
Modoc	2/12/2014	TBD
Nevada	7/16/2014	TBD
Placer	8/15/2014	TBD
Plumas	8/5/2014	TBD
Sacramento	8/14/2014	TBD
San Joaquin	8/13/2014	TBD
Siskiyou	5/22/2014	TBD
Stanislaus	8/7/2014	TBD
Sutter	8/14/2014	TBD
Tehama	5/19/2014	TBD
Tulare	7/14/2014	9/15/2014
Tuolumne	7/17/2014	9/14/2014
Yolo	8/7/2014	9/4/2014
Coastal Region		
Hoopa Valley Tribe	6/18/2014	8/27/2014
Humboldt	8/7/2014	8/27/2014
Lake	8/7/2014	8/28/2014
Mendocino	8/16/2014	8/28/2014
Monterey	7/30/2014	10/1/2014
Napa	5/28/2014	TBD
San Francisco	8/11/2014	TBD
San Mateo	7/29/2014	8/27/2014
Yurok Tribe	8/6/2014	8/27/2014
Southern Region		
Imperial County	8/14/2014	TBD
Orange	6/25/2014	TBD
San Luis Obispo	8/20/2014	9/24/2014
Santa Barbara	8/20/2014	10/8/2014

Cal OES
GOVERNOR'S OFFICE OF EMERGENCY SERVICES

CAL OES MISSIONS

New Cal OES Missions

- **2014-LAW-5397** 08/26/2014 at 1713 hours International Emergency Response Coordination Center advised that a SPOT device is sounding in Tuolumne County. Cal OES LDO is coordinating resources.

- **2014-LAW-5354** On 8/26/14 at 0307 hours, Tuolumne County Sheriff's Office (TCSO) is requesting SAR resources to help locate a missing 63 year old female in the Columbia area off Saw Mill Flat Rd. The MP was last seen on video walking out of her home approximately 1100 hrs. on Monday, August 26, 2014. The family, which didn't see the video until approximately 1900 hrs., that day, immediately notified authorities, who initiated search efforts. The MP has medical issues and may be confused due to medications taken for arthritis and fibromyalgia. TCSO is requesting one trailing and one tracking K-9, along with helicopter support from CHP H-40 out of Fresno. The search area is a mixed rural/urban open space, containing heavy brush, and is at 1500'-2000' elevation. Tuolumne has already contacted both Calaveras County for the K-9 support and CHP for the helicopter. **Mission Ongoing.**

Cal OES
GOVERNOR'S OFFICE
OF EMERGENCY SERVICES

CAL OES EXERCISES

Oroville Dam Emergency Action Plan Exercise, Butte County (No Change)

- August 27th, Oroville Dam Emergency Action Plan Exercise – Cal OES Inland Region Staff and Cal OES T-Comm Staff will participate in this functional exercise.
- An MRT has been created to provide a MIGU for communications during the Exercise.
- The Warning Center and Region may receive notifications as a result of this Exercise on August 27th.

Mission:
We protect lives and property, build capabilities, and support our communities for a resilient California.

We achieve our mission by serving the public through effective collaboration in preparing for, protecting against, responding to, recovering from, and mitigating the impacts of all hazards and threats.