Cal OES Daily Situation Report

September 8, 2020

This banner is posted in Ben Lomand, area in the Santa Cruz mountains for first responders of the CZU Fire.

Photo Credit: Lee Dorey // Cal OES

Cal OES
GOVERNOR'S OFFICE OF EMERGENCY SERVICES

Duty Officer	
EDO	Budge Currier
CSWC Watch Officer	Justin Christiansen (Day) Art Arquero (Night)
Situation Cell Duty Officer	SituationCell@caloes.ca.gov 916-845-8411
STAC Duty Officer	STAC@caloes.ca.gov 916-275-4069
FDC	Joe Gear
LDC	Ryan Smith
IDO	Robert Goyeneche
CDO	Melanie Gilbert
SDO	Cody Gallagher
PIO	Brad Alexander
TDO	Chad Stokes
ITDO	James Whitby
EQTP	Todd Becker
Tribal Liaison POC	Lori Nezhura
Access and Functional Needs POC	Vance Taylor

National Terrorism Advisory System

NTAS
NATIONAL TERRORISM ADVISORY SYSTEM
BULLETIN

Cal OES
GOVERNOR'S OFFICE OF EMERGENCY SERVICES

SITUATION SUMMARY

Cal OES Activation Status

State Operations Center	Inland Regional EOC	Coastal Regional EOC	Southern Regional EOC
Level 1	MRCC	MRCC	MRCC

Coronavirus Disease 2019 (COVID-19)

The Cal OES State Operations Center (SOC) activated 03/02/20 at 0700 hours in support of the California Department of Public Health (CDPH) Medical Health Coordination Center's (MHCC) statewide response to COVID-19. Cal OES will continue to provide resource coordination for the COVID-19 event, as well as situation status reporting and advance planning across multiple areas.

Situation Overview

- **California State of Emergency Proclamation**
  On 03/04/20, Governor Gavin Newsom declared a State of Emergency for California, as a result of the global COVID-19 outbreak that began in December 2019, to make additional resources available, formalize emergency actions already underway across multiple state agencies and departments, and help the state prepare for broader spread of COVID-19.
- **Executive Order N-33-20**
  On 03/19/20, the California State Public Health Officer and Director of the California Department of Public Health ordered all individuals living in the State of California to stay home or at their place of residence, except as needed to maintain Continuity of Operations of the Federal critical infrastructure sectors.
- **Global Health Advisory**
  On 03/19/20, the U.S. Department of State issued a Global Health Advisory at Level 4 (Do Not Travel) due to the global impact of COVID-19.
- **FEMA-4482-DR-CA**
  On 03/22/20, President Trump approved Major Declarations FEMA-4482-DR-CA (DR-4482) for the COVID-19 Pandemic.

Confirmed Global COVID-19 Cases – Per Worldometers COVID-19 Live Updates as of 09/07/20 at 1000 hours:

- 27,377,786 (+166,035) total confirmed cases in 213 countries
- 894,347 (+8,447) total deaths

Confirmed United States COVID-19 Case – Per Centers for Disease Control and Prevention (CDC) as of 09/07/20 at 1100 hours:

- 6,261,216 (+34,337) total confirmed cases
- 188,513 (+462) total deaths

Confirmed California COVID-19 Cases - Per Medical Health Coordination Center as of 09/07/20 at 1100 hours:

- 735,235 (+3,091) total confirmed cases

- Please see attached California Health & Human Services (CHHS) Agency / Cal OES Joint Situation Report for additional details.

Cal OES
GOVERNOR'S OFFICE OF EMERGENCY SERVICES

SITUATION SUMMARY

September 2020 Excessive Heat Event and CAISO Grid Impacts

A significant warming trend is expected to bring heat related impacts to much of the state and may lead to CAISO grid impacts over the holiday weekend. Temperatures of 10-20 degrees above normal are expected 09/06/20 through 09/07/20. This heat event is forecast to be similar to the mid-August heat event. Increased peak demand on the California Independent System Operator (CAISO) grid is again expected due to the anticipated near-record high temperatures..

- On 09/02/20, CAISO issued a Restricted Maintenance Operations (RMO) notice for 09/05/20 at 0600 hours through 09/06/20 at 2200 hours.
    - On 09/04/20, the RMO period was extended through 09/08/20 at 2200 hours
- On 09/03/20, CAISO issued a Flex Alert for 09/05/20 through 09/07/20 from 1500 to 2100 hours daily.
- On 09/03/20, Governor Newsom proclaimed a statewide emergency due to an statewide excessive heat event.
    - The Governor's proclamation outlines a number of steps to free up additional energy capacity, including the waiving of certain regulations related to generators, power plants, and the permitting requirements adopted by local air quality management districts.
    - The proclamation can be found here.
- On 09/05/20 at 1749 hours, CAISO declared a Stage 2 System Emergency, asking Investor Owned Utilities to implement demand reduction programs and allowing CAISO to acquire additional power under emergency purchase authority. The Stage 2 was cancelled on 09/05/20 at 2032 hours.
- On 09/06/20 at 1753 hours, CAISO declared a Stage 2 System Emergency, asking Investor Owned Utilities to implement demand reduction programs and allowing CAISO to acquire additional power under emergency purchase authority. The Stage 2 was cancelled on 09/06/20 at 2021 hours.

PG&E Potential Public Safety Power Shutoff (PSPS) Event – PGE PSPS 09072020

On 09/04/20 at 2159 hours, PG&E notified the California State Warning Center they are activating their PSPS protocols due to a threatening weather event in their service area.

- Current PSPS Stage: De-energization Initiated
- Total Customers Potentially Impacted: 171,842
- Total Medical Baseline Customers Potentially Impacted: 10,279
- Potentially Impacted Counties: Alpine, Amador, Butte, Calaveras, El Dorado, Humboldt, Kern, Lake, Lassen, Mariposa, Napa, Nevada, Placer, Plumas, Shasta, Sierra, Siskiyou, Sonoma, Tehama, Trinity, Tuolumne, and Yuba
- Weather Event Window: 09/08/20, 0000 hours to 09/09/20, 0900 hours
- Total Customers Currently De-energized: 0
- Total Medical Baseline Customers Currently De-energized: 0
- Counties Currently Impacted by De-energization: None

Cal OES
GOVERNOR'S OFFICE OF EMERGENCY SERVICES

SITUATION SUMMARY

SCE Potential Public Safety Power Shutoff (PSPS) Event – SCE PSPS Event 09.05.20

On 09/05/20 at 1542 hours, SCE notified the California State Warning Center they are activating their PSPS protocols due to a threatening weather event in their service area.

- Current PSPS Stage: Activating PSPS Protocols/Potential to De-energize
- Total Customers Potentially Impacted: 74,369
- Total Medical Baseline Customers Potentially Impacted: 1,676
- Potentially Impacted Counties: Kern, Los Angeles, Orange, Riverside, San Bernardino, and Ventura
- Weather Event Window: 09/08/20, 1200 hours to 09/09/20, 1500 hours
- Total Customers Currently De-energized: 0
- Total Medical Baseline Customers Currently De-energized: 0
- Counties Currently Impacted by De-energization: None

SDG&E Potential Public Safety Power Shutoff (PSPS) Event – SDGE PSPS Event 09.06.20

On 09/06/20 at 1623 hours, SDG&E notified the California State Warning Center they are activating their PSPS protocols due to a threatening weather event in their service area.

- Current PSPS Stage: Activating PSPS Protocols/Potential to De-energize
- Total Customers Potentially Impacted: 16,003
- Total Medical Baseline Customers Potentially Impacted: 981
- Potentially Impacted Counties: San Diego
- Weather Event Window: 09/08/20, 1200 hours to 09/10/20, 1900 hours
- Total Customers Currently De-energized: 0
- Total Medical Baseline Customers Currently De-energized: 0
- Counties Currently Impacted by De-energization: None

Cal OES INLAND REGION

- See COVID-19 section
- See Fire Activity slides
- See PSPS sections

Cal OES COASTAL REGION

- See COVID-19 section
- See Fire Activity slides
- See PSPS sections

Cal OES SOUTHERN REGION

- See COVID-19 section
- See Fire Activity slides
- See PSPS sections

Cal OES
GOVERNOR'S OFFICE OF EMERGENCY SERVICES

FIRE ACTIVITY

Cal OES Fire Preparedness Levels		
National	**Northern California**	**Southern California**
Preparedness Level 5	**Preparedness Level 5**	**Preparedness Level 5**
	Multi-Agency Coordination System MACS Mode: 3	**Multi-Agency Coordination System MACS Mode: 3**

Note: The National and Regional Preparedness Levels are maintained by the National Multi-Agency Coordination (MAC) Group and are separate from Cal OES activation levels.

2020 Statewide Wildfires

The State Operations Center is activated at a Level 1 (highest) to support and monitor ongoing wildfire activity occurring in multiple areas throughout the state.

- On 08/18/20, Governor Newsom declared a State of Emergency due to fires and extreme weather conditions. The Governor's Proclamation can be found here.
- On 08/22/20, President Trump issued a Presidential Disaster Declaration and ordered Federal aid to supplement State, tribal, and local recovery efforts in the areas affected by wildfires beginning on 08/14/20, and continuing.
- On 08/26/20, the U.S. Department of Health & Human Services issued a Declaration that a Public Health Emergency Exists for the California Wildfires. The Federal Declaration can be found here.
- On 09/07/20, Governor Newsom declared a second State of Emergency due to fires in Fresno, Madera, Mariposa San Bernardino and San Diego Counties. The Governor's Proclamation can be found here.
- Please see attached 2020 SOC July/August Statewide Fire Summary for fires being reported on by the State Operations Center.

Cal OES Fire Missions

2020-FIRE-41106: 4 CNG Type I helicopters assigned to support CAL FIRE with water drops and/or troop transport.

2020-FIRE-38458: 1 CNG aircraft crash rescue vehicle and equipment with Class B foam capabilities assigned to fires throughout the state.

2020-FIRE-38296: CNG will establish and maintain 1 temporary bridge to accommodate incident fire traffic in Yolo County to Colusa, Napa and Lake Counties.

2020-FIRE-37807: 6 CNG Force Packages (12 Hand Crews) assigned to firefighting efforts to support CAL FIRE throughout California.

Cal OES
GOVERNOR'S OFFICE OF EMERGENCY SERVICES

FIRE ACTIVITY

Cal OES Fire Missions (Continued)

2020-FIRE-37760: 1 CNG MQ-9 assigned to support CAL FIRE with infrared imagery and perimeter mapping. Aircraft will provide persistent incident awareness and assessment (IAA) for real time/near real time strategic and tactical situational awareness.

2019-FIRE-402: Personnel assigned to fuel reduction efforts in CAL FIRE Units: Shasta/Trinity, Nevada/Yuba/Placer, San Benito/Monterey and Fresno/Kings.

- Five 20-person Hand Crews each and all necessary personnel, support, transportation and materials.
- 65 additional soldiers to be trained and ready to backfill.
- Assigned to fuel reduction efforts in SHU, NEU, BEU, and FKU (1 crew in each unit with the exception of 2 crews in FKU)

EMAC

- Please see attached 2020 SOC July/August Statewide Fire Summary for fires being reported on by the State Operations Center.

Pre-Position Resources

Region I

- **Los Angeles County:**
  - XLB: Local Government Type I Strike Team, 1 Local Government Type I Water Tender, and 1 Dispatcher
  - XLC: Local Government Type I Water Tender, 1 Cal OES Type I Strike Team.
- **Ventura County:**
  - XVE: 1 Local Government Type I Strike Team, 1 Helicopter, 1 Type 1 Hand Crew, and 1 Dispatcher, 1 Local Government Type I Dozer
- **Santa Barbara County:**
  - XSB: 1 Cal OES Type I Strike Team, 2 Dispatchers, and 1 Overhead

Region II

- **Marin County:**
  - XMR: 1 Local Government Type 3 Strike Team, 1 Local Government Task Force, (3 Cal OES Type 1 Engines, 1 Local Government Type 1 Water Tender) and 2 Dispatchers.
- **Contra Costa County:**
  - XCC: 3 Local Government Type 3 Engines, 1 Local Government Type I Dozer, 1 Local Government Type I Water Tender, 1 Local Government Type 2 IA Crew, 2 Dispatchers, and 4 Overhead
- **Lake County:**
  - XLK: 4 Local Government Type 3 Engines, 1 Local Government Type I Water Tender and 1 Dispatcher.
- **Alameda County:**
  - XAL: 1 Cal OES Type 3 Engine, 4 Local Government Type 3 Engines, 1 Local Government Type 2 Dozer, 1 Local Government Type I Water Tender, 1 Local Government Type 2 Water Tender , 2 Dispatchers.

Cal OES
GOVERNOR'S OFFICE OF EMERGENCY SERVICES

FIRE ACTIVITY

Pre-Position Resources (Continued)

Region III

- **Colusa County:**
  - XCO: 4 Local Government Type 3 Engines, 1 Local Government Type 1 Water Tender, and 1 Overhead

Region IV

- **Amador County:**
  - XAM: 1 Local Government Type 2 Water Tender, 1 Local Government Type 3 Strike Team and1 Overhead

Region VI

- **Inyo County:**
  - XIN: 2 Local Government Type 2 Engines, and 1 Overhead
- **San Diego:**
  - XSD: 1 Local Government Type 3 Strike Team, 1 Local Government Task Force, 1 Local Government Type 1 Water Tender, 1 Type 2 Local Government Type 2 Water Tender, 1 Helicopter, 2 Dispatchers

COVID-19 Missions

- Please see attached California Health & Human Services (CHHS) Agency / Cal OES Joint Situation Report for additional details.

Cal OES INLAND REGION

- Please see attached 2020 SOC July/August Statewide Fire Summary for fires being reported on by the State Operations Center.

Cal OES COASTAL REGION

- Please see attached 2020 SOC July/August Statewide Fire Summary for fires being reported on by the State Operations Center.

Cal OES SOUTHERN REGION

- Please see attached 2020 SOC July/August Statewide Fire Summary for fires being reported on by the State Operations Center.

MAJOR ROAD / HIGHWAY / BRIDGE CLOSURES

Lifeline Route Closures		
Northern California	**Central California**	**Southern California**
Lifeline Route Closure	**No Lifeline Route Closures**	**No Lifeline Route Closures**

Lifeline Routes:

- US 101, Willits, Mendocino County, is closed in both directions, from North Main St. to Covelo Rd., due to a wildfire. No estimated to of reopening.

Non-Lifeline Routes:

- Click here for a list of current road closures.

Wildfire Closures:

- Please see attached 2020 SOC July/August Statewide Fire Summary for fires being reported on by the State Operations Center.

Emergency Center Activations:

- Please see attached 2020 SOC July/August Statewide Fire Summary for fires being reported on by the State Operations Center.
- Please see attached California Health & Human Services (CHHS) Agency / Cal OES Joint Situation Report for additional details.

Interactive Travel Forecast Map Based on Weather Conditions Provided by National Weather Service (Prototype)

- http://www.wrh.noaa.gov/wrh/travel/?wfo=mtr

Click on the Caltrans Logo to check current Hwy. conditions.
You can also call 1-800-427-7623 for current Hwy. conditions.

CALIFORNIA 911 SYSTEM

California 911 Outages		
Northern California	**Central California**	**Southern California**
No 911 Outages	**No 911 Outages**	**No 911 Outages**

9-1-1 Outage/Remote/Community Isolations

Community Isolation, Statewide

On 09/05/20 at 1647 hours, Cox Communications reported a community isolation occurred due to SDG&E Power Outages. **Update, 09/07/20:** Over the past 24 and 48 hours, the Cal OES 9-1-1 Branch has received an increased number of minor community isolation due to the statewide fires and weather related power outages. This event is being updated to reflect the continued statewide reports of minor community isolations.

- Time Outage Started: 09/05/20, 1430 hours
- Time of Resolution/Restoration: TBD
- Jurisdiction Affected: Statewide
- Area Affected: Statewide
- Reason For Outage: Fires & Weather Related Power Outages
- Wireless 9-1-1 Calls Impacted: No
- Wireline 9-1-1 Calls Impacted: No
- VoIP 9-1-1 Calls Impacted: At any given time VOIP customers phone equipment may go offline due to loss of power and they will be unable to reach 9-1-1. Instances may increase due to anticipated PSPS events.

Community Isolation, San Mateo County (FINAL)

On 09/07/20 at 1647 hours Comcast Communications has reported to the 9-1-1 Branch that a community Isolation has occurred due to PG&E Power Outages.

- Time Outage Started: 09/07/20, 1637 hours
- Time Outage Reported: 09/07/20, 1715 hours
- Time of Resolution/Restoration: 09/07/20, 2059 hours
- Total Outage Time: 4 hours, 22 minutes
- Jurisdiction Affected: San Mateo County Sheriff, Redwood City Police Department, and Belmont Police Department
- Area Affected: Redwood City, Belmont
- Reason For Outage: PG&E Power Outage
- Number of users Affected: 113 (-941) customers are unable to reach 9-1-1.
- Wireless 9-1-1 Calls Impacted: No
- Wireline 9-1-1 Calls Impacted: No
- VoIP 9-1-1 Calls Impacted: Yes

Cal OES
GOVERNOR'S OFFICE OF EMERGENCY SERVICES

CALIFORNIA 911 SYSTEM

California 911 Outages		
Northern California	**Central California**	**Southern California**
No 911 Outages	**No 911 Outages**	**No 911 Outages**

Service Interruptions

- None reported.

Cal OES
GOVERNOR'S OFFICE
OF EMERGENCY SERVICES

WEATHER OF CONCERN

NORTHERN CALIFORNIA

- Multiple Red Flag Warning and Fire Weather Watches are in effect through Wednesday for most of Northern California due to gusty winds and low relative humidity.
- High Risk of significant fire potential has been issued due to gusty winds, low relative humidity (RH) and very dry fuels today thru Wednesday for much of the area. The ongoing heat wave and unstable air mass will further enhance fire growth potential.
- Multiple Excessive Heat Warnings have been issued for most of Northern California through Tuesday evening.

SOUTHERN CALIFORNIA

- Multiple Red Flag Warning and Fire Weather Watches are in effect through Wednesday for most of Southern California due to gusty winds and low relative humidity.
- The potential for large fire remains elevated for the entire region through the end of this week due to the well above normal temperatures along with minimum humidity in the single digits and teens.
- There will be poor nighttime humidity recovery away from the coast through the end of this week.
- There will also be a high risk for large fire due to strong offshore winds and single digit humidity across all of Southern California from the mountains westward Tuesday night through Wednesday afternoon.

Weather Advisories, Watches, and Warnings currently active in California:
http://www.wrh.noaa.gov/hazardSummary/?state=ca

Active Weather Warnings, Watches and Advisories by County:
http://www.wrh.noaa.gov/hazardSummary/?state=ca&bycounty=1

WEATHER KEY POINTS
09/08/20 - 09/14/20

Tuesday-Monday

- Cooler temperatures with Moderate to locally High heat concerns beginning today
    - Locally High heat impacts are expected for northwestern CA today
- Gusty offshore winds across CA will bring critical fire weather conditions through early Wednesday
    - Santa Ana wind event possible through Wednesday evening.
    - Elevated fire conditions expected for the remainder of the week with continued warm and dry conditions.
- Dry weather is generally expected to continue statewide
- Reduced air quality will likely remain an issue due to the extensive smoke being produced by the numerous wildfires across the state

CALIFORNIA WEATHER IMPACTS
09/08/20 - 09/14/20

Hazards / Day	TUE	WED	THU	FRI	SAT	SUN	MON
Non-Thunderstorm Damaging Winds	Coastal/ **Inland/ Southern**	Coastal/ Inland/ **Southern**	Coastal/ **Inland/ Southern**				
Snow							
Coastal Flooding							
River Flooding							
Thunderstorms (Wind / Hail / Tornadoes)							
Fire Weather (Low Humidity / Wind / Dry Thunderstorms)	**All Regions**	Coastal/ Inland/ **Southern**	All Regions	All Regions	All Regions	All Regions	All Regions
Heat Risk	Southern/ **Inland/ Coastal**	Southern/ Inland	Inland	Southern			
Heavy Rain / Flash Flooding / Debris Flow							
Cold							

No Impacts | Minimal Impacts | Moderate Impacts | Severe Impacts

PRECIPITATION FORECAST
09/08/20 - 09/10/20

Dry conditions are expected through Wednesday

EXPERIMENTAL HEAT RISK FORECAST
09/07/20 - 09/09/20

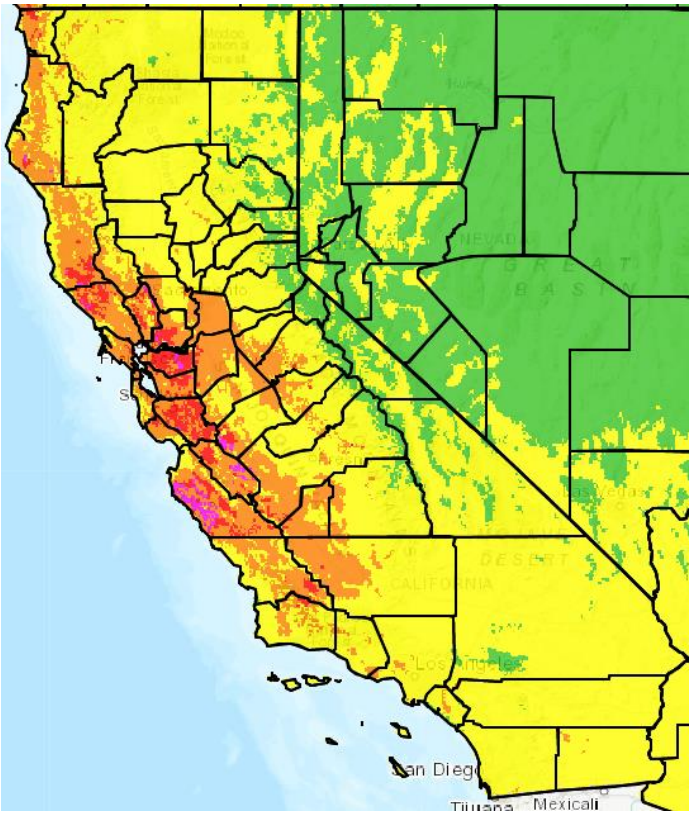

Tuesday

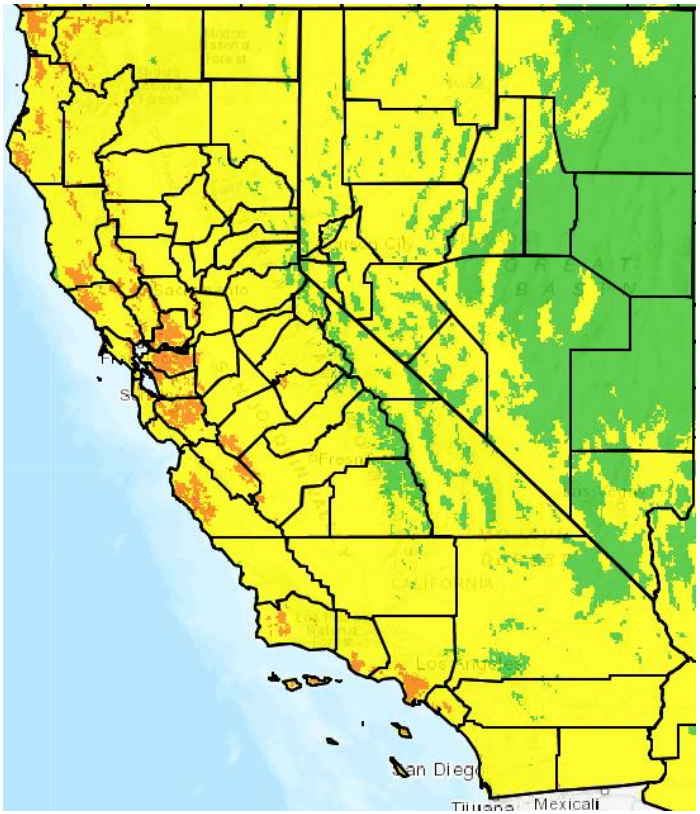

Wednesday

Category	Level	Meaning
Green	0	No Elevated Risk
Yellow	1	Low Risk for those extremely sensitive to heat, especially those without effective cooling and/or adequate hydration
Orange	2	Moderate Risk for those who are sensitive to heat, especially those without effective cooling and/or adequate hydration

Category	Level	Meaning
Red	3	High Risk for much of the population, especially those who are heat sensitive and those without effective cooling and/or adequate hydration
Magenta	4	Very High Risk for entire population due to long duration heat, with little to no relief overnight

WEATHER OUTLOOK
09/13/20 - 09/21/20

6-10 Day Outlook (September 13 – September 17)

Temperatures

- Above normal temperatures strongly favored statewide

Precipitation

- Near normal precipitation favored statewide

8-14 Day Outlook (September 15 – September 21)

Temperatures

- Above normal temperatures strongly favored statewide

Precipitation

- Near normal precipitation favored statewide, except below normal across far northern CA.

WEATHER MAP

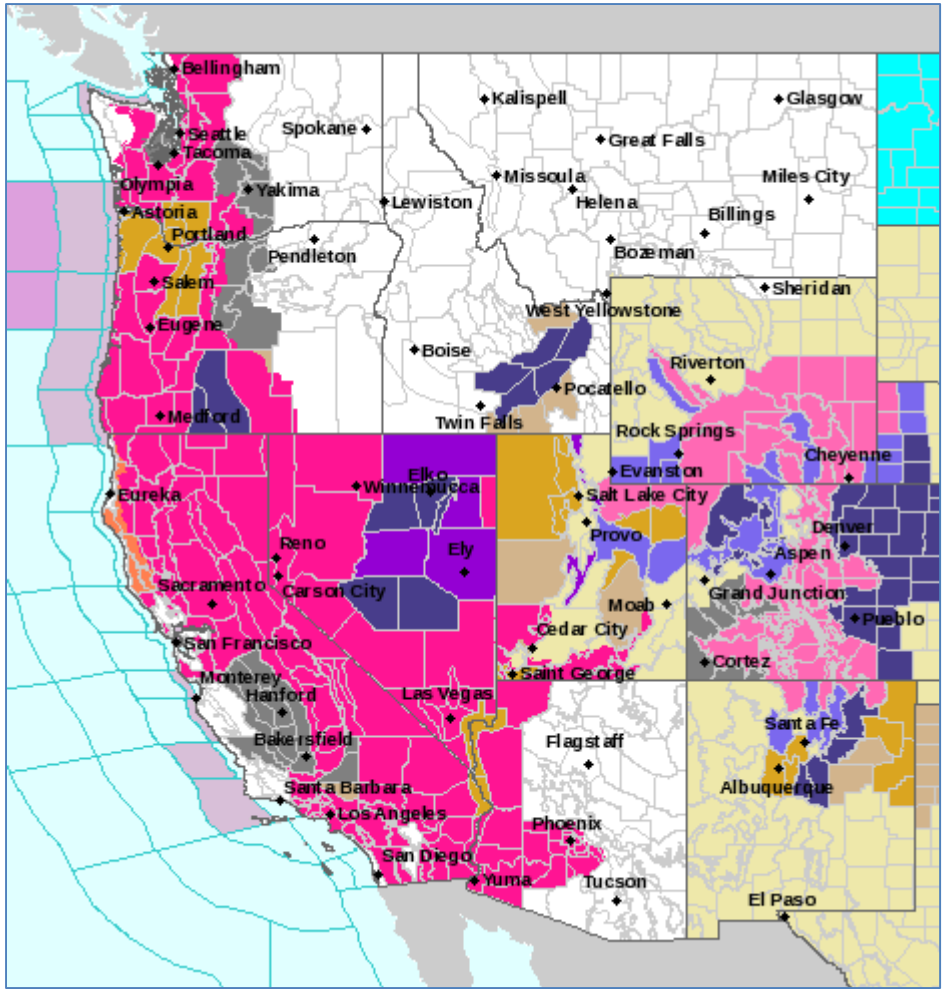

- Winter Storm Warning
- High Wind Warning
- Dust Storm Warning
- Gale Warning
- Hard Freeze Warning
- Freeze Warning
- Red Flag Warning
- Winter Weather Advisory
- Heat Advisory
- Small Craft Advisory
- Blowing Dust Advisory
- Lake Wind Advisory
- Wind Advisory
- Frost Advisory
- Freeze Watch
- Air Quality Alert
- Hazardous Weather Outlook
- Short Term Forecast

Cal OES
GOVERNOR'S OFFICE OF EMERGENCY SERVICES

Cal OES LAW ENFORCEMENT MISSIONS

Cal OES Law Missions

- **2020-LAW-41210, 09/07/20, 1606 hours,** IERCC advised of an InReach device activation plotting to the area of Monterey County (36.432359 -121.917493), reference a bicycle accident. IERCC called Monterey County direct prior to notifying CalOES Warning Center. LDC monitored mission. Bicyclist transported to hospital via ground ambulance. **MISSION CLOSED**

- **2020-LAW-41216, 09/07/20, 1712 hours,** AFRCC advised of a PLB activation plotting to the area of Yosemite National Park, Mono County (38.0039 -119.4376). LDC notified Yosemite National Park Service Dispatch reference the activation. LDC offered Yosemite NPS a nearby NAS Lemoore SAR helicopter. YOSAR opted to hike 13 miles in to assess the situation. They will advise if the helicopter is needed. **MISSION ONGOING**

- **2020-LAW-41240, 09/07/20, 0142 hours,** IERCC advised of an InReach device activation plotting to the area of Madera County, (37.491392 -119.260798). R/O advised they are trapped between a bridge that is out and the fire, off of Old Minarets Hwy. LDC was able to make phone contact with the R/O. LDC advised R/O to continually assess safety, stay in an area with good clearing, and take actions to ensure personal safety. LDC contacted LEB A/C McCormick, who is assigned to the Creek ICP. A/C McCormick coordinating directly with CNG, ICP, and Madera Sheriff to formulate a rescue plan. R/O is not in imminent danger as of 0245. A/C McCormick has direct cellular contact with the R/O, as well as the InReach link to track real-time movements. **MISSION ONGOING**

- **2020-LAW-41000, 09/06/20, 0545 hours,** Fresno County Sheriff requesting In-Region LEMA, immediate need, for evacuations in the Shaver Lake area of Fresno County due to the Creek Fire. Fresno PD accepted the mission, but requires a CalOES Mission # prior to responding. At the request of Fresno County Sheriff RAMC, LDC issued an MRT for tracking purposes only. **MISSION ONGOING**

- **2020-LAW-40970, 09/05/20, 1000 hours:** Dolan Fire IMT (USFS) requested a California DFW patrol boat to assist with communication repeater off the coast of Big Sur. Fire crews working on steep terrain are unable to access communications. DFW accepted the mission and will provide a floating repeater bridge 12 hours a day starting on 09/06/20. **MISSION ONGOING**

- **2020-LAW-40932, 09/05/20, 1528 hours:** Cal OES LEB Assistant Chief, assigned to the Creek Fire Incident, requested NAS Lemoore and CNG Helicopter assets for immediate need rescue of multiple people trapped by fire at the Mammoth Pools Reservoir (37.3543, -119.3029). Request was made on behalf of Madera County Sheriff. CNG JOC coordinated Army aviation assets, and AFRCC coordinated NAS Lemoore asset. NAS Lemoore UH-60 “Lasso Zero-Two”, Army CH-47 Scooner “Two-Zero”, Army UH-60 “Maco Two-Seven” assigned to the incident. Adverse visibility due to smoke limited rescue operations at Mammoth Pools Reservoir. Madera Sheriff I/C continually monitoring conditions for air rescue attempts. **Update 09/07/20, 0800 hours,** CNG has the following resources committed to the mission: Two CH-47 Chinooks; Two UG-60 Blackhawks; associated maintenance and support crews. 5 Air-Rescue attempts have been conducted. Weather and smoke have hampered those efforts. Night shifts pilots are reassessing for NVG attempts. All air missions are being coordinated, de-conflicted, and assessed for safety through a collaborative process between LEB AC McCormick, the Creek Fire IC, CNG pilots, and the Creek Fire Air Boss. **MISSION ONGOING**

- Please see attached 2020 SOC July/August Statewide Fire Summary for fires being reported on by the State Operations Center.
- Please see attached California Health & Human Services (CHHS) Agency / Cal OES Joint Situation Report for additional details.

Cal OES
GOVERNOR'S OFFICE OF EMERGENCY SERVICES

Cal OES MISSION TASKING

Cal OES Missions

- Please see attached 2020 SOC July/August Statewide Fire Summary for fires being reported on by the State Operations Center.
- Please see attached California Health & Human Services (CHHS) Agency / Cal OES Joint Situation Report for additional details.

Cal OES
GOVERNOR'S OFFICE
OF EMERGENCY SERVICES

Cal OES

GOVERNOR'S OFFICE
OF EMERGENCY SERVICES

Mission:
We protect lives and property, build capabilities, and support our communities for a resilient California.

We achieve our mission by serving the public through effective collaboration in preparing for, protecting against, responding to, recovering from, and mitigating the impacts of all hazards and threats.