(Unclassified // FOUO)
Cal OES Internal Statewide Incident Briefing
2000 hours, February 6, 2020

Cal OES recovery team with the Puerto Rico Secretary of State Elmer Roman. Cal OES has been working hand-in-hand with Puerto Rico for more than 3 weeks on response and recovery issues from the 6.4 earthquake that struck early January.
Photo Credit: Cal OES Twitter

Cal OES
GOVERNOR'S OFFICE OF EMERGENCY SERVICES

Duty Officer	
EDO	Brian Ferguson
CSWC Watch Officer	Justin Christiansen (Day) Art Arquero (Night)
STAC Duty Officer	STAC@caloes.ca.gov 916-275-4069
FDC	Steve Sjotvedt Bill Bondshu (Shadow)
LDO	Greg Smith
IDO	Rod Daugherty
CDO	Sarah Finnigan
SDO	Malachi Smalley
PIO	Brad Alexander
TDO	Chad Stokes
ITDO	Travis Scholz
EQTP	Yvette LaDuke
Tribal Liaison POC	Denise Shemenski
Access and Functional Needs POC	Vance Taylor

National Terrorism Advisory System

NTAS
NATIONAL TERRORISM ADVISORY SYSTEM
BULLETIN

Unclassified // FOUO
24 Hour STAC Report

- Report attached

Cal OES
GOVERNOR'S OFFICE OF EMERGENCY SERVICES

SITUATION SUMMARY

Cal OES Activation Status			
State Operations Center	Inland Regional EOC	Coastal Regional EOC	Southern Regional EOC
Normal Operations	Normal Operations	Normal Operations	Normal Operations

2019 Novel Coronavirus – Confirmed Cases in California

The Centers for Disease Control and Prevention (CDC) is closely monitoring and responding to an outbreak caused by 2019 Novel Coronavirus (2019-nCoV) in Wuhan, Hubei Province, China.

- On 01/30/20, the World Health Organization declared a Public Health Emergency of International Concern (PHEIC) over the global outbreak of 2019-nCoV.
- On 01/30/20, the U.S. Department of State has issued a Level 4 Travel Advisory (Do Not Travel) for all of China. This is the highest travel advisory level.
- On 01/31/20, the United States Secretary of the Department of Health and Human Services signed a declaration order for a Public Health Emergency in response to the 2019-nCoV. Per the order, Americans returning from Hubei Province, China, will be subject to a 14-day quarantine upon returning. Other Americans returning from other sections of China will be subject to screening for 14 days.
- On 01/31/20, President Trump signed a Presidential Proclamation temporarily suspending entry into the U.S. of foreign nationals that pose a risk of transmitting 2019-nCoV. Foreign nationals other than immediate family of U.S. citizens and permanent residents who have traveled in China within the last 14 days will be denied entry into the U.S. at this time.
- As of 02/06/20, 24,554 confirmed cases of 2019-nCoV in 24 countries with 492 confirmed deaths have been reported worldwide.
- As of 02/03/20, the California Department of Public Health has confirmed 1 individual in Los Angeles County, 1 individual in Orange County, 2 individuals in Santa Clara County and 2 individuals in San Benito County have tested positive for 2019-nCoV, bringing the total number of confirmed cases in California to 6.

Activations

- California Department of Public Health (CDPH) Medical and Health Coordination Center (MHCC) is activated at Level 2
  - A Shift: 0800 – 1700 hours
  - B Shift: Duty Officer Status
- CDPH Richmond Campus Coordination Center is activated at a Level 2
  - A Shift: 0800 – 1700 hours
  - B Shift: Duty Officer Status
- Riverside County Public Health DOC is activated at a Level 3 (lowest)
  - A Shift: 0730 – 1700 hours
  - B Shift: Duty Officer Status
- San Benito County Public Health Services DOC is activated at a Level 3
  - A Shift: 0800 – 1700 hours
  - B Shift: Duty Officer status

Cal OES
GOVERNOR'S OFFICE OF EMERGENCY SERVICES

SITUATION SUMMARY

2019 Novel Coronavirus – Confirmed Cases in California (continued)

Activations (Continued)

- Santa Clara County DOC / Medical Health Joint Operations Center are fully activated M-F
    - A Shift: 0800 – 1700 hours
    - B Shift: Duty Officer Status
- San Diego County Public Health DOC is activated at a Level 2
    - A Shift: 0800 – 1700 hours
    - B Shift: Duty Officer status
- Los Angeles International Airport has activated their DOC through 02/06/20.
    - A Shift: 0700 - 1900 hours

Deployments

- 1 Cal OES Inland Region Emergency Services Coordinator (ESC) deployed to the CDPH Medical and Health Coordination Center
- 1 Cal OES Southern Region Senior ESC deployed to the Riverside County Emergency Management Department EOC
- 1 Cal OES Southern Region Senior ESC assigned to Quarantine Shelter Taskforce (Virtual)
- 1 Cal OES Southern Region ESC deployed to the San Diego County Medical Health DOC
- 1 Emergency Services Coordinator assigned to Los Alamitos as Logistics for N95 mask distribution

Proclamation

On 02/04/20, the California State Warning Center received a Proclamation of local emergency and a Proclamation of a local health emergency due to the 2019 Novel Coronavirus.

- Santa Clara County is requesting a federal declaration to provide assistance including, but not limited to, California Disaster Assistance Act (CDAA), Federal Individual Assistance Act, and U.S. Small Business Administration Disaster Declaration, to assist with losses and emergency repairs required by the County and affected cities and special districts within the County.

Cal OES Missions

2020-Cal OES-8798

- Request DGS purchase 300,000 N95 masks and have them delivered to CDPH and Cal OES warehouses (half to each). Mission Open

Cal OES
GOVERNOR'S OFFICE OF EMERGENCY SERVICES

SITUATION SUMMARY

Emergency Management Assistance Compact (EMAC), Puerto Rico Earthquake

On 01/07/20 at 0324 hours, a M6.4 earthquake occurred approximately 8.4 miles west-southwest of Ponce, Puerto Rico at a depth of 6 miles. The State Of California has deployed a total of 27 personnel from multiple agencies to Puerto Rico to assist with response and recovery efforts.

Deployments:

- 15 Cal OES personnel
- 5 Caltrans personnel
- 2 Department of General Services, Division of the State Architect (DSA) personnel
- 2 Department of Housing and Community Development (HCD) personnel
- 1 California Highway Patrol (CHP) individual
- 1 California Department of Public Health individual
- 1 California Geological Survey individual

Cal OES Missions:

2019-LAW-8755

- 1 California Military Department service member and associate equipment deployed to Puerto Rico to provide Friendly Forces Tracking and Shared Situational Awareness support for Cal OES Earthquake response operations.

Cal OES INLAND REGION

- Nothing significant to report.

Cal OES COASTAL REGION

- Nothing significant to report.

Cal OES SOUTHERN REGION

- Nothing significant to report.

Cal OES
GOVERNOR'S OFFICE
OF EMERGENCY SERVICES

FIRE ACTIVITY

Cal OES Fire Preparedness Levels		
National	**Northern California**	**Southern California**
Preparedness Level 1	**Preparedness Level 1**	**Preparedness Level 1**
	Multi-Agency Coordination System MACS Mode: 2	**Multi-Agency Coordination System MACS Mode: 2**

Please note: The National and Regional Preparedness Levels are maintained by the National Multi-Agency Coordination (MAC) Group and are separate from Cal OES activation levels.

Cal OES Fire Missions

2019-FIRE-402

- Personnel assigned to fuel reduction efforts in Cal Fire Units: Shasta/Trinity, Nevada/Yuba/Placer, San Benito/Monterey, and Fresno/Kings (1 Crew in each unit with the exception of 2 crews in the Fresno/Kings Unit)
    - Five (5) 20-person Hand Crews each and all necessary personnel, support, transportation and materials
    - 65 additional soldiers to be trained and ready to backfill

River Bottom, Vegetation Fire, Riverside County

Location: Old Mill Rd x Grand Ave, City of Riverside
Jurisdiction: Local DPA, LRA, Riverside City
Per Cal OES Fire Duty Officers as of 02/05/20 at 1430 hours:

- 70 acres grass and brush, 0% contained
- Moderate rate of spread
- Structures and Power Infrastructure are threatened.
- Commitment of CAL FIRE air and ground resources
- All evacuation orders have been lifted.

Road Closures

- Jurupa Road in Rubidoux Avenue.

Cal OES
GOVERNOR'S OFFICE OF EMERGENCY SERVICES

MAJOR ROAD / HIGHWAY / BRIDGE CLOSURES

Major Road Closures		
Northern California	**Central California**	**Southern California**
No Lifeline Route Closures	**No Lifeline Route Closures**	**No Lifeline Route Closures**

Lifeline Routes:
- There are no lifeline route closures.

Non-Lifeline Routes:
- Click here for a list of current road closures.

Wildfire Closures:
- There are no wildfire closures.

Emergency Center Activations:
- There are no emergency center activations.

Interactive Travel Forecast Map Based on Weather Conditions Provided by National Weather Service (Prototype)
- http://www.wrh.noaa.gov/wrh/travel/?wfo=mtr

Click on the Caltrans Logo to check current Hwy. conditions.
You can also call 1-800-427-7623 for current Hwy. conditions.

CALIFORNIA 911 SYSTEM

CA 911 Outages		
Northern California	**Central California**	**Southern California**
No 911 Outages	**No 911 Outages**	**No 911 Outages**

9-1-1 Outages/Remote/Community Isolations

- None reported.

Service Interruptions

- None reported.

Cal OES
GOVERNOR'S OFFICE
OF EMERGENCY SERVICES

WEATHER OF CONCERN

NORTHERN CALIFORNIA

- No significant weather of concern.

SOUTHERN CALIFORNIA

- No significant weather of concern.

Weather Advisories, Watches, and Warnings currently active in California:

- http://www.wrh.noaa.gov/hazardSummary/?state=ca

Active Weather Warnings, Watches and Advisories by County:

- http://www.wrh.noaa.gov/hazardSummary/?state=ca&bycounty=1

WEATHER KEY POINTS

02/06/20 - 02/12/20

Thursday - Friday

- Drier and warmer weather still expected to continue across the state through Friday

Saturday – Wednesday

- A weak storm system will move through the state from north to south late Saturday through Monday, bringing cooler temperatures to the state
    - Some light showers are possible in far northern California and across the Sierra Saturday and Sunday
    - The chance of precipitation shifts into Southern Region Sunday into Monday
    - Travel impacts due to light accumulating snow and gusty winds are possible in Southern and Inland Regions, primarily in the mountains

CALIFORNIA WEATHER IMPACTS
02/06/20 - 02/12/20

Hazards / Day	THU	FRI	SAT	SUN	MON	TUE	WED
Non-Thunderstorm Damaging Winds				Inland	Inland/ Southern		
Snow				Inland	Inland/ Southern		
Coastal Flooding							
River Flooding							
Thunderstorms (Wind / Hail / Tornadoes)							
Fire Weather (Low Humidity / Wind / Dry Thunderstorms)							
Heat Risk							
Heavy Rain / Flash Flooding / Debris Flow							
Cold							

No Impacts | Minimal Impacts | Moderate Impacts | Severe Impacts

PRECIPITATION FORECAST

02/06/20 - 02/08/20

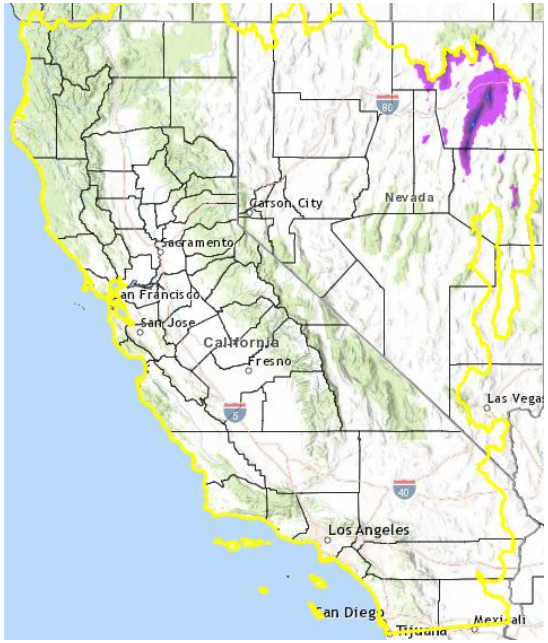

Thu-Thu Nt

Fri-Fri Nt

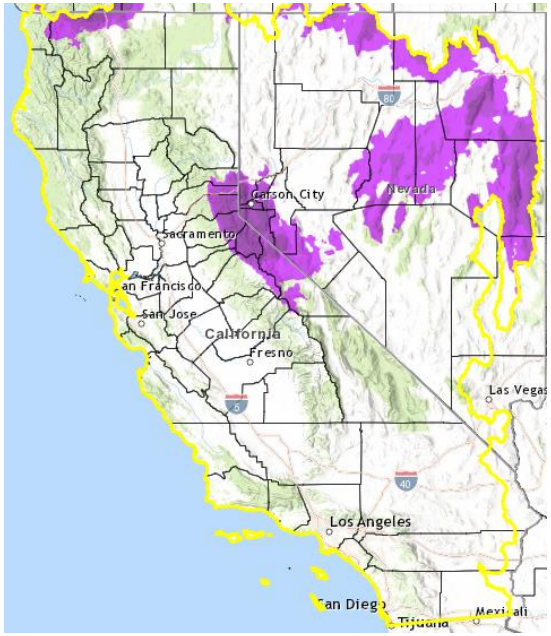

Sat-Sat Nt



WEATHER OUTLOOK
02/11/20 - 02/19/20

6-10 Day Outlook (February 11 – February 15)

Temperatures

- Below normal temperatures strongly favored

Precipitation

- Below normal precipitation favored for the Coastal and much of Inland Region, with above normal precipitation favored for Southern Region

8-14 Day Outlook (February 13 – February 19)

Temperatures

- Below normal temperatures strongly favored

Precipitation

- Below normal precipitation favored for the Coastal and Inland Regions, with above normal precipitation favored for Southern Region

WEATHER MAP

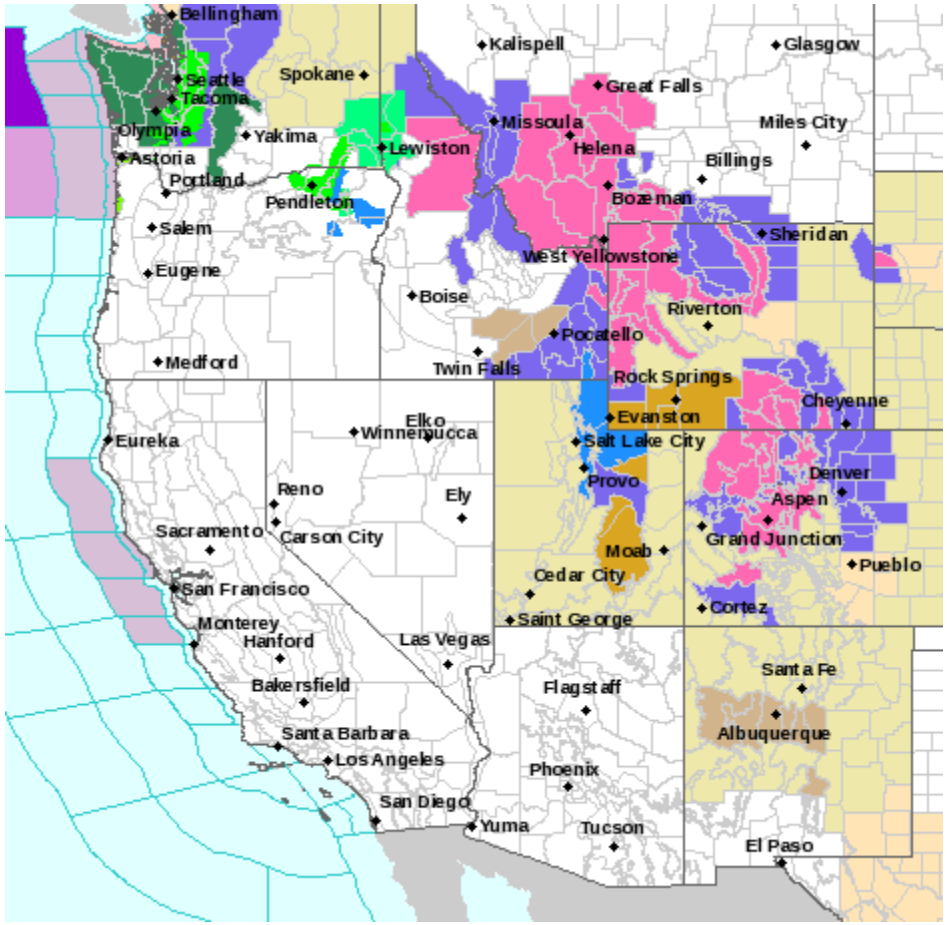

- Winter Storm Warning
- High Wind Warning
- Storm Warning
- Avalanche Warning
- Flood Warning
- Gale Warning
- Winter Weather Advisory
- Flood Advisory
- Coastal Flood Advisory
- Small Craft Advisory
- Wind Advisory
- Avalanche Watch
- Gale Watch
- Winter Storm Watch
- Flood Watch
- High Wind Watch
- Special Weather Statement
- Hazardous Weather Outlook

Cal OES
GOVERNOR'S OFFICE OF EMERGENCY SERVICES

Cal OES LAW ENFORCEMENT MISSIONS

Cal OES Law Missions

- Nothing significant to report

Cal OES MISSION TASKING

Cal OES Missions

- Nothing significant to report.

Cal OES

GOVERNOR'S OFFICE
OF EMERGENCY SERVICES

Mission:
We protect lives and property, build capabilities, and support our communities for a resilient California.

We achieve our mission by serving the public through effective collaboration in preparing for, protecting against, responding to, recovering from, and mitigating the impacts of all hazards and threats.