Cal OES Daily Situation Report

California State Warning Center

November 14, 2021

On 11/12/21, Lighthouse fire hazard reduction occurred at Avila Beach.

Photo Credit: CAL FIRE SLO // Twitter

Cal OES
GOVERNOR'S OFFICE OF EMERGENCY SERVICES

Duty Officer	
EDO	Pat Mallon
CSWC Watch Officer	Art Arquero (Day) Michael Duddy (Night)
Situation Cell Duty Officer	SituationCell@caloes.ca.gov 916-845-8411
STAC Duty Officer	STAC@caloes.ca.gov 916-275-4069
FDC	Jack Fry
LDO	Ryan Smith
IDO	Walt Kent
CDO	Byron Green
SDO	Elise Arata
PIO	Jon Gudel
TDO	Ashley Lyons
ITDO	Mark Seidl
EQTP	Sharon Blankenheim
Tribal Liaison POC	Duane Sherman
Access and Functional Needs POC	Vance Taylor

Governor's Office of Emergency Services
Report Prepared by
California State Warning Center

NTAS
NATIONAL TERRORISM ADVISORY SYSTEM
BULLETIN

Cal OES
GOVERNOR'S OFFICE OF EMERGENCY SERVICES

SITUATION SUMMARY

Cal OES Activation Status			
State Operations Center	Inland Region EOC	Coastal Region EOC	Southern Region EOC
Level 1	Normal Operations	Normal Operations	Normal Operations

Coronavirus Disease 2019 (COVID-19)

The Cal OES State Operations Center (SOC) activated 03/02/20 at 0700 hours in support of the California Department of Public Health (CDPH) Medical Health Coordination Center's (MHCC) statewide response to COVID-19. Cal OES will continue to provide resource coordination for the COVID-19 event, as well as situation status reporting and advance planning across multiple areas.

Situation Overview

- **California State of Emergency Proclamation**
  On 03/04/20, Governor Gavin Newsom declared a State of Emergency for California, as a result of the global COVID-19 outbreak that began in December 2019, to make additional resources available, formalize emergency actions already underway across multiple state agencies and departments, and help the state prepare for broader spread of COVID-19.

- **CDPH Statewide Travel Advisory**
  As of 06/15/21, CDPH and the CDC recommend delaying travel until persons are fully vaccinated. For more information: CDC Travel Guidelines

Confirmed Global COVID-19 Cases – Per Worldometers COVID-19 Live Updates as of 11/09/21 at 1700 hours:

- 251,339,854 (+3,225,043) total confirmed cases.
- 5,075,790 (+50,721) total deaths.

Confirmed United States COVID-19 Case – Per Centers for Disease Control and Prevention (CDC) as of 11/09/21 at 1700 hours:

- 46,405,253 (+380,904) total confirmed cases.
- 752,196 (+6,922) total deaths.

Confirmed California COVID-19 Cases - Per Medical Health Coordination Center as of 11/09/21 at 1700 hours

- 4,711,123 (+39,976) total confirmed cases

COVID-19 Vaccines Administered – Per Vaccine Task Force as of 11/08/21 at 1700 hours

- 54,329,996 (+1,054,297) vaccines administered

- Please see attached California Health & Human Services (CHHS) Agency / Cal OES Joint Situation Report for additional details.

Cal OES
GOVERNOR'S OFFICE OF EMERGENCY SERVICES

SITUATION SUMMARY

Cal OES INLAND REGION
- See Fire Activity Slides.

Cal OES COASTAL REGION
- Nothing significant to report.

Cal OES SOUTHERN REGION

Dominguez Channel Odor Event, City of Carson, Los Angeles County
Los Angeles County in coordination with the South Coast Air Quality Management District (AQMD), are addressing and monitoring reports of odors in the vicinity of Dominguez Channel.
- Los Angeles County OEM and a Public Works team are supporting the City of Carson

Proclamations
- On 10/26/21, a Proclamation of Local Emergency due to the Dominguez Channel Odor Event was received from the City of Carson.
- On 11/02/21, a Proclamation of Local Emergency was received from the County of Los Angeles for the Dominguez Channel odor event. The county is requesting a Governor's Proclamation of Emergency and CDAA.

- Additional information can be found at: https://lacounty.gov/emergency/dominguez-channel

Pipeline P00547 Incident 10.02.21, Orange/San Diego Counties
On 10/02/21, approximately 588 barrels (24,696 gallons) of crude oil released from an underwater pipeline into the Pacific Ocean approximately 10 miles southwest of Newport Beach, Orange County
- Release is believed to be from a 4,000-foot section of the 17.7-mile-long pipeline that was found displaced with a 13-inch split in the pipe
- On 10/02/21, the US Coast Guard activated an IMT
- Unified Command Group (UCG) established with USCG, Amplify Energy (Responsible Party), CDFW/OSPR, Orange County, and San Diego County (Cal OES supporting)
- Cal OES continues to support the UCG responding to the 10/02/21 pipeline breach affecting Orange and San Diego County beaches.

Activations
- San Diego County EOC is activated at a Level 3. Operational period: 0800-1700 hours
    - City of Carlsbad is activated at a Level 3. Operational period: 0800-1700 hours, Monday-Friday
- Orange County EOC is activated at a Level 3. Operational period: 0800-1700 hours, Monday-Friday
    - City of Newport Beach is activated at a Level 3. Operational period: 0800-1700 hours

Deployments
- 1 Cal OES Southern Region Emergency Services Coordinator deployed to ICP (Virtual)

Cal OES
GOVERNOR'S OFFICE OF EMERGENCY SERVICES

PUBLIC SAFETY POWER SHUTOFF (PSPS) SUMMARY

PSPS Status			
PG&E	SCE	SDG&E	Liberty Utilities
Normal Operations	Normal Operations	Normal Operations	Normal Operations

Pacific Gas and Electric (PG&E)
- Nothing significant to report.

Southern California Edison (SCE)
- Nothing significant to report.

San Diego Gas and Electric (SDG&E)
- Nothing significant to report.

Liberty Utilities
- Nothing significant to report.

PacificCorp
- Nothing significant to report.

Cal OES
GOVERNOR'S OFFICE OF EMERGENCY SERVICES

MAJOR ROAD / HIGHWAY / BRIDGE CLOSURES

Lifeline Route Closures		
Northern California	**Central California**	**Southern California**
Lifeline Route Closure	**No Lifeline Route Closures**	**No Lifeline Route Closures**

Lifeline Routes:

- Del Norte County: US 101 has 1-way controlled traffic from Vista Point to Humboldt Rd. due to a rockslide. Motorists are subject to delays of up to 30 minutes. The route has not reopened to normal traffic. Emergency Work expected to end at 1801 hours on 02/28/22.

Non-Lifeline Routes:

- Butte County: SR 70 is closed from Jarbo Gap to the Greenville Wye due to a mudslide. The route has not reopened. There is no alternate route available.
- Click here for a list of current road closures.

Wildfire Closures:

- Trinity County: SR 299 is closed from 4.5 miles east of Burnt Ranch to 3 miles east of Big Bar due to the Monument Fire. The route has not reopened. There is no alternate route available. Roadway will be open to 1-way controlled traffic with a pilot car escort every 90 minutes from 0700 hours to 1900 hours Monday through Friday and every 60 minutes on Saturday and Sunday.

Emergency Center Activations:

- Please see attached California Health & Human Services (CHHS) Agency / Cal OES Joint Situation Report for additional details.

Interactive Travel Forecast Map Based on Weather Conditions Provided by National Weather Service (Prototype)

- http://www.wrh.noaa.gov/wrh/travel/?wfo=mtr

Click on the Caltrans Logtcheck
current Hwy. conditions.
You can alscall 1-800-427-7623 for
current Hwy. conditions.

FIRE ACTIVITY

Cal OES Fire Preparedness Levels		
National	**Northern California**	**Southern California**
Preparedness Level 1	**Preparedness Level 1**	**Preparedness Level 1**
	Multi-Agency Coordination System MACS Mode: 2	**Multi-Agency Coordination System MACS Mode: 2**

Note: The National and Regional Preparedness Levels are maintained by the National Multi-Agency Coordination (MAC) Group and are separate from Cal OES activation levels.

Mission Tasking:

Cal OES MRT 2020-FIRE-20323: Joint Task Force Rattlesnake consisting of 330 CNG service members to backfill federal, state, and local first responders committed to COVID-19 emergency response operations.

Cal OES INLAND REGION

KNP Complex, Vegetation Fire, Tulare County
Location: Castle Rocks, east of Hwy 198
Jurisdiction: Federal DPA, FRA, Sequoia Kings Canyon National Park
Per Cal OES Duty Officers and ICS-209 as of 11/14/21 at 0700 hours:

- 88,307 (+0) acres, timber grass and brush, 75% (+0%) contained
- Minimal fire behavior
- Structures remain threatened
- Evacuation orders and warnings have been lifted with the exception of various residents within the Sequoia NP along Generals Hwy.
- Road and trail closures in the area
- Suppression repair in progress

Proclamations

- On 10/27/21, a Proclamation of a Local Health Emergency was received from the Tulare County Health Officer requesting assistance with hazardous waste removal.
- On 09/12/21, Tulare County proclaimed a local emergency. The county is requesting a Governor's Proclamation.
- Tulare County submitted a CDAA application on 11/2/21 for the KNP Complex and Windy pursuant to Governor's State of Emergency for these fires proclaimed on October 22, 2021.

Cal OES
GOVERNOR'S OFFICE OF EMERGENCY SERVICES

FIRE ACTIVITY

Cal OES INLAND REGION (continued)

KNP Complex, Vegetation Fire, Tulare County (continued)

Access and Functional Needs
- County Hotline open for senior citizens who need assistance evacuating or other resources. 1-800-321-2462
- Operating Hours: 0400-2200 hours, 7 days/week

Cal OES COASTAL REGION
- Nothing significant to report.

Cal OES SOUTHERN REGION
- Nothing significant to report.

WEATHER OF CONCERN

NORTHERN CALIFORNIA

- Nothing significant to report.

SOUTHERN CALIFORNIA

- Nothing significant to report.

Weather Advisories, Watches, and Warnings currently active in California:
http://www.wrh.noaa.gov/hazardSummary/?state=ca

Active Weather Warnings, Watches and Advisories by County:
http://www.wrh.noaa.gov/hazardSummary/?state=ca&bycounty=1

Cal OES
GOVERNOR'S OFFICE
OF EMERGENCY SERVICES

WEATHER KEY POINTS

11/14/21 - 11/20/21

Sunday-Saturday

- Areas of dense fog will continue each night and through the late morning hours across the Central Valley through at least Monday, bringing poor visibility at times
- Locally breezy winds will bring some areas of elevated fire weather conditions to the southern California mountains through Sunday
- A couple rounds of gusty winds and light to moderate showers are expected this week, first across far northern California on Monday, then potentially more widespread across northern California on Thursday
- Another weak Santa Ana wind event is possible across southern California next weekend

CALIFORNIA WEATHER IMPACTS

11/14/21 - 11/20/21

Hazards / Day	SUN	MON	TUE	WED	THU	FRI	SAT
Non-Thunderstorm Damaging Winds		Inland			Inland		
Snow							
Coastal Flooding							
River Flooding							
Thunderstorms (Wind / Hail / Tornadoes)							
Fire Weather (Low Humidity / Wind / Dry Thunderstorms)	Southern						Southern
Heat Risk							
Heavy Rain/Flash Flooding/ Debris Flow							
Cold							

No Impacts | Minimal Impacts | Moderate Impacts | Severe Impacts

PRECIPITATION FORECAST

11/14/21 - 11/16/21

Sunday

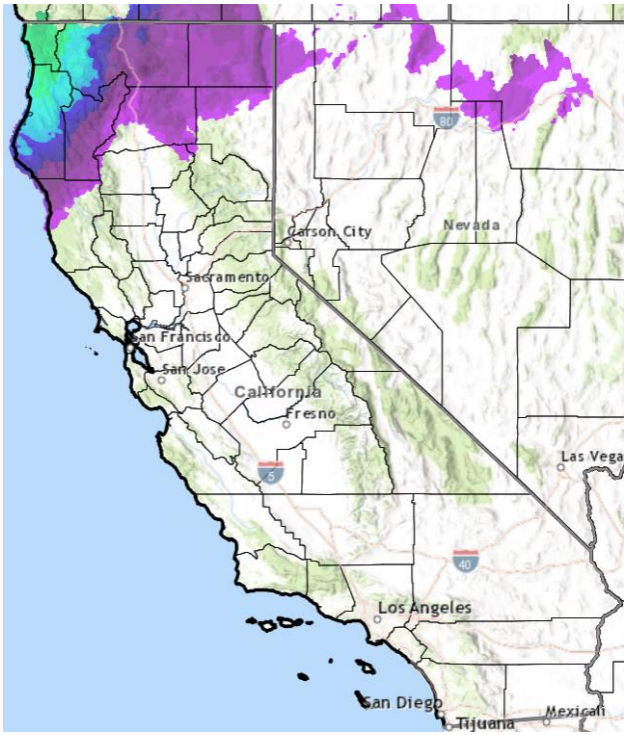

Monday

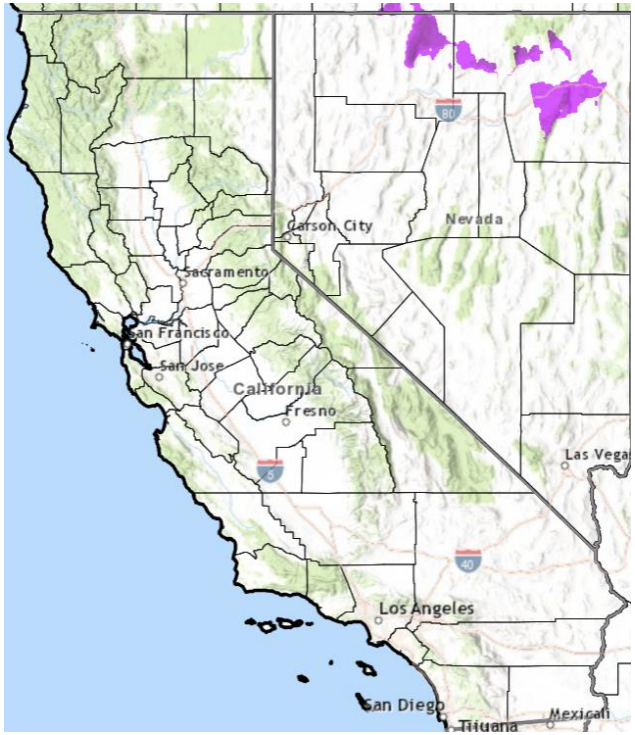

Tuesday

Note: Forecast precipitation amounts are an average for any particular location. Thunderstorms may produce locally higher rainfall amounts.

Precipitation (inches)

0.50 1.00 1.50 2.00 2.50 3.00 3.50 4.00 4.50 5.00 5.50 6.00

WEATHER OUTLOOK

11/19/21 - 11/27/21

6-10 Day Outlook (November 19 – November 23)

Temperatures

- Above normal temperatures are favored for the entire state

Precipitation

- Below normal precipitation is favored for much of the state, except near normal precipitation favored for southern California

8-14 Day Outlook (November 21– November 27)

Temperatures

- Above normal temperatures are favored to continue statewide

Precipitation

- Below normal precipitation is favored for much of the state, except near normal precipitation favored for southern California

WEATHER MAP

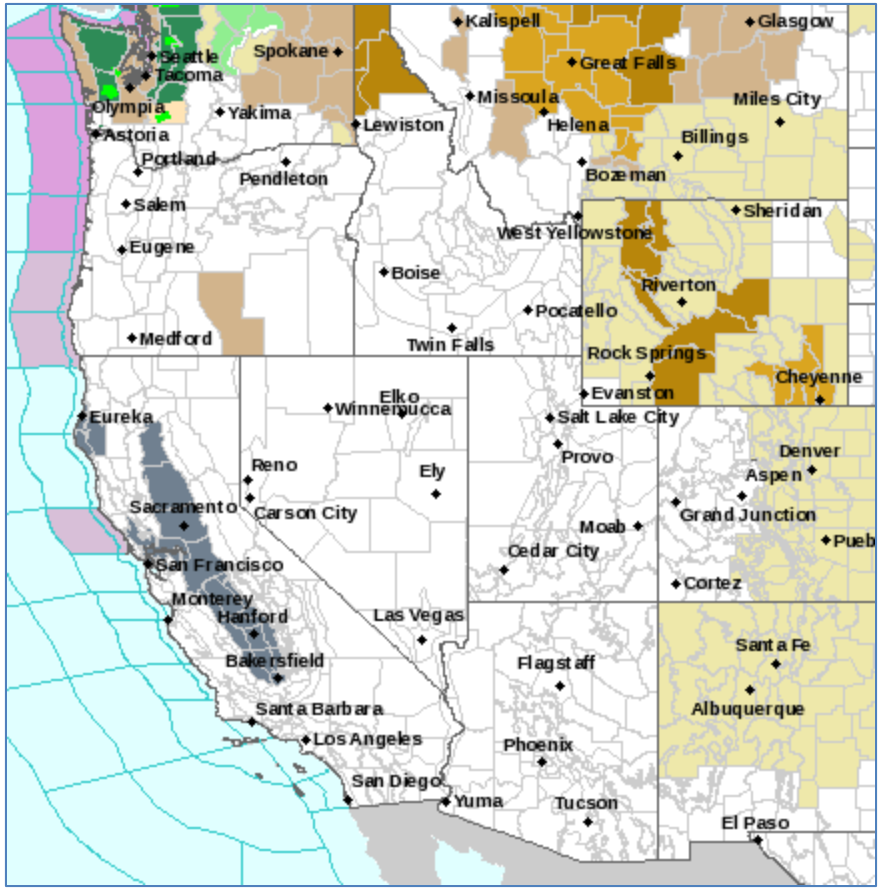

- High Wind Warning
- Flood Warning
- Gale Warning
- Dense Fog Advisory
- Small Craft Advisory
- Lake Wind Advisory
- Wind Advisory
- Gale Watch
- Hazardous Seas Watch
- Flood Watch
- High Wind Watch
- Special Weather Statement
- Hazardous Weather Outlook
- Hydrologic Outlook

Cal OES
GOVERNOR'S OFFICE OF EMERGENCY SERVICES

Cal OES LAW ENFORCEMENT MISSIONS

Cal OES Law Enforcement Missions

- **2021-LAW-74568, 11/13/21, 1421 hours**, IERCC advised of an InReach device activation plotting to the area of the Salton Sea, Imperial County (33.303198 -115.910075) reference a motorcycle stuck in the mud. IERCC was advised to coordinate services. Imperial County Sheriff dispatch was notified for situational awareness; declined to respond. **Mission Closed.**

- **2021-LAW-74572, 11/13/21, 1906 hours,** IERCC advised of an InReach device activation plotting to the area of Winnemucca Lake, Alpine County (38.671371 -119.995573) reference a female advising a male was “outside of her tent.” Alpine County Sheriff advised. Alpine Sheriff and U.S Forest Service Law Enforcement Rangers responded to the scene. The female was hiked out of the area. **Mission Closed.**

Cal OES
GOVERNOR'S OFFICE
OF EMERGENCY SERVICES

Cal OES MISSION TASKINGS

Cal OES Missions

- **No mission number:** Kit_1 and HQ-15 Sonim phones deployed to Chico State for CPUC Statewide cellular data tests. Devices deployed for approximately 60-90 days. Region 3 COMC coordinating/monitoring.

- **2021-TACCOM-061621 (OCFA Testing):** Sonim Kit HQ3 assigned to OCFA to test Android phones with ATAK for fire season. ETA Return is 10/21/21. COMC monitoring. Contacted Assignee he will advise on exact date of return for the resource.

Cal OES
GOVERNOR'S OFFICE
OF EMERGENCY SERVICES

Cal OES

GOVERNOR'S OFFICE
OF EMERGENCY SERVICES

Mission:
We protect lives and property, build capabilities, and support our communities for a resilient California.

We achieve our mission by serving the public through effective collaboration in preparing for, protecting against, responding to, recovering from, and mitigating the impacts of all hazards and threats.