(Unclassified // FOUO)
Cal OES Internal Statewide Incident Briefing
2000 hours, December 26, 2020

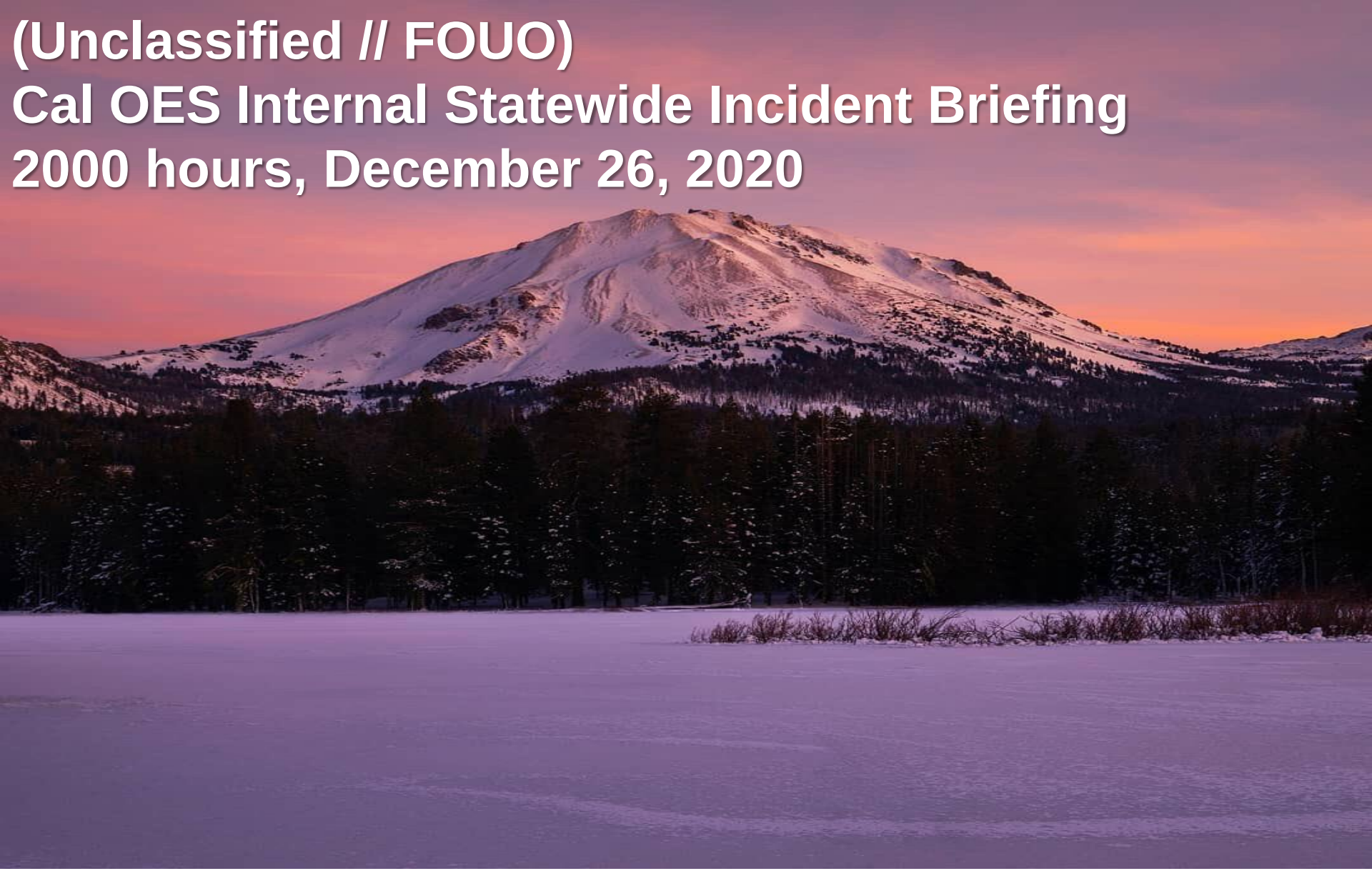

Lassen Peak in its full winter glory, Shasta County.

Photo Credit: Matt Haynie // Active NorCal // Twitter

Cal OES
GOVERNOR'S OFFICE
OF EMERGENCY SERVICES

Duty Officer	
EDO	Jennifer Hogan
CSWC Watch Officer	Tim Tribble (Day) Art Arquero (Night)
Situation Cell Duty Officer	SituationCell@caloes.ca.gov 916-845-8411
STAC Duty Officer	STAC@caloes.ca.gov 916-275-4069
FDC	Javier Lara
LDC	Paul Walters
IDO	Walt Kent
CDO	Gabe Kearney
SDO	Cruz Ponce
PIO	Brian Ferguson
TDO	Mike Beckstrand
ITDO	Mario Rodriguez
EQTP	Yvette LaDuke
Tribal Liaison POC	Daniel Martinez
Access and Functional Needs POC	Vance Taylor

National Terrorism Advisory System

NTAS
NATIONAL TERRORISM ADVISORY SYSTEM
BULLETIN

Unclassified // FOUO
96 Hour STAC Report

- Next report 12/28/20

Cal OES
GOVERNOR'S OFFICE OF EMERGENCY SERVICES

SITUATION SUMMARY

Cal OES Activation Status

State Operations Center	Inland Region EOC	Coastal Region EOC	Southern Region EOC
Level 1	Normal Operations	Normal Operations	Normal Operations

Coronavirus Disease 2019 (COVID-19)

The Cal OES State Operations Center (SOC) activated 03/02/20 at 0700 hours in support of the California Department of Public Health (CDPH) Medical Health Coordination Center's (MHCC) statewide response to COVID-19. Cal OES will continue to provide resource coordination for the COVID-19 event, as well as situation status reporting and advance planning across multiple areas.

Situation Overview

- **California State of Emergency Proclamation**
  On 03/04/20, Governor Gavin Newsom declared a State of Emergency for California, as a result of the global COVID-19 outbreak that began in December 2019, to make additional resources available, formalize emergency actions already underway across multiple state agencies and departments, and help the state prepare for broader spread of COVID-19.
- **Global Health Advisory**
  On 08/06/20, in close coordination with the U.S. Centers for Disease Control and Prevention (CDC), the Department of State lifted the Global Level 4 Health Advisory. The Global Advisory, initially put in place on 03/19/20, advised U.S. citizens to avoid all international travel due to the global impact of COVID-19. For more information visit: https://www.state.gov/.
- **State Executive Order N-33-20**
  On 08/28/20, California introduced a blueprint for reducing COVID-19 in the state with revised criteria for loosening and tightening restrictions on activities by counties. Visit Blueprint for a Safer Economy for more information and to check the status of a county. This blueprint included a health equity metric to be used along with other metrics to determine a county's tier. The purpose of Equity Metric is to ensure California reopens its economy safely by reducing disease transmission in all communities.

Confirmed Global COVID-19 Cases – Per Worldometers COVID-19 Live Updates as of 12/26/20 at 1100 hours:

- 80,442,779 (+1,022,313) total total confirmed cases in 218 (-2) countries.
- 1,761,366 (+17,197) total deaths.

Confirmed United States COVID-19 Case – Per Centers for Disease Control and Prevention (CDC) as of 12/26/20 at 1000 hours:

- 18,730,806 (+339,235) total confirmed cases.
- 329,592 (+4,496) total deaths.

Confirmed California COVID-19 Cases - Per Medical Health Coordination Center as of 12/26/20 at 1100 hours:

- 2,072,665 (+69,519) total confirmed cases.

- Please see attached California Health & Human Services (CHHS) Agency / Cal OES Joint Situation Report for additional details.

Cal OES
GOVERNOR'S OFFICE OF EMERGENCY SERVICES

SITUATION SUMMARY

Cal OES INLAND REGION

- Nothing significant to report.

Cal OES COASTAL REGION

- Nothing significant to report.

Cal OES SOUTHERN REGION

- Nothing significant to report.

PUBLIC SAFETY POWER SHUTOFF (PSPS) SUMMARY

PSPS Status		
PG&E	**SCE**	**SDG&E**
Normal Operations	**Normal Operations**	**Normal Operations**

Pacific Gas & Electric (PG&E)
- Nothing significant to report.

Southern California Edison (SCE)
- Nothing significant to report.

San Diego Gas & Electric (SDG&E)
- Nothing significant to report.

Cal OES
GOVERNOR'S OFFICE
OF EMERGENCY SERVICES

FIRE ACTIVITY

Cal OES Fire Preparedness Levels		
National	**Northern California**	**Southern California**
Preparedness Level 1	**Preparedness Level 2**	**Preparedness Level 2**
	Multi-Agency Coordination System MACS Mode: 2	**Multi-Agency Coordination System MACS Mode: 2**

Note: The National and Regional Preparedness Levels are maintained by the National Multi-Agency Coordination (MAC) Group and are separate from Cal OES activation levels.

Cal OES Fire Missions

2019-FIRE-402: Personnel assigned to fuel reduction efforts in CAL FIRE Units: Shasta/Trinity, Nevada/Yuba/Placer, San Benito/Monterey and Fresno/Kings.

- Five 20-person Hand Crews each and all necessary personnel, support, transportation and materials.
- 65 additional soldiers to be trained and ready to backfill.
- Assigned to fuel reduction efforts in SHU, NEU, BEU, and FKU (1 crew in each unit with the exception of 2 crews in FKU).

Cal OES INLAND REGION

- Nothing significant to report.

Cal OES COASTAL REGION

- Nothing significant to report.

Cal OES
GOVERNOR'S OFFICE OF EMERGENCY SERVICES

FIRE ACTIVITY

Cal OES SOUTHERN REGION

Creek 5, Vegetation Fire, San Diego County
Location: De Luz Rd x Sandia Creek Dr., 1 mile NW of Fallbrook, Camp Pendleton, San Diego County
Jurisdiction: Federal DPA, FRA, Camp Pendleton Marine Corp Base
Per Cal OES Duty Officers and ICS-209 as of 12/25/20 at 1710 hours:

- 4,276 acres, 90% contained.
- All CAL FIRE resources released.

Cal OES
GOVERNOR'S OFFICE
OF EMERGENCY SERVICES

MAJOR ROAD / HIGHWAY / BRIDGE CLOSURES

Lifeline Route Closures		
Northern California	**Central California**	**Southern California**
No Lifeline Route Closures	**No Lifeline Route Closures**	**No Lifeline Route Closures**

Lifeline Routes:
- There are no lifeline route closures.

Non-Lifeline Routes:
- Click here for a list of current road closures.

Wildfire Closures:
- There are no wildfire closures.

Emergency Center Activations:
- Please see attached California Health & Human Services (CHHS) Agency / Cal OES Joint Situation Report for additional details.

Interactive Travel Forecast Map Based on Weather Conditions Provided by National Weather Service (Prototype)
- http://www.wrh.noaa.gov/wrh/travel/?wfo=mtr

Click on the Caltrans Logo to check current Hwy. conditions.
You can also call 1-800-427-7623 for current Hwy. conditions.

CALIFORNIA 911 SYSTEM

California 911 Outages		
Northern California	**Central California**	**Southern California**
No 911 Outages	**No 911 Outages**	**No 911 Outages**

9-1-1 Outage/Remote/Community Isolations

- None Reported

Service Interruptions

- None Reported

Cal OES
GOVERNOR'S OFFICE
OF EMERGENCY SERVICES

WEATHER OF CONCERN

NORTHERN CALIFORNIA

- Impacts to travel still expected over the northern California passes and Interstate 80 due to snow.

SOUTHERN CALIFORNIA

- A winter storm will affect the region Sunday night and Monday with widespread significant rain and mountain snow above about 4000 to 4500 feet.
- With ongoing precipitation over the weekend, Sunday will see peak rainfall rates up to 0.50”, which will bring concerns for recent burn areas, in particular the Bobcat Burn Area.

Weather Advisories, Watches, and Warnings currently active in California:
http://www.wrh.noaa.gov/hazardSummary/?state=ca

Active Weather Warnings, Watches and Advisories by County:
http://www.wrh.noaa.gov/hazardSummary/?state=ca&bycounty=1

Cal OES
GOVERNOR'S OFFICE
OF EMERGENCY SERVICES

WEATHER KEY POINTS

12/26/20 - 01/01/21

Saturday-Saturday Night

- Periods of rain and higher elevation snow continue through early afternoon over northern California, diminishing into this evening. Snow levels generally above 4,500 feet.
    - Impacts to travel still expected over the northern California passes and Interstate 80
- Winds gusting up to 60 mph for higher spots in the Tahoe Basin and wind prone areas along US-395, with speeds subsiding this afternoon and evening
- No significant debris flow concerns expected as lower elevation rain winds down
- High surf and an increased risk for rip currents expected for coastal southern California

Sunday-Monday Night

- Next weather system will impact mainly the central and southern portions of the state, though some lighter precipitation is also possible across northern California. Potential impacts include:
    - Locally heavy precipitation over the central and southern Sierra as well as southern California mountains, with a few thunderstorms also possible at times
    - Heavy snowfall, generally above 4,500 feet
    - Minor mud slides or debris flows possible in the vicinity of recent burn scars, especially if heavier rain rates develop. Some minor urban flooding also possible across southern California.
- Periods of high surf and an increased rip current threat will exist Sunday into early Tuesday for coastal areas of southern California

Tuesday-Friday

- Dry weather statewide Tuesday and Wednesday
- Next storm system expected to bring additional precipitation to northern California by Thursday and Friday

CALIFORNIA WEATHER IMPACTS

12/26/20 - 01/01/21

Hazards / Day	SAT	SUN	MON	TUE	WED	THU	FRI
Non-Thunderstorm Damaging Winds	Inland Mountains						
Snow	Inland Mountains	Inland Mountains	Inland/ Southern	Inland Mountains (Morning)			
Coastal Flooding			Southern				
River Flooding							
Thunderstorms (Wind / Hail / Tornadoes)		Coastal/ Southern (Sun Night)	Coastal/ Southern				
Fire Weather (Low Humidity / Wind / Dry Thunderstorms)							
Heat Risk							
Heavy Rain / Flash Flooding / Debris Flow			Coastal/ Southern				
Cold							

No Impacts | Minimal Impacts | Moderate Impacts | Severe Impacts

PRECIPITATION FORECAST

12/26/20 - 12/28/20

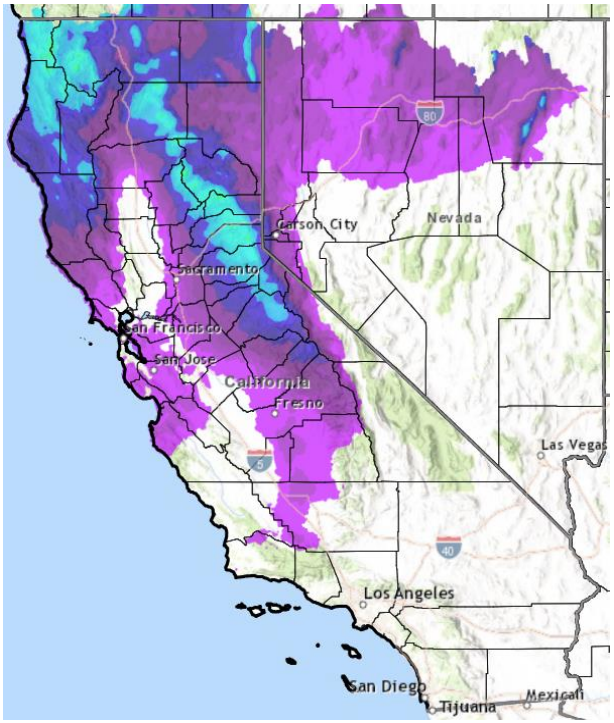

Saturday

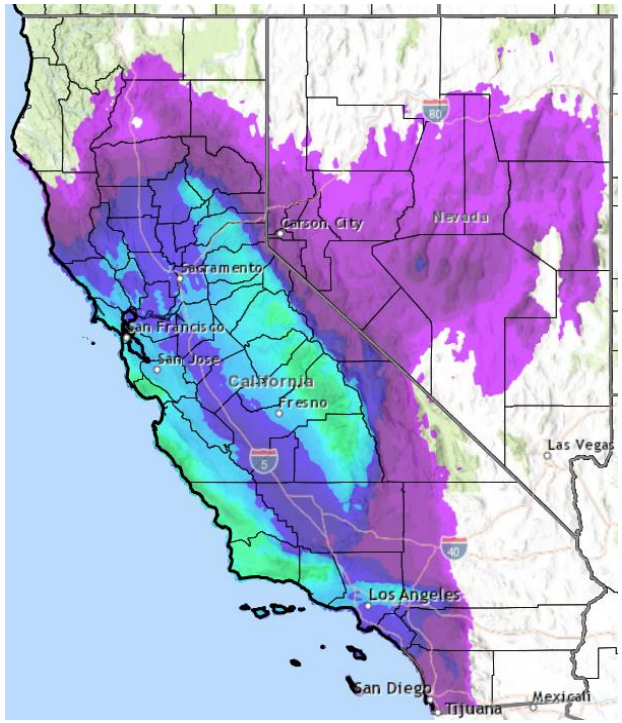

Sunday

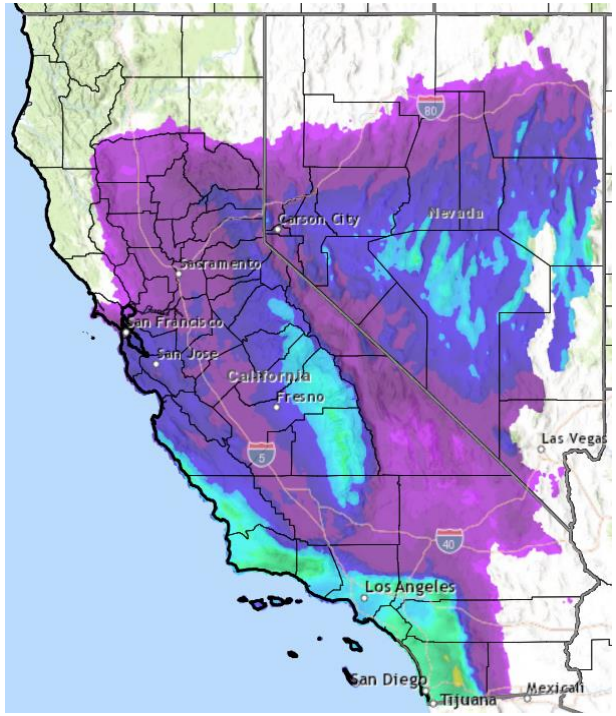

Monday

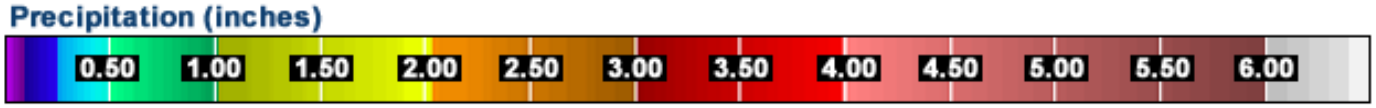

PRECIPITATION FORECAST – DOLAN BURN SCAR

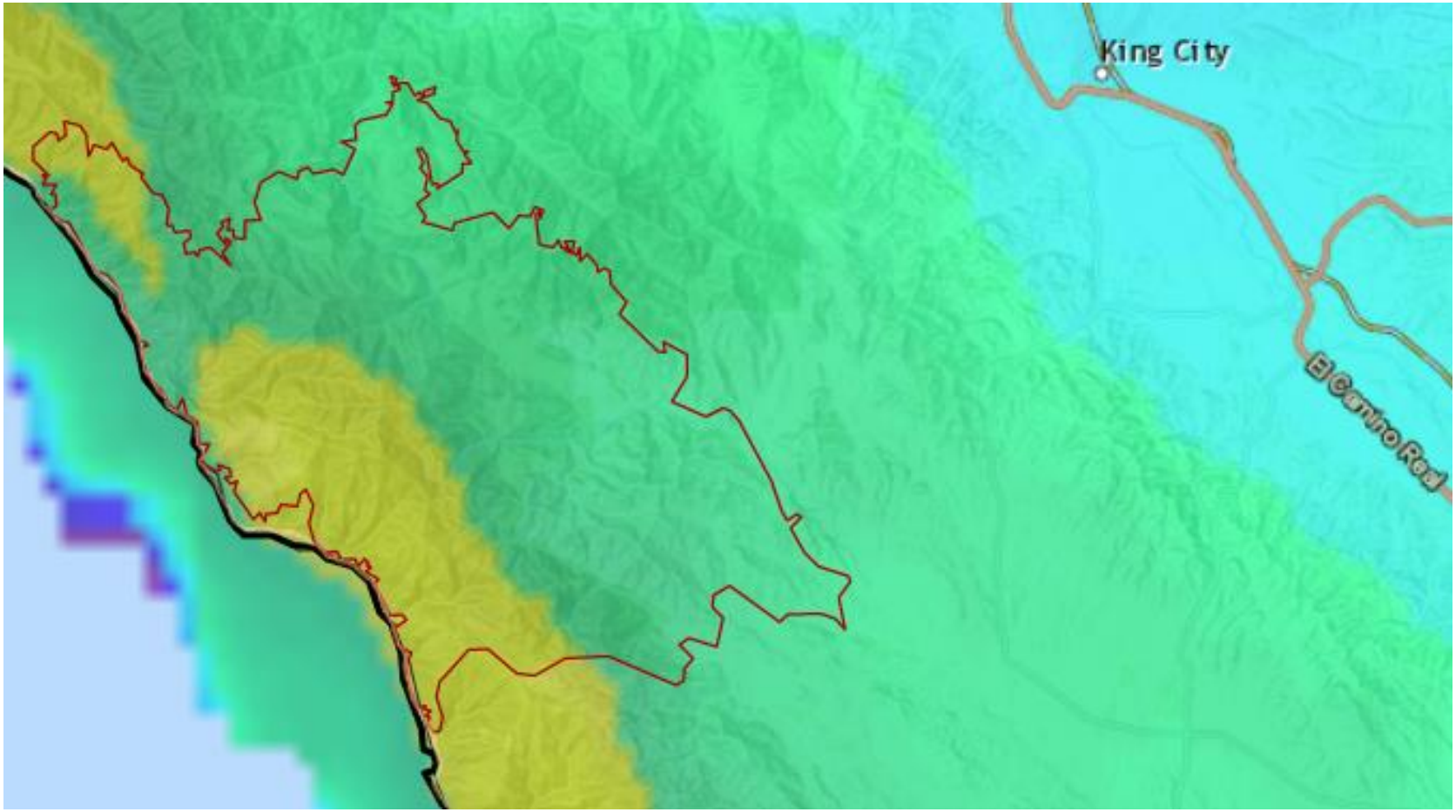

Valid through 4 AM PST Tuesday
Forecast Precipitation: 0.60-1.20”



WEATHER OUTLOOK

12/31/20 - 01/08/21

6-10 Day Outlook (December 31 – January 4)

Temperatures

- Above normal temperatures expected across the northern half of the state, with near normal readings favored for southern California

Precipitation

- Above normal precipitation favored for northern California, with below normal precipitation expected across the southern half of the state

8-14 Day Outlook (January 2 – January 8)

Temperatures

- Above normal temperatures favored for the northern half of the state, with near normal conditions for the southern half

Precipitation

- Above normal precipitation favored for the northern two-thirds of the state, with below normal precipitation expected across southern California

WEATHER MAP

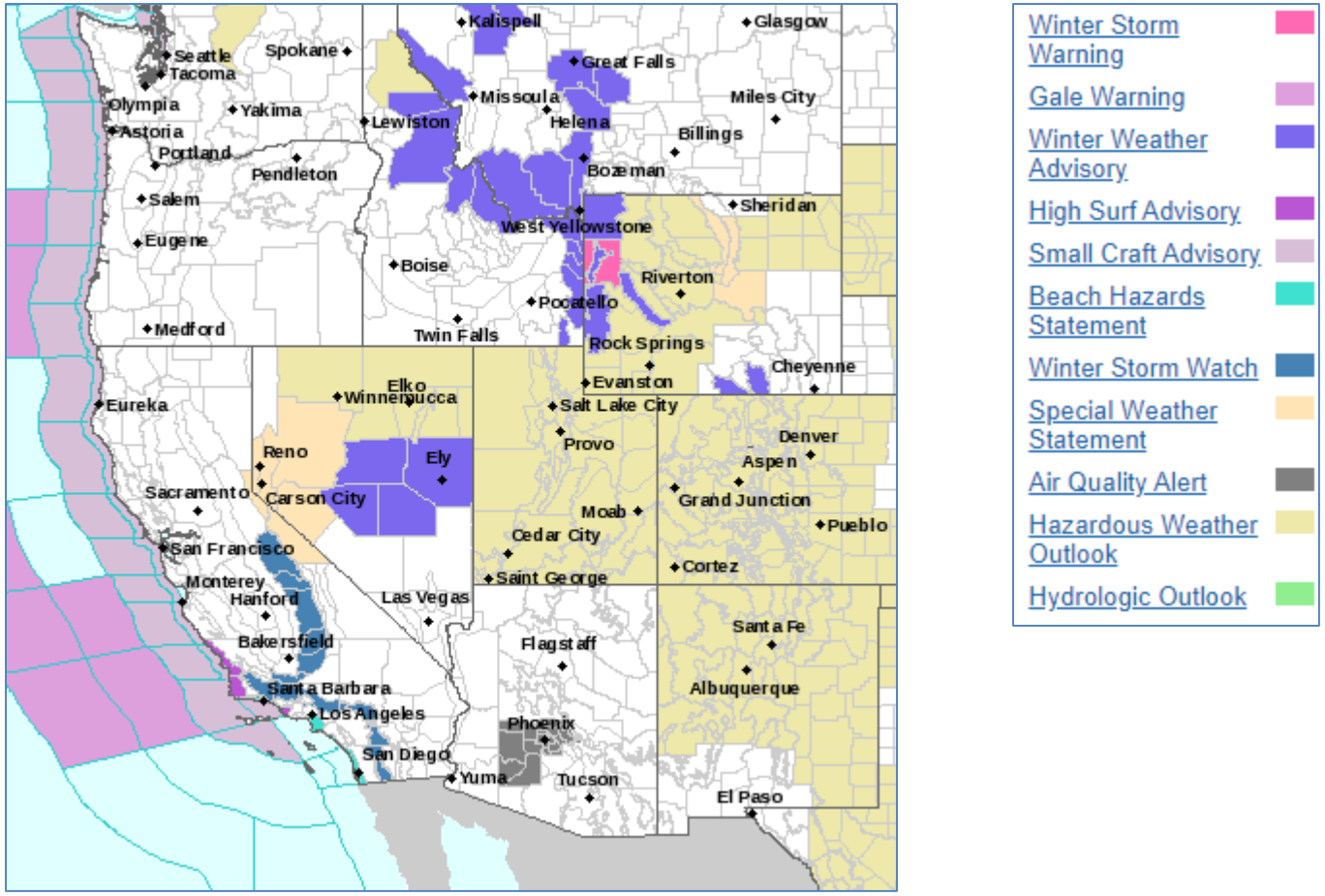

Cal OES
GOVERNOR'S OFFICE OF EMERGENCY SERVICES

Cal OES LAW ENFORCEMENT MISSIONS

Cal OES Law Missions

- Nothing significant to report.

Cal OES MISSION TASKINGS

Cal OES Missions

- Nothing significant to report.

Cal OES

GOVERNOR'S OFFICE
OF EMERGENCY SERVICES

Mission:
We protect lives and property, build capabilities, and support our communities for a resilient California.

We achieve our mission by serving the public through effective collaboration in preparing for, protecting against, responding to, recovering from, and mitigating the impacts of all hazards and threats.