Cal OES Daily Situation Report

April 11, 2020

The California coastline at sunset.

Photo Credit: visitcalifornia.com

Cal OES
GOVERNOR'S OFFICE
OF EMERGENCY SERVICES

Duty Officer	
EDO	Pat Mallon
CSWC Watch Officer	Becca Berggren (Day) Tim Tribble (Night)
STAC Duty Officer	STAC@caloes.ca.gov 916-275-4069
FDC	Mark Courson
LDO	Mark Baldwin
IDO	Lindsey Stanley
CDO	Jennifer Gordon
SDO	Karla Benedicto
PIO	Brad Alexander
TDO	John Hudson
ITDO	Rashad Mosley
EQTP	Todd Becker
Tribal Liaison POC	Pamela Joe
Access and Functional Needs POC	Vance Taylor

National Terrorism Advisory System

NTAS
NATIONAL TERRORISM ADVISORY SYSTEM
BULLETIN

Cal OES
GOVERNOR'S OFFICE OF EMERGENCY SERVICES

SITUATION SUMMARY

Cal OES Activation Status

State Operations Center	Inland Regional EOC	Coastal Regional EOC	Southern Regional EOC
Level 1	MRCC	MRCC	MRCC

Coronavirus Disease 2019 (COVID-19)

The Cal OES State Operations Center (SOC) activated March 2, 2020, at 0700 hours, in support of the California Department of Public Health (CDPH) Medical Health Coordination Center's (MHCC) statewide response to COVID-19. All Cal OES Regions are providing staff to the Cal OES Multi-Regional Coordination Center (MRCC) in support of statewide operations. The MRCC is a consolidated activation of all CalOES Regional Emergency Operations Centers. Cal OES will continue to provide resource coordination for the COVID-19 event, as well as situation status reporting and advance planning across multiple areas.

Situation Overview

- **FEMA-4482-DR-CA**
  On March 22, 2020, the President approved Major Declaration FEMA-4482-DR-CA (DR-4482) for the COVID-19 Pandemic.
- **Executive Order N-33-20**
  On March 4, 2020, the California State Public Health Officer and Director of the California Department of Public Health (CDPH) ordered all individuals living in the State of California to stay home or at their place of residence, except as needed to maintain continuity of operation of the federal critical infrastructure sectors.
- **Global Health Advisory**
  On March 19, 2020, the U.S. Department of State issued a Global Health Advisory at Level 4 (Do Not Travel) due to the global impact of COVID-19.

Confirmed Global COVID-19 Cases - Per Worldometers COVID-19 Live Updates as of 1400 Hours on April 10, 2020:

- 1,687,857 (+96,334) Confirmed cases in 209 countries
- 102,198 (+7,177) Deaths

Cal OES
GOVERNOR'S OFFICE OF EMERGENCY SERVICES

SITUATION SUMMARY

Coronavirus Disease 2019 (COVID-19) (Continued)

Confirmed United States COVID-19 Cases - Per Centers for Disease Control and Prevention (CDC) as of 1400 Hours on April 10, 2020:

Number of Cases	Source
2,138 (+208)	Travel Related
10,956 (+1,193)	Close Contact
446,071 (+30,304)	Under Investigation
459,165 (+31,705)	**Total Confirmed Cases**
16,570 (+1,874)	**Total Deaths**

*Printed as reported by CDC.

- Please see the attached California Department of Public Health (CDPH) / Cal OES Joint Situation Report for additional details.

Cal OES INLAND REGION

- See COVID-19 slides.

Cal OES COASTAL REGION

- See COVID-19 slides.

Cal OES SOUTHERN REGION

- See COVID-19 slides.

Cal OES
GOVERNOR'S OFFICE OF EMERGENCY SERVICES

FIRE ACTIVITY

Cal OES Fire Preparedness Levels		
National	**Northern California**	**Southern California**
Preparedness Level 1	**Preparedness Level 1**	**Preparedness Level 1**
	Multi-Agency Coordination System MACS Mode: 2	**Multi-Agency Coordination System MACS Mode: 2**

Please note: The National and Regional Preparedness Levels are maintained by the National Multi-Agency Coordination (MAC) Group and are separate from Cal OES activation levels.

Cal OES Fire Missions

2020-FIRE-1359

- 67 Cal Fire support personnel assigned to Cal OES HQ, Southern and Northern operations in support of Medical Surge Facilities.

2019-FIRE-402

- Personnel assigned to fuel reduction efforts in Cal Fire Units: Shasta/Trinity, Nevada/Yuba/Placer, San Benito/Monterey, and Fresno/Kings (1 Crew in each unit with the exception of 2 crews in the Fresno/Kings Unit)
    - Five (5) 20-person Hand Crews each and all necessary personnel, support, transportation and materials
    - 65 additional soldiers to be trained and ready to backfill
    - Assigned to fuel reduction efforts in SHU, NEU, BEU, and FKU (1 Crew in each unit with the exception of 2 crews in FKU)

- Please see the attached California Department of Public Health (CDPH) / Cal OES Joint Situation Report for additional details.

Cal OES
GOVERNOR'S OFFICE OF EMERGENCY SERVICES

MAJOR ROAD / HIGHWAY / BRIDGE CLOSURES

Major Road Closures		
Northern California	**Central California**	**Southern California**
No Lifeline Route Closures	**No Lifeline Route Closures**	**No Lifeline Route Closures**

Lifeline Routes:
- There are no lifeline route closures.

Non-Lifeline Routes:
- Click here for a list of current road closures.

Wildfire Closures:
- There are no wildfire closures.

Emergency Center Activations:
- Please see the attached California Department of Public Health (CDPH) / Cal OES Joint Situation Report for additional details.

Interactive Travel Forecast Map Based on Weather Conditions Provided by National Weather Service (Prototype)
- http://www.wrh.noaa.gov/wrh/travel/?wfo=mtr

Click on the Caltrans Logo to check current Hwy. conditions.
You can also call 1-800-427-7623 for current Hwy. conditions.

CALIFORNIA 911 SYSTEM

CA 911 Outages		
Northern California	**Central California**	**Southern California**
No 911 Outages	**No 911 Outages**	**No 911 Outages**

9-1-1 Outages/Remote/Community Isolations

- None reported.

Service Interruptions

- None reported.

Cal OES
GOVERNOR'S OFFICE
OF EMERGENCY SERVICES

WEATHER OF CONCERN

NORTHERN CALIFORNIA

- No significant weather of concern.

SOUTHERN CALIFORNIA

- No significant weather of concern.

Weather Advisories, Watches, and Warnings currently active in California:

- http://www.wrh.noaa.gov/hazardSummary/?state=ca

Active Weather Warnings, Watches and Advisories by County:

- http://www.wrh.noaa.gov/hazardSummary/?state=ca&bycounty=1

WEATHER KEY POINTS

04/11/20 - 04/17/20

Saturday-Tuesday

- Light showers are possible in the Sierra and across portions of Southern Region through Monday, with no significant impacts expected
    - Otherwise, drier and warmer conditions will develop across the state through Tuesday

Wednesday-Friday

- Confidence in details for mid-to-late week is currently low, but a weak storm could move through the state Wednesday-Friday
    - Impacts do not currently look significant, though some snowfall may be possible in the Sierra

CALIFORNIA WEATHER IMPACTS

04/11/20 - 04/17/20

Hazards / Day	SAT	SUN	MON	TUE	WED	THU	FRI
Non-Thunderstorm Damaging Winds							
Snow							
Coastal Flooding							
River Flooding							
Thunderstorms (Wind / Hail / Tornadoes)							
Fire Weather (Low Humidity / Wind / Dry Thunderstorms)							
Heat Risk							
Heavy Rain / Flash Flooding / Debris Flow							
Cold							

No Impacts | Minimal Impacts | Moderate Impacts | Severe Impacts

PRECIPITATION FORECAST

04/11/20 - 04/13/20

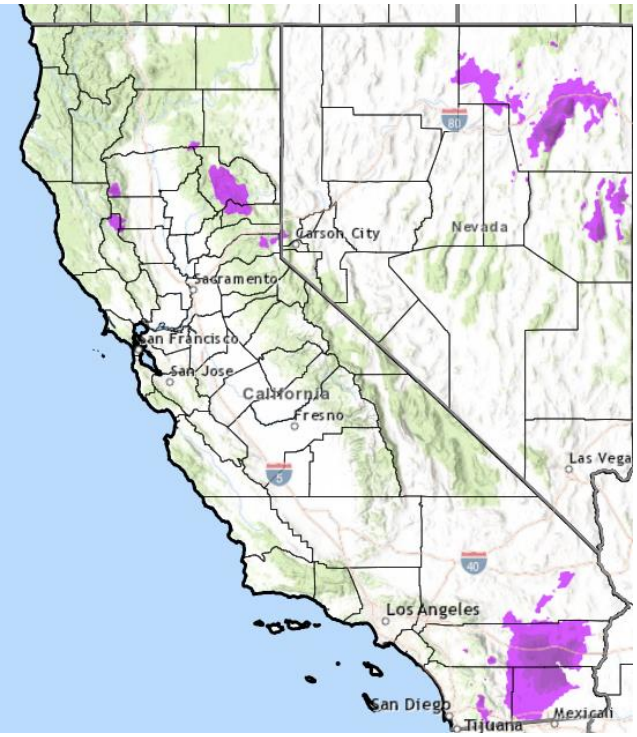

Saturday

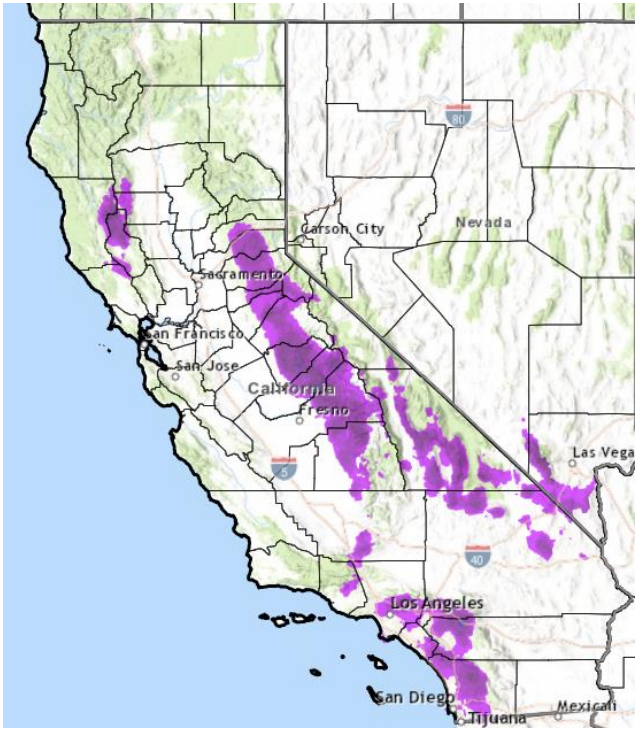

Sunday

Monday



WEATHER OUTLOOK

04/16/20 - 04/24/20

6-10 Day Outlook (April 16– April 20)

Temperatures

- Above normal temperatures favored statewide

Precipitation

- Below normal precipitation favored for northern CA; above normal precipitation slightly favored for southern CA

8-14 Day Outlook (April 18 – April 24)

Temperatures

- Above normal temperatures favored statewide

Precipitation

- Below normal precipitation favored for much of CA, except equal chances of above or below precipitation in Southern Region

WEATHER MAP

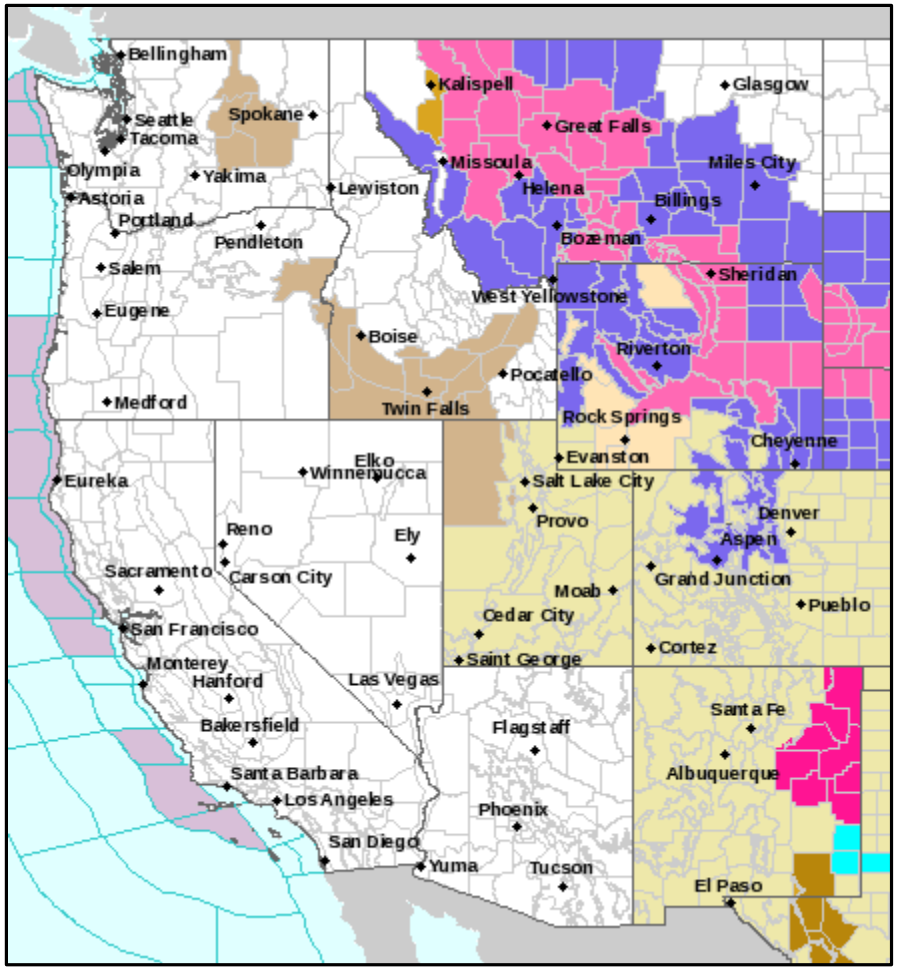

- Winter Storm Warning
- High Wind Warning
- Red Flag Warning
- Winter Weather Advisory
- Small Craft Advisory
- Wind Advisory
- High Wind Watch
- Freeze Watch
- Special Weather Statement
- Hazardous Weather Outlook

Cal OES
GOVERNOR'S OFFICE OF EMERGENCY SERVICES

Cal OES LAW ENFORCEMENT MISSIONS

Cal OES Law Missions

- **2020-LAW-17215, 04/10/20,1840 hours:** Humboldt County Sheriff's Office (HCSO) requesting to re-open mission # 2020-LAW-17215 and is requesting four SAR Area K-9 teams to assist in searching for a missing 56 year old male last seen on 04/04/20. HCSO advising they have located the victim's truck and clues in the area. The requested SAR K-9 teams are to meet at the Mad River Volunteer Fire Department on Saturday, 04/11/20, for a 0800 hours briefing. HCSO is securing lodging and PPE's for the individual handlers. Cal OES Law Enforcement Branch (LEB) is coordinating the response. **Update, 04/10/20, 2055 hours:** Cal OES State SAR K-9 Coordinator advising four SAR Area K9 teams have committed to HCSO's request and have deployed. **MISSION ONGOING**

- Please see the attached California Department of Public Health (CDPH) / Cal OES Joint Situation Report for additional details.

Cal OES
GOVERNOR'S OFFICE
OF EMERGENCY SERVICES

Cal OES MISSION TASKING

Cal OES Missions

- Please see the attached California Department of Public Health (CDPH) / Cal OES Joint Situation Report for additional details.

Cal OES
GOVERNOR'S OFFICE
OF EMERGENCY SERVICES

Cal OES

GOVERNOR'S OFFICE
OF EMERGENCY SERVICES

Mission:
We protect lives and property, build capabilities, and support our communities for a resilient California.

We achieve our mission by serving the public through effective collaboration in preparing for, protecting against, responding to, recovering from, and mitigating the impacts of all hazards and threats.