Cal OES Daily Situation Report

November 28, 2018

Pre-filled sandbags at Zuma Beach and Will Rogers State Beach to help residents prepare for forecast rain in Southern California.

Photo Credit: LA Beaches & Harbors / Twitter

Cal OES
GOVERNOR'S OFFICE OF EMERGENCY SERVICES

Duty Officer	
EDO	Patrick Mallon
CSWC Watch Officer	Reina Laroa (Day) Art Arquero (Night)
STAC Duty Officer	STAC@caloes.ca.gov 916-275-4069
FDO	Joe Gear
LDO	Greg Smith
IDO	Terri Mejorado
CDO	Memoree McIntire
SDO	Jim Acosta
PIO	Kelly Huston
TDO	John Hudson
ITDO	Vitaliy Chiley
EQTP	Sharon Blankenheim
Tribal Liaison POC	Denise Shemenski
Access and Functional Needs POC	Vance Taylor

National Terrorism Advisory System

NTAS
NATIONAL TERRORISM ADVISORY SYSTEM
BULLETIN

Cal OES
GOVERNOR'S OFFICE OF EMERGENCY SERVICES

SITUATION SUMMARY

Cal OES Activation Status			
State Operations Center	Inland Region EOC	Coastal Region EOC	Southern Region EOC
Level 1	Level 2	Normal Operations	Level 2

Flood Operation Center (FOC), Department of Water Resources (DWR), Prepositioning of Resources and Personnel

- A weather system is bringing rain to California Tuesday 11/27/18 through Sunday 12/02/18. Moderate rainfall is expected in northern and central California, lower amounts expected in central and southern California. Each major 2018 fire in the Northern Interior California has its own coordinated precipitation criteria thresholds.
- The National Weather Service will use the following trigger numbers to decide Flash Flood/Debris Flow Warning issuance:
- **2017 Southern California Fires - Updated thresholds for 2018**
  - Thomas Fire
    - 0.4" in 15 minutes
    - 0.6" in 30 minutes
    - 0.8" in 60 minutes
  - Creek, La Tuna, Whittier, Sherpa
    - 0.5" in 15 minutes
    - 0.6" in 30 minutes
    - 1.0" in 60 minutes
- **2018 Southern California Fires**
  - Stone, South, Woolsey and Hill
    - 0.2" in 15 minutes
    - 0.3" in 30 minutes
    - 0.5" in 60 minutes
  - Cranston
    - 0.4" in 15 minutes
    - 0.6" in 30 minutes
    - 1.10" in 60 minutes
  - Holy
    - 0.2" in 15 minutes
    - 0.3" in 30 minutes
    - 0.5" in 60 minutes
- **2017 Northern California Fires**
  - Nuns, Tubbs, Atlas - New values for 2018 not yet finalized. Use 2017 Values
    - 0.2" in 15 minutes
    - 0.3" in 30 minutes
    - 0.5" in 60 minutes

Cal OES
GOVERNOR'S OFFICE OF EMERGENCY SERVICES

SITUATION SUMMARY

Flood Operation Center (FOC), Department of Water Resources (DWR), Prepositioning of Resources and Personnel (Continued)

- **2017 Northern California Fires (Continued)**
  - Sulfur Fire - Updated for 2018
    - 0.3" in 15 minutes
    - 0.5" in 30 minutes
    - 0.8" in 60 minutes
  - Eclipse Fire
    - 0.2" in 15 minutes
    - 0.3" in 30 minutes
    - 0.5" in 60 minutes
- **2018 Northern California Fires**
  - Camp Fire
    - 0.4" in 15 minutes
    - 0.6" in 30 minutes
    - 1.0" in 60 minutes
  - Carr Fire and Hirz-Delta Fires of Shasta County
    - 0.3” in 15 minutes
    - 0.5” in 30 minutes
    - 0.8” in 60 minutes
  - Donnell Fire
    - 0.3" in 15 minutes
    - 0.4" in 30 minutes
    - 0.75" in 60 minutes
  - Ferguson Fire
    - 0.3" in 15 minutes
    - 0.5" in 30 minutes
    - 0.8" in 60 Minutes
  - Mendocino Complex Fire (Including River, Ranch and Pawnee fires)
    - 0.3" in 15 minutes
    - 0.4" in 30 minutes
    - 0.75" in 60 minutes
  - Natchez
    - 0.2" in 15 minutes
    - 0.3" in 30 minutes
    - 0.5" in 60 minutes

Cal OES
GOVERNOR'S OFFICE OF EMERGENCY SERVICES

SITUATION SUMMARY

Flood Operation Center (FOC), Department of Water Resources (DWR), Prepositioning of Resources and Personnel (Continued)

- River forecasts will be issued twice per day through Friday, 11/30/18. Moderate rises are forecast on the main stem rivers, but all points are expected to remain below monitor stage.
- Flood Operations Branch (FOB) staff are assisting DWR's Security and Emergency Management Program to fulfill four Cal OES mission tasks for assistance with burn scar areas:
    - Flood fight materials to Chico Airport Staging Area:
        - Two containers were delivered on Sunday, 11/18/18.
        - 64 rolls of Visqueen were delivered Monday, 11/19/18.
    - Flood fight materials to Butte County Fairgrounds, Gridley:
        - Flood Fight Specialist (FFS) directed CCC crews to place sand bags around temporary shelters on Wednesday, 11/21/18.
    - Flood fight materials to Evacuation Centers in Chico and Orland:
        - Sandbags were delivered to three shelter locations (two in Chico, one in Orland) on Wednesday, 11/21/18.
        - FFS directed CCC crews to place sand bags for use in temporary shelter protection on Wednesday, 11/21/18.
    - Flood fight materials to Los Alamitos:
        - Four containers are staged near the Cal OES Southern Region Emergency Operations Center. Staff is available to provide access if needed.
    - Flood fight materials to Ventura County:
        - One container will be delivered on Thursday afternoon, 11/29/18.
    - Staff:
        - There were no FFS in the field on 11/27/18. Nine FFS will be deployed to Paradise on Wednesday, 11/28/18, to assist with best management practices to help control erosion.
        - Three safety engineers have been identified to evaluate field and working conditions. One will be deployed to Paradise today, 11/28/18; and two are available for future deployment, if needed.
- FOB staff will continue to monitor and assist as needed.
- Updates will be provided if necessary.
- Precipitation can be monitored at the following website: http://cdec.water.ca.gov/california_burn_areas.html .

Cal OES INLAND REGION

- See Fire Activity Slides

Cal OES COASTAL REGION

- Nothing significant to report

Cal OES SOUTHERN REGION

- See Fire Activity Slides

Cal OES
GOVERNOR'S OFFICE OF EMERGENCY SERVICES

FIRE ACTIVITY

Cal OES Fire Preparedness Levels		
National	**Northern California**	**Southern California**
Preparedness Level 1	**Preparedness Level 1**	**Preparedness Level 2**
	Multi-Agency Coordination System MACS Mode: 2	**Multi-Agency Coordination System MACS Mode: 2**

Please note: The National and Regional Preparedness Levels are maintained by the National Multi-Agency Coordination (MAC) Group and are separate from Cal OES activation levels.

Preposition of CalOES and Local Government Fire Resources due to Forecasted Weather over Burn Scars

Cal OES Fire and Rescue staff coordinated with local Operational Areas to supplement Fire equipment and personnel. Staffing begins at 0800-1200 hours today, 11/28/18, and will be reevaluated every 12 hours.

- Los Angeles County Preposition – CA-OES-201873: 3 Type 3 Engines, and 1 LA County Fire Dozer; staged between Calabasas and Malibu near Woolsey Burn Scar.
- Ventura County Preposition – CA-OES-201874: 1 Type-1 Engine Strike Team, and 2 Dispatchers; staged at Ventura County Station 50.
- Riverside County Preposition – CA-OES-201875: 3 Type-3 Engine Strike Team, and 2 Dispatchers; staged at Storm Baseball Park – Lake Elsinore.

Cal OES EMAC Missions

- **2018-SOC-55028:** 1 Mass Care Coordinator from Oregon on scene providing support to Butte County.
- **2018-SOC-54345:** California requested Individual Assistance Subject Matter Experts to provide assistance in Northern and Southern California.
  - 2 Individual Assistance Subject Matter Experts SMEs from Alaska on scene providing support to Butte County.
  - 1 Individual Assistance Subject Matter Expert from New Jersey is scheduled to travel to California on 11/26/18.
  - 1 Individual Assistance Subject Matter Expert from New Jersey is scheduled to travel to California on 12/03/18.
  - 1 Voluntary Agency Liaison from South Carolina is on scene providing support to Butte County.
  - 1 Individual Assistance Subject Matter Expert from Oklahoma is scheduled to travel to California on 11/27/18.
  - 1 Individual Assistance Subject Matter Expert from Minnesota is scheduled to travel to Southern California on 11/28/18.
- **Mission Number: 2018-LAW-52787:**
  - 4 SAR Human Remains Detection (HRD) K9s from Nevada are on scene providing support to Butte County.
  - 1 SAR Human Remains Detection (HRD) K9 from Indiana is on scene providing support to Butte County.
  - 2 SAR Human Remains Detection (HRD) K9s from Texas are scheduled to travel to California on 11/26/18.
  - 1 SAR Human Remains Detection (HRD) K9 from New Mexico is scheduled to travel to California on 11/26/18.

Cal OES
GOVERNOR'S OFFICE OF EMERGENCY SERVICES

FIRE ACTIVITY

INLAND REGION

Cal OES EMAC Missions (Continued)

- California continues to seek Individual Assistance and Public Assistance Resource Coordinators to provide assistance in Northern and Southern California.

Camp, Vegetation Fire, Butte County

Location: Pulga Rd. x Camp Creek Rd., Jarbo Gap
Jurisdiction: State/Federal/Local DPA, SRA/FRA/LRA, Butte Unit, Plumas N.F.
Start Date/Time: 11/08/18, 0633 hours:
Per Cal OES Duty Officers and ICS-209 as of 11/28/18 at 0740 hours:

- 153,336 acres brush and timber, 100% contained

Activations

- The Cal OES State Operations Center (SOC) is activated at Level 1 (highest), 24 hours
- The Cal OES Inland Region Emergency Operations Center (REOC) activated at Level 2, A Shift 0700-1900 hours, B Shift: Duty Officer
- Butte County Debris Removal Operations Center (DROC), Monday-Friday 0800-1700 hours, Closed Saturday and Sunday
- Town of Paradise EOC activated at Level 3 (highest), A Shift: 0800-2000 hours, B Shift: Duty Officer
- The California Department of Public Health (CDPH) Medical and Health Coordination Center (MHCC) remains activated

Deployments

- 1 Cal OES Coastal Region Deputy Regional Administrator (DRA) deployed to Butte School District
- 1 Cal OES Law Enforcement Branch AC deployed to Butte County ICP
- 2 Cal OES Law Enforcement Branch ACs deployed for Coroner and SAR coordination
- 1 Cal OES Tactical Communications (TComm) AC
- 1 Cal OES Inland Region Senior Emergency Services Coordinator (ESC) deployed to Butte County DROC (0800-2000 hours)
- 2 Cal OES Inland Region ESCs deployed to Butte County DROC (0800-2000 hours)
- 1 Cal OES Inland Region Acting DRA deployed to the Town of Paradise Emergency Operations Center (EOC) (0800-2200 hours)
- 1 Cal OES Inland Region ESC deployed to the Town of Paradise EOC (0800-2200 hours)
- 2 Cal OES Inland Region ESCs deployed to Inland REOC (0700-1900 hours).
- 1 Cal OES Inland Region Associate Governmental Program Analyst deployed to Inland REOC (0700-1900 hours)

FMAG

- On 11/08/18, an FMAG request was received by Cal OES. The FMAG was approved by FEMA on 11/08/18; FEMA-5278-FM-CA.

Cal OES
GOVERNOR'S OFFICE OF EMERGENCY SERVICES

FIRE ACTIVITY

INLAND REGION (Continued)

Camp, Vegetation Fire, Butte County (Continued)

Proclamations

- On 11/08/18, Butte County submitted a Proclamation of Local Emergency for the Camp fire in Butte County asking for CDAA, SBA funding and any Federal funding to assist with response and recovery efforts caused by the Camp Fire.
    - On 11/13/18, the Ratified Proclamation was received from Butte County.
    - On 11/13/18, a Minute Order (Ratification of Declaration of Health Emergency Due to the Camp Fire) was received from Butte County.
- Acting Governor Gavin Newsom issued an emergency proclamation for Butte County due to the effects of the Camp Fire, which has destroyed homes, threatened critical infrastructure and caused the evacuation of residents. Click here to see full Proclamation
- Acting Governor Gavin Newsom sent a letter to the President and Federal Emergency Management Agency (FEMA) requesting a Presidential Emergency Declaration for Direct Federal Assistance to support the communities impacted by wildfires burning across the state, including the Camp Fire in Butte County, the Hill and Woolsey fires in Ventura County, the Nurse Fire in Solano County and fires in several other counties, including Lassen and Mendocino. Click here to see full Declaration
- On 11/11/18, Governor Edmund G. Brown Jr. requested a Presidential Major Disaster Declaration to bolster the ongoing emergency response and help residents recover from devastating fires burning in Butte, Los Angeles and Ventura counties. Click here to see full request.
- On 11/12/18, Glenn County submitted a Local Emergency Proclamation as a result of the Camp Fire, Butte County. The county is not requesting state or federal assistance at this time.
- On 11/12/18, a Presidential Major Disaster Declaration was approved to bolster the ongoing emergency response and help residents recover from devastating fires burning in Butte, Los Angeles, and Ventura counties.
- On 11/13/18, Plumas County submitted a Proclamation of State of Emergency due to the effects of the Camp Fire in Butte County.
- On 11/15/18, a Proclamation of Local Emergency was received from Yuba County requesting a Cal OES Directors Concurrence, a Gubernatorial Proclamation, assistance through the California Disaster Assistance Act (CDAA), and any funding made available through the Stafford Act via Presidential Declaration due to hazardous air quality as a result of the Camp Fire.
- On 11/15/18, a Proclamation of a Campus State of Emergency was received from the Stanislaus State University in response to the immediate threat of air pollution from the Camp Fire. There are no requests for state or federal assistance.
- On 11/15/18, a Ratified Proclamation of Emergency was received from Sutter County requesting the Governor of California proclaim a State of Emergency in Sutter County; suspend those statutes, regulations, rules, and orders that may hinder response and recovery efforts; order that recovery assistance be made available under the California Disaster Assistance Act; State expedite access to Federal resources and any other appropriate federal disaster relief programs.
- On 11/19/18, A Resolution was received from the Town of Paradise in Butte County due to the Camp Fire. They are requesting a Governor's Proclamation plus Federal and State assistance.
- On 11/26/18, Glenn County submitted a ratified Disaster Proclamation for the Camp Fire.

Cal OES
GOVERNOR'S OFFICE OF EMERGENCY SERVICES

FIRE ACTIVITY

INLAND REGION (Continued)

Camp, Vegetation Fire, Butte County (Continued)

Evacuations

- Mandatory Evacuations: Estimated 32,700 persons
    - Communities of Paradise, Pulga, Concow, Magalia, Butter Creek Canyon, Butte Valley, Forest Ranch, areas of Stirling City, Helltown, Centerville, Mountain House, and Bloomer Hill.
    - Lower Pentz, South Pine Zone, Old Magalia Zone, South Coutelenc Zone, and Paradise Zones 1-14.
    - Some areas in: Nimshew Zone C, South Fir Haven Zone, North Pines Zone, Berry Creek Zone B, Cherokee Zone B, Stirling.

Major Road Closures

- SR-70 between Cherokee Rd. and Butte County line
- SR-191 between Airport Rd. and Paradise Dump Rd.

Shelters

American Red Cross Shelters:

- Butte County Fairgrounds I, 199 E Hazel St., Gridley
    - Capacity: 355
    - Midnight Population: 133
- Butte County Fairgrounds II, 199 E Hazel St., Gridley
    - Capacity: 145
    - Midnight Population: 78
- Church of the Nazarene, 2238 Monte Vista Ave., Oroville (scheduled to close 12/03/18)
    - Capacity: 300
    - Midnight Population: 59

County Shelters:

- Glenn County Fairgrounds, 221 E. Yolo St., Orland
    - Capacity: 450
    - Midnight Population: 46

Independent Shelters:

- East Avenue Church, 1184 East Ave., Chico
    - Capacity: 200
    - Midnight Population: 210

Cal OES
GOVERNOR'S OFFICE OF EMERGENCY SERVICES

FIRE ACTIVITY

INLAND REGION (Continued)

Camp, Vegetation Fire, Butte County (Continued)

Shelters (Continued)
Standby Shelter:
- Nevada County Fairgrounds, 11228 McCourtney Rd., Grass Valley
    - Capacity: 1,000

Relocating Shelters:
- Transportation is being provided by the County to shelter clients who choose to relocate to other shelters.
- 81 tents, some unoccupied; the City of Chico is working with Walmart to get individuals into hotels.

Animal Shelters
- Humane Society is attempting to find additional locations to house small animals.
    - Finding Pets and Pet Rescue: 530-895-0000
- Butte County/Gridley Fairgrounds, 199 E. Hazel St., Gridley
    - Large Animals: 163
    - Small Animals: 540
- Old County Hospital, 2279 Del Oro Ave., Oroville
    - Full and not accepting additional animals
    - Small animals: 326
- Chico Municipal Airport, 150 Airpark Blvd., Chico
    - Small animals: 310
- Glenn County Fairgrounds, 221 E Yolo St., Orland
    - Large/Small animals: 25
- Richvale Humane Society, 1210 Richvale Hwy., Richvale
    - Small animals: 313
- Animal Center at 2800 Richter St., Oroville, is being used as a dispatch center for North Valley Animal Disaster Group.
- The Butte County Agriculture Department, in coordination with the Butte County Sheriff, has created a letter to allow livestock owners access through traffic control points to restricted and evacuated areas. The letters will be specific to the person obtaining the letter and attempting to gain access through the traffic control points.
    - Feeding and watering of livestock shall only be made during daylight hours, and all persons must immediately depart the restricted area by the same route as entry. An escort may be required. The letters may only be obtained through the Butte County Agriculture Department, 316 Nelson Ave., Oroville.

Cal OES
GOVERNOR'S OFFICE OF EMERGENCY SERVICES

FIRE ACTIVITY

INLAND REGION (Continued)

Camp, Vegetation Fire, Butte County (Continued)

Access and Functional Needs

- OAFN continues to coordinate with disability stakeholders and engage with CDDS, CDPH, EMSA, American Red Cross, and other state agency partners.
- OAFN is coordinating closely with federal counterparts at FEMA to address the immediate and long-term needs of individuals with access and functional needs regarding housing, individual assistance, and all other programs and services.
- The Access & Functional Needs Stakeholder Task Force meets on Tuesday & Thursday at 1100 hours via conference call to discuss shelter operations, FAST teams, FEMA programs, VOAD services, needs identification, and recovery.

Critical Infrastructure (Includes: Utilities - Power, Water, etc)

- As of 11/27/18 at 0640 hours, CUEA reported 4,049 PG&E power outages and 1,587 PG&E gas outages.
- Boil water notice issued for:
    - Paradise Irrigation District, Del Oro Water Company, Big Bend Mobile Home Park, Grand Mutual Water Company, Blue Oak Terrace Mutual Water System

Health and Medical

- Distribution locations for the N95 masks posted on Butte County Facebook and Twitter
    - Requests throughout the City of Chico have been made for distribution locations of children's N95 masks; Butte County EOC Logistics is determining distribution locations.
- California Medical Assistance Team (CAL-MAT) units have formed into Health and Medical Taskforces (HMTF)
- CAL-MAT base of operations is established and fully operational, Pleasant Valley Baptist Church, 13539 Garner Ln., Chico, operational period 0800 to 2000 hours.
    - 37 members have deployed to Butte County, currently supporting 6 shelters
- EMSA is continuing to coordinate nursing support to Butte County using the Medical Reserve Corps volunteers from the Disaster Healthcare Volunteers Program.
- Sutter County received 40 patients evacuated from Butte County (sent to 4 facilities)
- Adventist Health Feather River Hospital, 5974 Pentz Rd., Paradise, under a mandatory evacuation order.
    - Multiple ambulance strike teams were ordered
    - 55 patients were transported via ambulance to Enloe Hospital, Chico
- Butte County Air Quality Management District issued an air Quality Advisory. The notification will remain in effect while the Camp Fire remains active.

Cal OES
GOVERNOR'S OFFICE OF EMERGENCY SERVICES

FIRE ACTIVITY

INLAND REGION (Continued)

Camp, Vegetation Fire, Butte County (Continued)

Schools
- Schools throughout the county are scheduled to resume session on 12/03/18.

Communications
- CA-BTU-016737 ROSS #: E-356 Per request, augmented OASIS bandwidth to OES5265 at Camp Fire.
- CA-BTU-016737 ROSS #: S-45; Six ISAT Handheld Satphone Kits – To CAMP ICP Chico

Law Enforcement
- 88 confirmed fatalities
- 45 CHP (includes 20 SRT personnel)
- CNG manning 12 static traffic road closures (Increasing to 20 with repopulation)
- 70 SAR (including overhead)
- 7 SAR HRD canine teams
- 40 CNG (SAR support)
    - Butte County Sheriff's Office is advising they will not need any further Search & Rescue Mutual Aid after Thursday, 11/29/2018.
    - BCSO will continue their MP searches with in-county resources only.
- 20 Coroner's Mutual Aid Investigators/Forensics/Unaccounted Persons Investigators
- 7 Anthropology

Community Meetings
- The next Community Meeting is scheduled for 11/29/18. Location TBD.

Recovery
- FEMA trailer for people to register for FEMA Assistance located at Walmart parking lot, 465 Cal Oak Rd., Oroville, 0900-1730 hours

- Potential additional Disaster Recovery Centers (DRC)s may open in Placer County or Sacramento County.

- Disaster Recovery Center (DRC) for the town of Paradise:
    - Chico Mall (former Sears building), 1982 E. 20th St., Chico
    - Hours of Operation: 0900-1900 hours daily

- Disaster Recovery Center (DRC)
    - Oroville Recreation Center, 2140 Feather River Blvd., Oroville
    - Hours of Operation: 0900-1900 hours daily

Cal OES
GOVERNOR'S OFFICE OF EMERGENCY SERVICES

FIRE ACTIVITY

SOUTHERN REGION

Woolsey, Vegetation Fire, Ventura/Los Angeles County
Location: I-99 3rd St. Rocketdyne, South of Simi Valley
Jurisdiction: Local DPA, SRA, Ventura County Fire
Per Cal OES Duty Officers and ICS-209 as of 11/28/18 at 0848 hours:

- 96,949 acres grass and brush, 100% contained
- Structures destroyed: 1,187 single residences, 4 multiple residences, 4 mixed commercial residential, 91 commercial structures, 357 other minor.

Activations

- The Cal OES SOC is activated at Level 1 (highest level), operational period 24 hours
- The Cal OES Southern Region EOC is activated at Level 2
- City of Malibu EOC, continuing Level 2 activation at the city of Santa Monica EOC,
    - Will operate in the City of Malibu City Hall effective 11/27/18

Deployments

- 1 Cal OES Southern Region Regional Administrator deployed to Ventura/Los Angeles County
- 1 Cal OES Southern Region Deputy Regional Administrator deployed to Ventura/Los Angeles County
- 1 Cal OES Southern Region Senior Emergency Services Coordinator (ESC) deployed to Los Angeles County
- 1 Cal OES Southern Region ESC deployed to Los Angeles County
- 1 Cal OES Southern Region ESC deployed to Ventura County
- 2 Cal OES Southern Region ESCs deployed to SREOC (A Shift)
- 1 Cal OES Southern Region Senior ESC (SDO) deployed to SREOC (B Shift)
- 1 Cal OES Coastal Region ESC deployed to SREOC (1200-2400)

FMAG

- On 11/09/18, an FMAG request was received by Cal OES. The FMAG was approved by FEMA on 11/08/18, FEMA-5280-FM-CA.

Cal OES
GOVERNOR'S OFFICE OF EMERGENCY SERVICES

FIRE ACTIVITY

SOUTHERN REGION (Continued)

Woolsey, Vegetation Fire, Ventura/Los Angeles County (Continued)

Proclamations

- Director of Emergency Services for City of Thousand Oaks issued a local emergency proclamation for the city of Thousand Oaks in Ventura County due to the effects of the Hill and Woolsey fires, which have destroyed homes, threatened critical infrastructure and caused the evacuation of residents.
- Acting Governor Gavin Newsom issued an emergency proclamation for Los Angeles and Ventura counties due to the effects of the Hill and Woolsey fires, which have destroyed homes, threatened critical infrastructure, and caused the evacuation of residents. Click here to see full Proclamation.
- Acting Governor Gavin Newsom sent a letter to the President and FEMA requesting a Presidential Emergency Declaration for Direct Federal Assistance to support the communities impacted by wildfires burning across the state. Click here to see full Declaration.
- On 11/11/18, Governor Edmund G. Brown Jr. requested a Presidential Major Disaster Declaration to bolster the ongoing emergency response and help residents recover from devastating fires burning in Butte, Los Angeles, and Ventura counties. Click here to see full request.
    - On 11/12/18, a Presidential Major Disaster Declaration was approved to bolster the ongoing emergency response and help residents recover from devastating fires burning in Butte, Los Angeles and Ventura counties.
- On 11/11/18, Proclamations from the City of Westlake Village and the City of Agoura Hills, both in Los Angeles County, were received. The cities are requesting Gubernatorial Proclamations in Los Angeles County, the Governor to waive regulations that may hinder response and recovery efforts, CDAA, and expedited access to state and federal resources and any other appropriate federal disaster relief programs.
- On 11/13/18 a Proclamation of Local Emergency was received from the City of Malibu and the City of Calabasas. There are no requests for state assistance.
- On 11/13/18, Ventura County submitted a Local Health Emergency Proclamation due to unhealthful air quality and contaminated debris from hazardous waste, materials, and structural debris resulting from the destruction of residential and/or commercial structures created by the Hill and Woolsey Fires.
    - On 11/15/18, a Ratified Proclamation of Local Emergency and Ratified Proclamation of Local Health Emergency was received from the Ventura County Board of Supervisors.
- On 11/14/18, County of Los Angeles submitted a Proclamation of a Local Emergency for the Woolsey fire requesting a Gubernatorial Proclamation; that the Governor waive regulations that may hinder response and recovery efforts; CDAA; and expedited access to state and federal resources and any other appropriate federal disaster relief programs.
- On 11/14/18, Los Angeles County submitted a Declaration of a Local Health Emergency and Order prohibiting the endangerment of the community through the unsafe removal, transport, and disposal of fire debris.
- On 11/27/18 a Proclamation from the City of Hidden Hills in Los Angeles County was received. The city emergency manager proclaimed a local emergency on 11/19/18 due to the Hill/Woolsey Fire. The Proclamation was adopted by the City Council 11/16/18. The City is requesting the Governor proclaim an emergency, waive regulations hindering recovery efforts, assistance under CDAA and access to federal disaster assistance programs.

Cal OES
GOVERNOR'S OFFICE OF EMERGENCY SERVICES

FIRE ACTIVITY

SOUTHERN REGION (Continued)

Woolsey, Vegetation Fire, Ventura/Los Angeles County (Continued)

Schools
- Santa Monica-Malibu USD
    - Point Dume Marine Science School, set to reopen 12/03/18
    - Juan Cabrillo Elementary School, set to reopen between 12/03/18 - 12/05/18
    - Malibu High School, set to reopen between 12/04/18 - 12/10/18

Critical Infrastructure
- Per CUEA as of 11/28/18 at 0630 hours, CUEA reported 2,150 SCE electric power outages.

Law Enforcement
- 3 confirmed fatalities

Community Meetings
- On 11/28/18, 1830 hours,
    - 2100 Thousand Oaks Blvd., Thousand Oaks
- On 12/05/18, hours TBD, Public Forum – California Department of Housing and Community Development
    - 501 Poll St., 2nd Floor, Ventura

Recovery
- Disaster Recovery Center (DRC), Ventura County:
    - 11/27/18, 0900 - 1900, Hard Opening
        - 173 Moorpark Dr., Suite A, Thousand Oaks
            - Hours of operation:
            - Monday - Friday, 0900 - 1900 hours
            - Saturday and Sunday, 0900 - 1700 hours.

- Disaster Assistance Centers (DACs), Los Angeles County:
    - Tentatively operational through 12/09/18
        - Conrad N Hilton Foundation, 30440 Agoura Hills Rd., Agoura (Transitioning to DRC 12/05/18)
        - Malibu Courthouse in Malibu Civic Center, 23525 Civic Center Wy., Malibu (Transitioning to DRC 12/01/18)
        - Hours of operation for both DACs:
            - 11/27/18 - 11/29/18, 12/03/18 - 12/06/18: 1300 - 2000 hours
            - 11/30/18 - 12/01/18, 12/06/18 - 12/08/18: 1000 - 1800 hours
            - 12/01/18, Closed
            - 12/09/18, Closing at 1800 hours

Cal OES
GOVERNOR'S OFFICE OF EMERGENCY SERVICES

MAJOR ROAD / HIGHWAY / BRIDGE CLOSURES

Major Road Closures		
Northern California	Central California	Southern California
No Lifeline Route Closures	No Lifeline Route Closures	No Lifeline Route Closures

Lifeline Routes
- There are no Lifeline Route Closures.

Non-Lifeline Routes:
- Click here for a list of current road closures.

Wildfire Closures:
- See Fire Activity Slides.

Emergency Center Activations:
- There are no Emergency Center Activations.

Interactive Travel Forecast Map Based on Weather Conditions Provided by National Weather Service (Prototype)
http://www.wrh.noaa.gov/wrh/travel/?wfo=mtr

Click on the Caltrans Logo to check current Hwy. conditions.
You can also call 1-800-427-7623 for current Hwy. conditions.

California 911 System

CA 911 Outages		
Northern California	Central California	Southern California
No 911 Outages	No 911 Outages	No 911 Outages

911 Outages/Remote/Community Isolations:

Sprint Wireless 911 Outage, Kern County and Inyo County (FINAL)
On 11/27/18, at 0615 hours the CA 9-1-1 Branch advised CSWC of a network outage impacting Wireless 9-1-1 calls in Southern California due to network problems. Sprint Wireless customers may not be able to dial 9-1-1 in the affected areas: California City, Ridgecrest, Bishop CA (California City PD, Ridgecrest PD, and CHP Bishop).

- There was no impact to Wireline 9-1-1 calls.
- The outage was resolved as of 11/27/18, 1321 hours.

Service Interruptions

- None reported

Cal OES
GOVERNOR'S OFFICE OF EMERGENCY SERVICES

WEATHER OF CONCERN

Northern California

- Flash Flood Warning for Central Mariposa County and Southeastern Tuolumne County through this evening.
- Winter Storm Warning for the Tulare County Mountains and Sierra Nevada from Yosemite to Kings Canyon for this evening to Friday morning
- Winter storm moves in this morning with the Sierra from Tahoe through Mono County expected to see more rain and snow.
    - With snow levels around 6,500 feet, travel will be impacted across all Sierra passes.
    - 4-8 inches of accumulation is possible for Donner Summit, Echo Pass, Mt Rose Summit, and passes on Hwy. 395 in Mono County
- Flash Flood Watch remains in effect from this evening through Thursday morning for the Camp burn area in Butte County, the Carr, Delta and Hirz burn areas in Shasta County, and the Mendocino Complex in Lake County.
    - Flash floods and debris flows will be a particular threat in the wildfire burn areas.
- Flash Flood Watch for the Ferguson Fire burn scar area this morning through Thursday night.
- High Wind Watch for the Bay Area and Central Coastal Mountains Thursday afternoon to evening
    - 25 to 35 mph with gusts up to 55 mph.

Southern California

- A low pressure system is expected to move across California bringing significant rainfall through Thursday
    - 0.75 to 1.5 inches for coasts and valleys, and 1.5 to 3.0 inches for foothills and mountains.
    - Shallow mudslides and rock falls will likely occur near the Woolsey and Hills burn scars.
    - High 55 mph gusts in the mountains and 40 mph in the valleys/coasts.
- Flash Flood Watch for the Holy, Cranston, Canyon 1 and 2 and Valley Fire burn scar areas Thursday morning to evening.

Weather Advisories, Watches, and Warnings currently active in California:

- http://www.wrh.noaa.gov/hazardSummary/?state=ca

Active Weather Warnings, Watches and Advisories by County:

- http://www.wrh.noaa.gov/hazardSummary/?state=ca&bycounty=1

Cal OES
GOVERNOR'S OFFICE OF EMERGENCY SERVICES

Key Points

11/28/18 - 12/04/18

Wednesday-Friday

- Additional rain and mountain snow across California through Thursday
  - Heaviest Precipitation creating potential for Ash Flow and Debris Flow concerns on recent burn scars
    - Late Wednesday night and Thursday across northern CA
    - Wednesday afternoon and Thursday over southern Sierra foothills
    - Thursday across far southern CA
  - Major mountain travel delays from significant snow accumulations with Winter Storm Warnings in effect for the Sierra through Friday morning

Saturday-Monday

- Another round of rain and mountain snow expected Saturday across CA
  - Rainfall is not expected to be heavy with this system
- A break from precipitation is possible Sunday into the beginning of next week

Key Points

11/28/18 - 12/04/18

Debris Flow Concerns

- Flash flood watch for the Ferguson Fire burn scar area Wednesday morning through Thursday Night
- Flash flood watch for Mendocino, Carr, Delta, Hirz and Camp Fire burn scar areas Wednesday 10 pm – Thursday 10 am
- Flash flood watch for the Holy, Cranston, Canyon 1 and 2 and Valley Fire burn scar areas Thursday 6 am – 8 pm

California Weather Impacts

11/28/18 - 12/04/18

Hazards / Day	WED	THU	FRI	SAT	SUN	MON	TUE
Non-Thunderstorm Damaging Winds	All Regions	All Regions	Southern	All Regions	All Regions		
Snow	Inland	All Regions		All Regions			Inland
Coastal Flooding							
River Flooding							
Thunderstorms (Wind / Hail / Tornadoes)	Coastal, Inland	All Regions					
Fire Weather (Low Humidity / Wind / Dry Thunderstorms)							
Heat Risk							
Heavy Rain / Flash Flooding / Debris Flow	Inland, Coastal	All Regions		All Regions			Coastal, Inland
Extreme Cold							

No Impacts | Minimal Impacts | Moderate Impacts | Severe Impacts

Precipitation Forecast

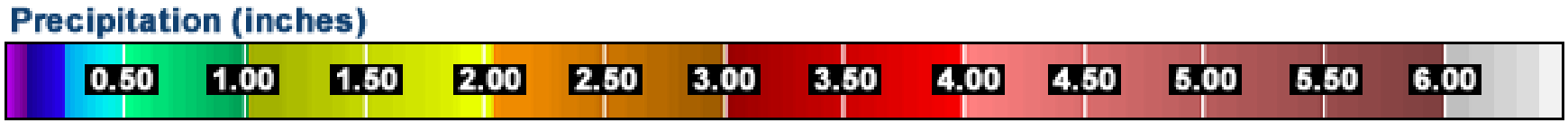

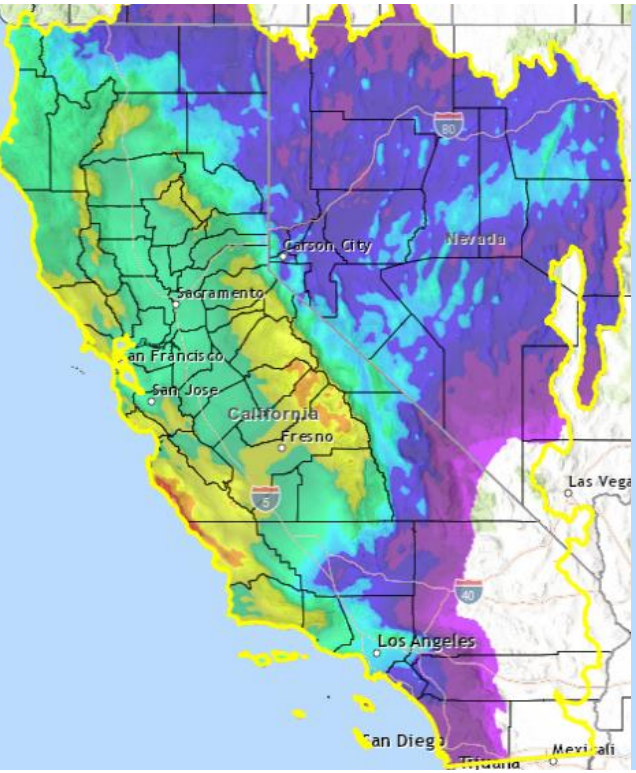

Wednesday

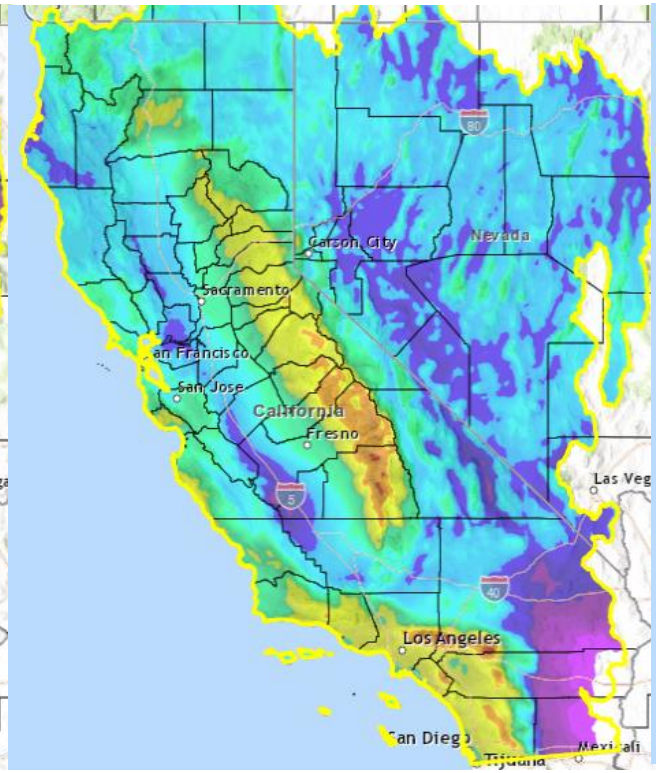

Thursday

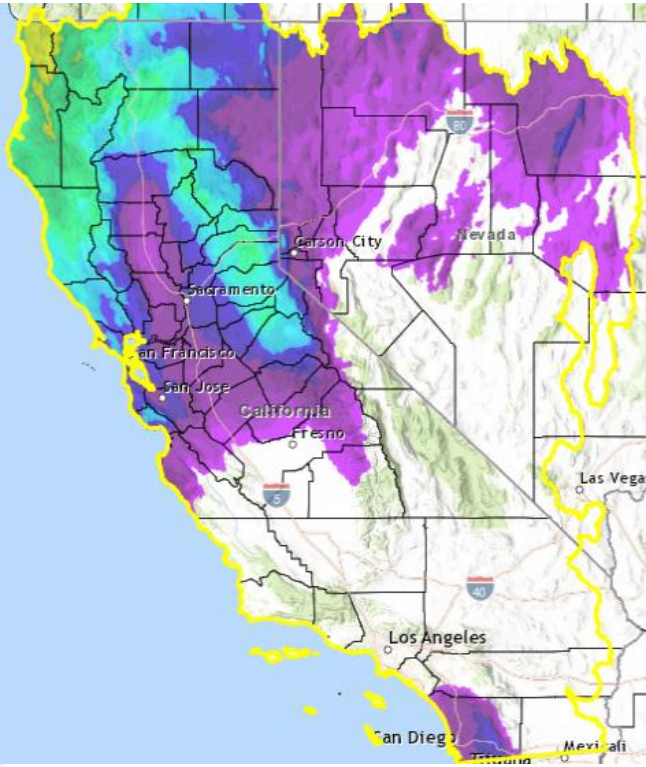

Friday

Precipitation Amounts For the Upcoming Storms

- Wednesday
  - 0.50-1.00 inches of rain northern coastal areas
  - 0.25-0.50 inches of rain valleys
  - 0.50-1.00 inches of rain Sierra foothills
  - Up to 0.50 inches of rain southern coastal areas; locally up to 1.00 inches in the mountains
- Thursday
  - 0.50-1.50 inches of rain northern coastal areas
  - 0.25-0.75 inches of rain valleys
  - 1.00-2.00 inches of rain Sierra foothills
  - 0.50-1.00 inches of rain southern coastal areas; locally up to 2.00 inches in the mountains

Precipitation Amounts Through Thursday Night

- Storm Totals (Tuesday-Thursday)
  - 2.00-5.00 inches of rain northern coastal areas
  - 1.00-2.00 inches of rain valleys
  - 2.00-4.00 inches of rain Sierra foothills
  - 0.50-1.00 inches of rain southern coastal areas; locally 2.00-4.00 inches in the mountains
  - 1-3 feet of snow above 4000 feet in the Sierra with locally 4-5 feet at the higher peaks

WEATHER SYNOPSIS BY REGION

NORTHERN CALIFORNIA

- *** Heavy Rain Could Lead to Debris Flows in Fire Scar Areas ***
- After scattered to numerous showers today the next Pacific frontal system will arrive tonight and Thursday with gusty winds and moderate to locally heavy precipitation. A repeat is expected Friday night and Saturday. Scattered mountain showers are expected on Friday and isolated mountain snow showers are expected Sunday.
- SE-SW winds gusting to 30-40 mph in wind-prone areas in the southern half of the region Thursday and SW-NW gusts to 30-40 mph are expected in all areas Saturday.
- Snow levels generally 4,000-6,000 feet through Friday, then down to 3,000-4,500 feet Saturday, and a bit lower on Sunday.
- Cool and dry with N-NE gusts 20-30 mph Monday.
- Light rain possible in the southern half of the region Tuesday and Wednesday.

- **SOUTHERN CALIFORNIA**
- A strong Pacific storm will move into California through Thursday and then a weak storm will follow Friday night and Saturday. A weak ridge of high pressure will build into California from the Pacific Ocean Sunday and Monday. Another strong Pacific storm will approach California Tuesday and move inland the middle of next week.
- Periods of rain, heavy at times, will move over Central California through Thursday night and over Southern California this evening through Thursday night.
- Most foothill and mountain locations will receive between 2 and 4 inches of rainfall and most coastal and valley locations will receive between 1 and 2 inches of rainfall through Thursday night.
- The snow level will start off around 8,000 feet and then drop to around 6,000 feet Thursday night.
- Scattered showers will occur over the Sierra Friday, but the rest of the area will be dry.
- Scattered showers will move across the entire area again Friday night through Saturday night, with most locations expected to receive less than a half inch of rainfall.
- The snow level will be between 4,000 and 5,000 feet Friday night through Saturday night.
- Periods of south to west winds of 20 to 40 mph with gusts to 60 mph will surface across the wind prone mountain and desert areas through Saturday night.
- Dry conditions along with light winds will occur Sunday and Monday.
- Periods of rain will develop across the region once again Tuesday through Thursday of next week.
- Temperatures will be below normal through the middle of next week.
- Maximum temperatures today will be in the mid 40s to mid 50s across the mountains and upper 50s and 60s in the valleys.

Cal OES
GOVERNOR'S OFFICE
OF EMERGENCY SERVICES

WEATHER MAP

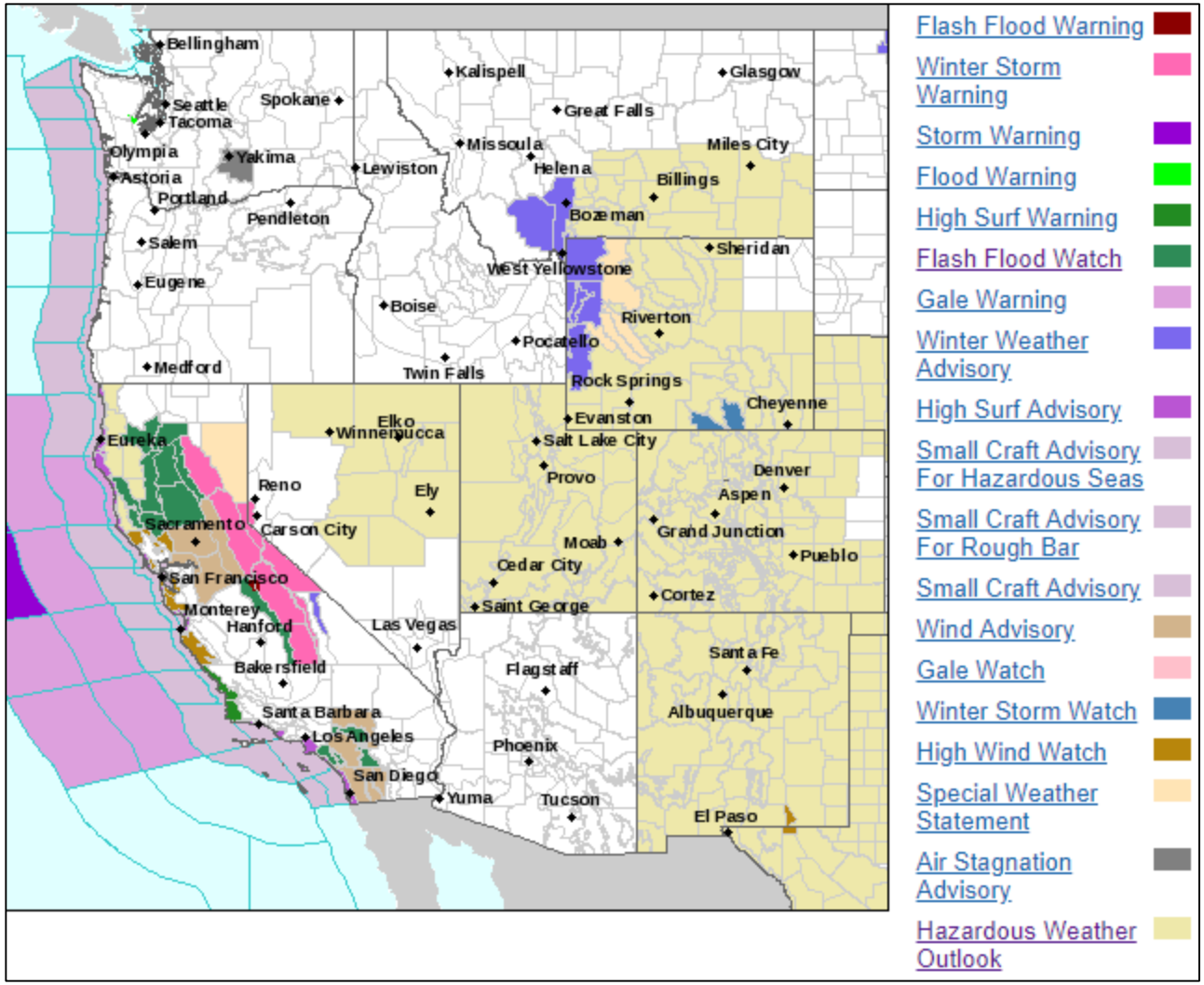

Cal OES
GOVERNOR'S OFFICE OF EMERGENCY SERVICES

Cal OES LAW ENFORCEMENT MISSIONS

Cal OES Law Missions

- **2018-LAW-55972 11/28/18, 0755 hours:** The International Emergency Response Coordination Center (IERCC) reporting an inReach device activation at coordinates: 36.576190 -118.294709, which plot to the John Muir Trail near the Mt. Whitney summit in Sequoia & Kings Canyon (SKC) National Park, Tulare County. The device R/O advised he lost contact with his hiking partner and is unable to locate her. SKC National Park Service also received notification from the missing person's husband. **Mission Ongoing**

- **2018-LAW-55939, 11/26/18, 2330 hours:** Riverside County Sheriff's Department (RCSD) requested four Type II Search and Rescue (SAR) ground personnel to assist with the search for an at risk 80 year old male suffering from dementia who walked away from his home in Idyllwild on 11/26/18 and has not been seen since. San Bernardino County Sheriff's Office SAR has met the request. The search is to take place Tuesday morning, 11/27/18. **Update: 11/27/18, 1612 hours:** RCSD is requesting 40 Type II ground searchers on 11/28 for one operational period (0600-1700). LDO secured the searchers from San Bernardino, San Diego, Orange and Los Angeles Sheriff SAR teams, respectively. Teams will meet at 0600 hrs. at the Command Post in Idyllwild. **Mission Ongoing.**

- **2018-LAW-55622, 11/21/18, 0700 hours:** Kern County Sheriff's Department (KCSD) is requesting resources to assist the FBI in a kidnapping case. KCSD is requesting (16) Human Remains Detection (HRD) Search Dog Teams. This search will take place in the Mojave Desert on 11/28/18 - 11/29/18 at 0800 hours. The Cal OES, Law Enforcement Branch is coordinating the search dog response. **Mission Ongoing**

Cal OES
GOVERNOR'S OFFICE
OF EMERGENCY SERVICES

Cal OES MISSION TASKING

Cal OES Missions

- **2018-IREOC-49869:** 2018 July Statewide Wildfires - Debris Management Task Force for Shasta County. (Coordinating)
- **2018-CREOC-48046:** 2018-06-23-Lake-Wildland Fire - DTSC to clear debris from Pawnee Fire. (Coordinating)
- **2018-IREOC-45244:** Daily Operations - Caltrans to remove dead and dying trees along highways in Kern, Tulare, Fresno, Madera, Mariposa, Tuolumne, Calaveras, Butte, Plumas, Sierra, Shasta, and Lassen counties. (On Scene - Long-term assignment)
- **2017-SOC-44098:** 2017 December Wildfires - CalRecycle Debris Management Team in Ventura County. (On Scene)
- **2017-Inland-42559:** Daily Operations - Weather station installed to gather real time rainfall data by Air Resources Control Board (ARB). Mission extended through 05/30/19. (On Scene)

- **Please see attached for 2018 November Wildfires Mission Tasking**

Cal OES
GOVERNOR'S OFFICE OF EMERGENCY SERVICES

Cal OES Emergency Management Mutual Aid Requests

Cal OES Emergency Management Mutual Aid Requests

The Emergency Management Mutual Aid (EMMA) Plan has been activated in support of the Camp Fire in Butte County, under Cal EOC Incident: 2018 November Wildfires.

- **Please see attached for 2018 November Wildfires EMMA Requests.**

Cal OES
GOVERNOR'S OFFICE
OF EMERGENCY SERVICES

Cal OES

GOVERNOR'S OFFICE
OF EMERGENCY SERVICES

Mission:
We protect lives and property, build capabilities, and support our communities for a resilient California.

We achieve our mission by serving the public through effective collaboration in preparing for, protecting against, responding to, recovering from, and mitigating the impacts of all hazards and threats.