CSWC Operational Period Summary
0600 September 24 2014 to 1800 September 25 2014

King, Vegetation Fire, El Dorado and Placer Counties

Photo Credit: SF Gate

Cal OES
GOVERNOR'S OFFICE OF EMERGENCY SERVICES

SITUATION SUMMARY

Northern California Weather of Concern

- Pacific storm will move over Northern California this afternoon and linger through the weekend. This will bring cooler temperatures, widespread precipitation, and a chance of thunderstorms. Precipitation over the Coastal Range and western Shasta mountains will spread east through Thursday. The system remains over the area through the weekend and will continue to produce lingering showers before exiting the region. Light snow is possible over the highest peaks of the Sierra south of highway 50 on Saturday.
- The slow progression eastward of the low pressure system will result in a slow onset of rainfall for interior Northern California. Current projected precipitable water values associated with the system are around 1.25 to 1.50 inches with the frontal band.
- There are burn scar areas receiving 1/3 of an inch of rain an hour for consecutive hours so there is concern about flash flooding and debris flows in those areas into this evening.
- The front is very slow moving with the heaviest rain through tonight. By this evening the heavier rain will reach the Weed, Mt. Shasta City, and McCloud region. The recent mudslide on Mt. Shasta near the town of McCloud could result in more mudslides because close to an inch of rain is expected there overnight into Thursday morning.
- Showers are expected to spread east and south into Thursday and reach the Sierras by Thursday morning. The bulk of the rain will occur overnight and Thursday. By Friday, showers will continue and instability from the storm will increase such that thunderstorms may also develop, especially over the mountains. Main rainfall should remain north of I-80. Winds will continue to be fairly strong over the Sierra ridges and higher terrain Thursday, but will be accompanied by periods of rain showers and higher humidity values. Possibility of an inch or two of snow over the Sierra south of Tahoe at an elevation of 8000 feet and above.
- Best chance of thunderstorms on Thursday with lingering showers possible through the weekend.
- Temperatures 5 - 10 degrees below normal.

- **Rain timing**:
  - Over the Coastal Range and western Shasta mountains late this afternoon spreading eastward through Thursday morning. Showers lingering through the weekend.
- **Rain amounts**:
  - 1/3-2/3" in the Coastal Range, Shasta/Plumas Mountains, and 4000'+ Sierra Nevada. 1/4 - 1/2" in the foothills below 4000'. 01-.20" in the Valley. Substantially higher amounts between 2-3" for extreme northwestern California.
- **Snow timing**:
  - Saturday over the southern Sierra (south of Highway 50) above 8000 feet.
- **Snow amount**:
  - 1-3 inches above 8000 feet.

Active Weather Warnings, Watches and Advisories: http://www.wrh.noaa.gov/sto/brief/wwa_bc_cal.php

Forecast Precipitation Amounts: http://www.cnrfc.noaa.gov/google.php?type=waterResources

Cal OES
GOVERNOR'S OFFICE OF EMERGENCY SERVICES

SITUATION SUMMARY

Northern California Weather of Concern

36 Hour Observed Precipitation Totals (inches) 9/24 – 9/25/2014	
Crescent City: 2.87”	Weed: 2.25”
Arcata: 2.69”	Shasta Dam: 1.36”
Willits: 0.88”	Sacramento: 0.81”
Sawyers Bar: 2.09”	Redding: 1.68”
Hoopa: 2.58”	San Francisco: 0.14”

** Please note that the projected rainfall will have minimal effect on California’s drought conditions and reservoirs’ water levels will remain largely unchanged.
**Due to low water supplies from the two previous dry years, California will remain in drought conditions.

Cal OES
GOVERNOR'S OFFICE OF EMERGENCY SERVICES

Cooler, Breezy, Wet Weather on the Way

NWS Sacramento

Cooler air, periods of rain pushing into interior NorCal tonight and Thursday. Watch for slick roads.

Breezy to windy, especially over the mountains today & Thursday

Ahead of the system: Red Flag Warning over the mountains & King Fire through this evening

Issued Wednesday, Sep 24, 2014 at 4:54 am PDT

National Weather Service - Sacramento, CA

As a low pressure system approaches northern California, expect breezy/windy southwest winds especially over the higher terrain today and tomorrow. Precipitation will be slow moving, and will start pushing into interior NorCal later tonight and spread eastward into Thursday. Majority of the rainfall will be north of I-80. Much cooler, fall-like temperatures are forecast for Thursday. Cool and unsettled weather will stick around into the weekend.

Forecast Rain: Wed - Fri

Valid: September 26, 2014

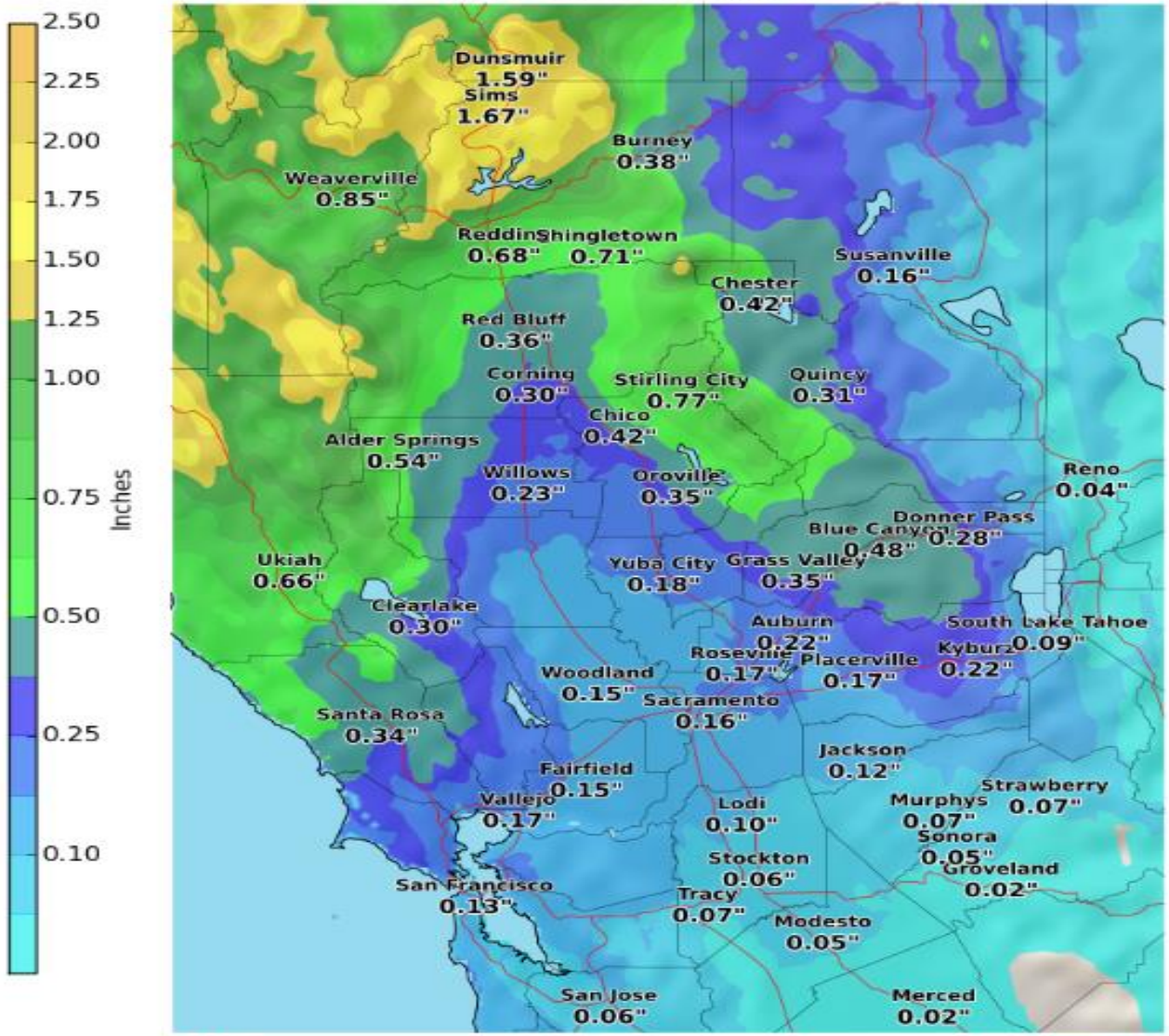

National Weather Service
Sacramento, CA
09/24/2014 01:48 PM PDT

Follow Us:
weather.gov/Sacramento

Cal OES
GOVERNOR'S OFFICE OF EMERGENCY SERVICES

SITUATION SUMMARY

72 Hour Forecast Precipitation (QPF): 09/24/14 0500 hours – 09/27/14 0500 hours

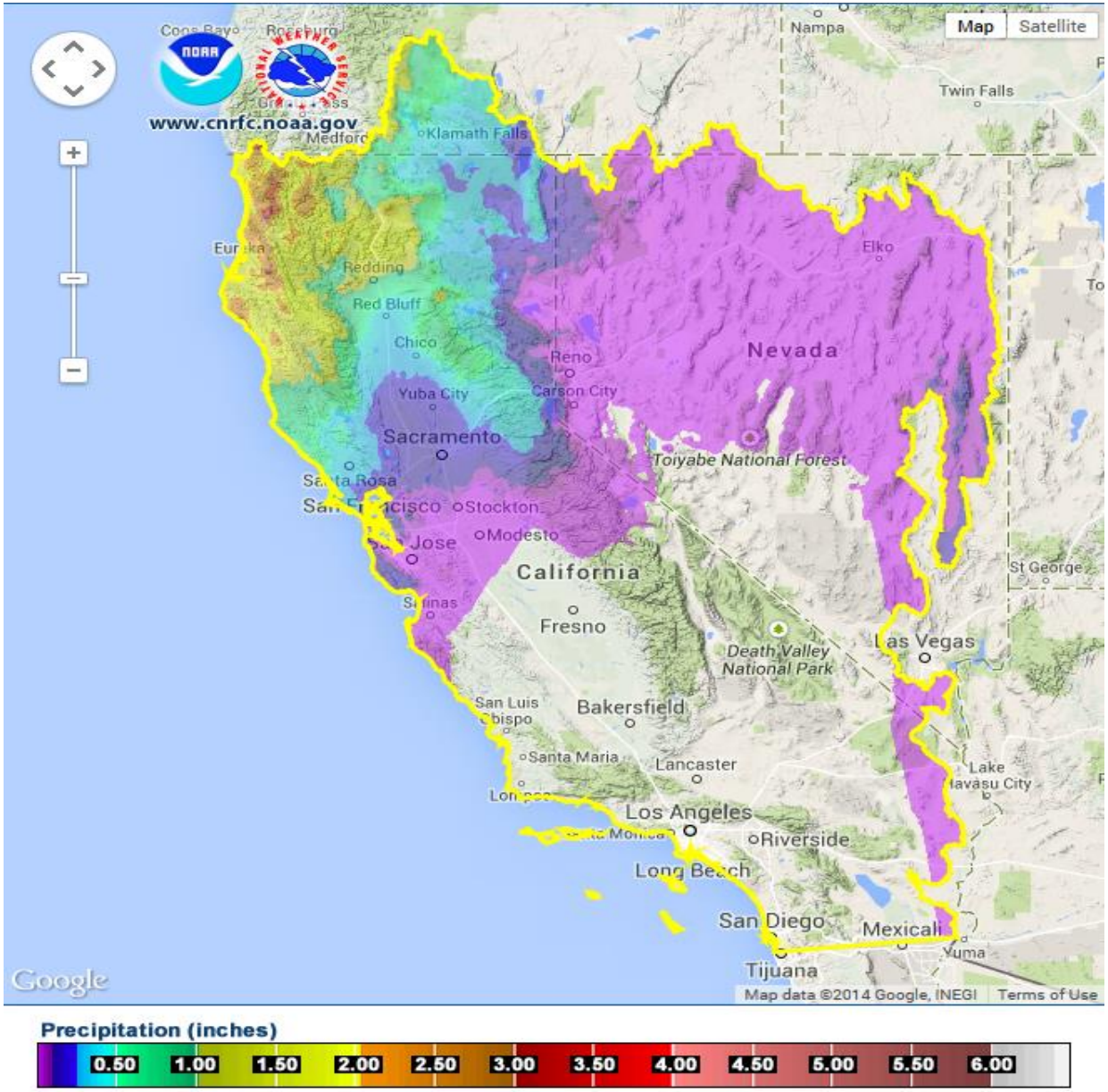

Cal OES
GOVERNOR'S OFFICE OF EMERGENCY SERVICES

SITUATION SUMMARY

NORTHERN CALIFORNIA FIRES

Happy Camp Complex, Vegetation Fire, Siskiyou County
Happy Camp District, Klamath National Forest
FRA
Per Cal Fire, Cal OES Duty Officers, and ICS-209 as of 09/25/14 at 0557 hours:

- 132,733 acres, 94% contained
- Type 1 Team in command
- Expected Containment: 10/31/14
- Threatened Structures: None
- Damaged Structures: 2 Other Minor Structures
- Destroyed Structures: 2 Single Residences, 4 Other Minor Structures
- See Fire Activity Section for detailed information.

July Complex, Siskiyou County
4 miles southeast of Sawyers Bar
FRA
Per Cal Fire, Cal OES Duty Officers, and ICS-209 as of 09/24/14 at 1731 hours:

- 50,042 acres, 98% contained
- Type 3 Team in command
- Expected Containment: 10/01/14
- Destroyed Structures: 2 Other Minor Structures
- Patrol and mop up inside the line.
- See Fire Activity Section for detailed information.

King Incident, Vegetation Fire, El Dorado and Placer Counties
King of the Mountain Road, east of Pollock Pines
SRA
Per Cal Fire, Cal OES Duty Officers, and ICS-209 as of 09/25/14 at 0543 hours:

- 95,347 acres, 43% contained
- Unified Command assigned
- Threatened Structures: 12,000 Single Residences, 9,000 Other Minor Structures
- A Fire Management Assistance Grant was approved. FEMA Declaration Number FM-5081.
- See Fire Activity Section for detailed information.

SITUATION SUMMARY

Evacuations and Unknown Odor in Mountain View, Santa Clara County

- At 1919 hours on 9/24, the California State Warning Center (CSWC) became aware of an evacuation of three “4-plex” apartment buildings due to an unknown odor. Local Mountain View Police Department reported that two deceased individuals were discovered in a residence with a bucket full of chemicals including Lime Sulfur Dip and Sulfuric Acid in an apparent suicide. As of 0026 hours on 9/25, two of the buildings remain evacuated and American Red Cross is on scene to assist with a shelter and supplies. One of the buildings has been allowed to repopulate, however, there is no vehicle access until the Fire Department determines how to remove and process the deceased and chemicals. There are no requests for State Assistance. Cal OES Duty Officers are monitoring the situation.

Cal EOC Incident – 2014 Drought

- SOC / Inland REOC remains activated in support of 2014 Drought

Cal OES
GOVERNOR'S OFFICE
OF EMERGENCY SERVICES

WEATHER

WEATHER SYNOPSIS BY REGION:

NORTHERN CALIFORNIA AND CENTRAL COASTAL AREAS:

Eureka Weather:
A cold front will continue moving across northwest California tonight. The front will bring cooler temperatures and widespread rain to northwest California through tonight. Rains will become more showery and taper off on Thursday and Friday.

San Francisco Weather:
An early season Pacific weather system will spread rain across the Bay Area this morning reaching as far south as Monterey County. Rainfall will mostly end by late in the morning, but isolated showers are possible from midday today through at least Friday evening. There is also a slight chance of thunderstorms over the coastal waters and adjoining coastal land areas north of Point Reyes today. This weather system will also result in cooler than normal daytime temperatures through the weekend. Dry weather will return over the weekend, but temperatures will remain below normal into early next week.

CENTRAL CALIFORNIA AND SOUTHERN SAN JOAQUIN VALLEY

Sacramento Weather:
Low pressure moving over Northern California will continue to bring cooler and wetter weather through Friday night. Lingering showers over the mountains are possible through Sunday then warmer and drier conditions are expected.

Hanford Weather:
Cooler temperatures will move into Central California today and will continue through the weekend as a low pressure system moves through. In addition, isolated light rain showers will be possible across the far northern portion of the San Joaquin Valley today. The Sierra Nevada could also see light showers Friday through Sunday with light snow possible down to 9000-9500 feet.

WEATHER

WEATHER SYNOPSIS BY REGION:

SOUTHERN CALIFORNIA:

Los Angeles Weather:
A cooling trend will continue through this weekend as an area of low pressure approaches. Expect night through morning low clouds for coast and valleys with a chance of drizzle for portions of Los Angeles County late Friday night into Saturday morning. A modest warming trend will begin early next week with more significant warming expected by mid-week.

Extreme Southwestern California Including Orange, San Diego, Western Riverside and Southwestern San Bernardino Counties:
High pressure aloft will bring another warm day today. The weather will turn cooler Friday and Saturday as a trough deepens along the West Coast. Stronger onshore flow will drive the marine layer back up to the coastal slopes this weekend and result in gusty winds over the mountains and deserts. The deep marine layer may leak some patchy drizzle at times, but no rain is expected. The trough will lift early next week for slight warming and a shallower marine layer.

Southeast California Weather:
An approaching Pacific storm will produce increasing southerly winds this afternoon through Friday. This storm will bring showers and thunderstorms Friday afternoon into the weekend. Much cooler temperatures can be expected over the weekend into early next week.

STATE WEATHER MAP

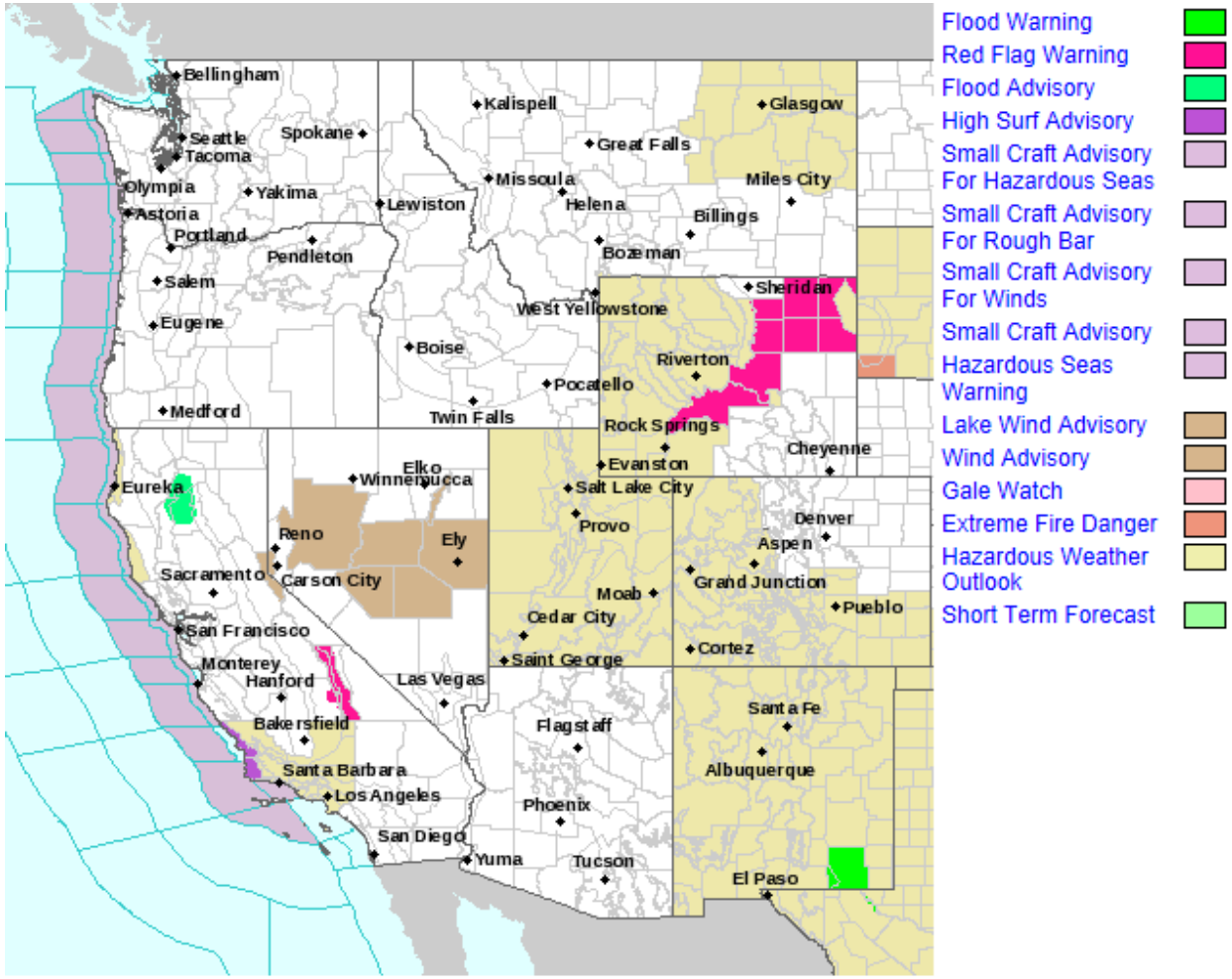

Last map update: Sep, 25th 2014 at 6:36:19 am MDT

Cal OES
GOVERNOR'S OFFICE OF EMERGENCY SERVICES

FIRE ACTIVITY

California National Guard
Two (2) Modular Airborne Fire Fighting Systems (MAFFS) have been Federalized and assigned to North Ops as Federal assets.

Preparedness Levels
National Preparedness Level 2

Northern California
Preparedness Level **3,** Multi-Agency Coordination System MACS Mode **2**

Southern California
Preparedness Level **3,** Multi-Agency Coordination System MACS Mode **2**

California Fire Potential & Weather Maps

Southern California 7 Day Significant Fire Potential
http://psgeodata.fs.fed.us/7day/action/forecast/8

Northern California 7 Day Significant Fire Potential
http://psgeodata.fs.fed.us/7day/action/forecast/10

California Fire Weather Map Watches and Warnings
http://www.wrh.noaa.gov/firewx/main.php

NWS California River Forecast Center:
http://www.cnrfc.noaa.gov/

FIRE ACTIVITY

Happy Camp Complex, Vegetation Fire, Siskiyou County
Happy Camp District, Klamath National Forest
FRA
Per Cal Fire, Cal OES Duty Officers, and ICS-209 as of 09/25/14 at 0557 hours:

- 132,733 acres, 94% contained
- Type 1 Team in command
- Expected Containment: 10/31/14
- Threatened Structures: None
- Damaged Structures: 2 Other Minor Structures
- Destroyed Structures: 2 Single Residences, 4 Other Minor Structures
- In secured areas of the fire, crews will continue patrol, mop-up and suppression repair actions. Surplus equipment and trash will be back-hauled. Suppression repair will be coordinated with READs.
- Across the fire, where possible, preparations will begin for today's anticipated precipitation event.
- No fire personnel will be working on fire suppression during the next operational period due to the forecasted rain. The only personnel near the fire area will be concerned with assessing the durability and passability of the road system as it is affected by the storm.
- Resources are available to respond to initial attack within the team's coverage area.
- Total Personnel – 370

Emergency Management
Evacuations/Shelters

- None

Power/Electrical/Utility Problems:

- Flumes providing water to the community of Hamburg (Siskiyou OA) - approximate population 80 - were reported burned by the Happy Camp Complex Fire. Immediate water needs are being met through bottled water donations. Temporary repairs have been made and water is back in the system.

Health and Medical

- A Clean Air Respite Center is located at the Family Resource Center at 11920 Main St., Ft. Jones. It will be open during the week from 0900 – 1700 hours. A clean air respite Center has been activated at the Karuk Tribe's Senior Nutrition Center located at 64101 Second avenue in Happy Camp, 0800 - 1700.
- A Health Emergency has been declared as a result of this Complex.

FIRE ACTIVITY

Happy Camp Complex, Vegetation Fire, Siskiyou County

Road Closures
- China Grade Road is open to residents only.

Activations
- Siskiyou County activated at Level 2.

Mission Tasking
- **2014-IREOC-4568 –** Eight units are in continuing service.
- **2014-IREOC-6272** – One cache (28) VHF radios deployed to the City of Weed for debris removal work. This will be a long-term mission, approximately 3 weeks. ACS staff from Redding will deliver 09/24/2014.
- **2014-IEROC-6275** – (1) Caltrans person needed to provide guidance on erosion control for the City of Weed.

Happy Camp Complex, Vegetation Fire, Siskiyou County

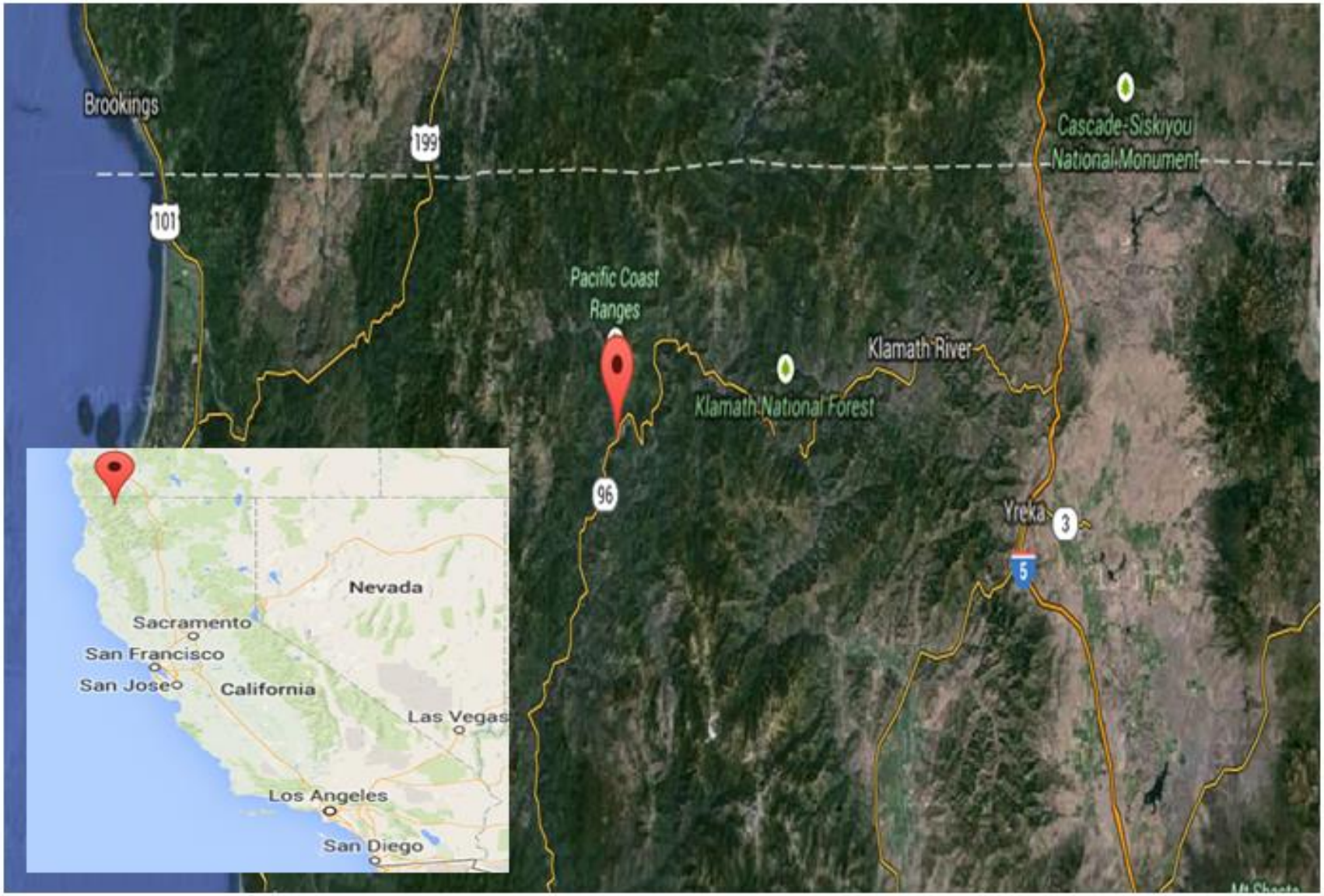

Cal OES
GOVERNOR'S OFFICE OF EMERGENCY SERVICES

FIRE ACTIVITY

July Complex, Siskiyou County
4 miles southeast of Sawyers Bar
FRA
Per Cal Fire, Cal OES Duty Officers, and ICS-209 as of 09/24/14 at 1731 hours:

- Type 3 Team in command
- Expected Containment: 10/01/14
- Threatened Structures: None
- Destroyed Structures: 2 Other Minor Structures
- Patrol and mop up inside the line
- Total Personnel – 61

Health and Medical

- A Clean Air Respite Center is located at the Family Resource Center at 11920 Main St., Ft. Jones. It will be open during the week from 0900 – 1700 hours.

Activations

- Siskiyou County activated at Level 2.

Mission Tasking

- **2014-IREOC-4568 –** Eight units are in continuing service.

July Complex, Vegetation Fire, Siskiyou County

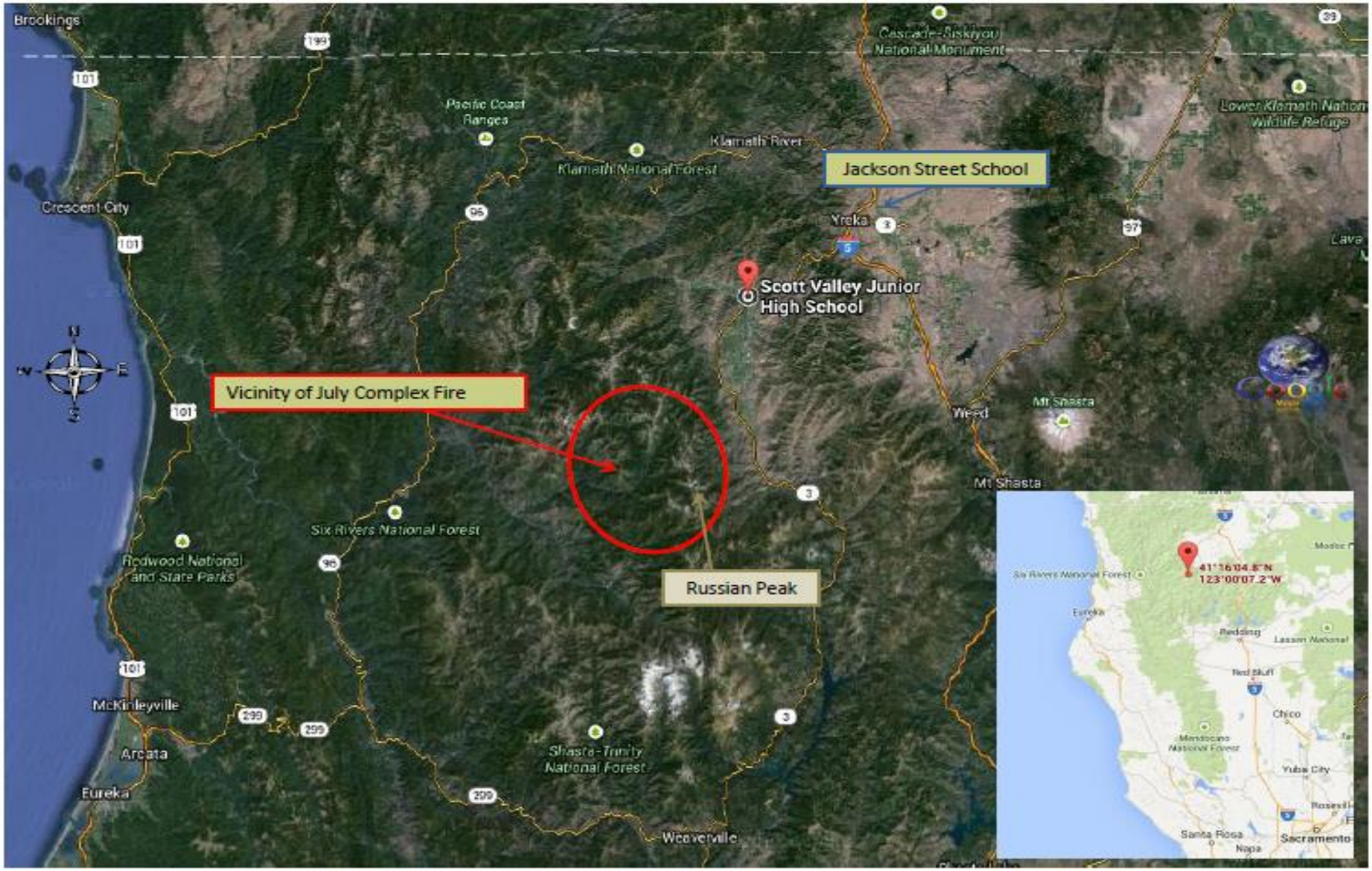

Cal OES
GOVERNOR'S OFFICE OF EMERGENCY SERVICES

FIRE ACTIVITY

King Incident, Vegetation Fire, El Dorado and Placer Counties
King of the Mountain Road, east of Pollock Pines
SRA
Per Cal Fire, Cal OES Duty Officers, and ICS-209 as of 09/25/14 at 0543 hours:

- 95,347 acres, 43% contained
- Unified Command assigned
- The Cal OES Law Branch, Inland REOC, El Dorado County Sherriff's Office, and El Dorado County Building Department, advise that for the White Meadows Area only:
    - Destroyed Structures: 12 Residences, 57 Other Structures
    - Damaged Structures: 1 Residence
        - Per the Eldorado County Sherriff's Office, these are hard numbers that can be released with standard language that damage assessment for remainder of fire area continues and numbers could change.
- Threatened Structures: 12,000 Single Residences, 9,000 Other Minor Structures
- Planned activities Zone 1:
    - Significant direct and indirect line was completed.
    - Provide protection for structures, infrastructure, habitat, and other values at risk. Identify and construct indirect and direct control lines on the north, east, and west portions of the incident as staffing and conditions allow, providing for firefighter and public safety first.
- Planned activities Zone 2:
    - Firing operation and line construction in Branch III completed, There is a limited window of predicted favorable winds to complete this operation from Union Reservoir to Government Ridge. Continue repopulation plans and implement as fire activity allows.
- A Fire Management Assistance Grant (FMAG) was approved. Declaration Number FM-5081.
- 211 Local Government Engines and 10 Watertenders assigned
- 71 OES Engines and 3 Watertenders assigned; 2 OES Support Units
- Total Personnel – 8,002

Emergency Management
Evacuations

- 719 residences under Mandatory Evacuation Order and zero (0) Voluntary Evacuation Order.

FIRE ACTIVITY

King Incident, Vegetation Fire, El Dorado and Placer Counties

Mandatory Evacuations

- Mandatory Evacuations are in place for the following areas: Mosquito / Swansboro, Volcanoville / Quintette / Blodgette / Upper Ice House, and Crystal Basin / Ice House / Upper Wentworth Springs.

Voluntary Evacuations

- None

Shelters

- American Red Cross Shelter; Seventh Day Adventist Church located at 3520 Carson Road, Camino, CA. Current population – 9.
- The Animal Shelter in El Dorado County, 511 Placerville Drive, Placerville, CA is taking small animals. El Dorado County Animal Services is coordinating placement of large animals on an individual basis.
- Location for RVs and Campers: Lions Club, 4701 Missouri Flat Road, Diamond Springs, CA.

Road Closures

- Numerous local road closures.

Utilities/Critical Infrastructure

- Threat to SMUD, PG&E, and El Dorado Irrigation District (EID) has been mitigated.
- Per the California Utilities Emergency Association (CUEA) all customers have been restored.
- SMUD is reporting infrastructure damage which consists of 4K V-line from Brush Creek to Camino and 11,000 feet of fiber optic lines; repairs are underway.
- PG&E lines serving the El Dorado Irrigation District have been damaged and are presently under repair.
- As of approximately 1810 hours on 09/22/14, Fresh Pond Generation Station is reopened and fully operational.
- The power grid is stable.

Schools

- All schools in Placer County are open.
- The El Dorado County Black Oak Mine Unified School District reopened all of their schools today.
- All schools in Nevada County are open.

FIRE ACTIVITY

King Incident, Vegetation Fire, El Dorado and Placer Counties

Activations
- The El Dorado County EOC is activated at Level 1
- The Placer County EOC is activated at Level 1

Cal OES Deployments
- Five (5) Cal OES Assistant Fire Chiefs are assigned.
- Two (2) Cal OES Law Enforcement Assistant Chiefs assigned.
- One (1) Cal OES Region Emergency Services Coordinator is assigned to the El Dorado County EOC
- One (1) Cal OES Region Emergency Services Coordinator is assigned to the Placer County EOC.
- Six (6) Public Safety Radio Technicians are assigned to the incident.

Proclamations
- Governor Brown declared a State of Emergency in El Dorado County on 09/17/14.

Missions
- **2014-IREOC-5781** (El Dorado County) – For (4) air monitors supplied by California Air Resources Control Board. On scene.
- **2014-IREOC-5954** (Placer County) – For (2) air monitors supplied by the California Air Resources Control Board. On scene.
- **2014-IREOC-5965** (Lassen County) – For (1) air monitor supplied by the California Air Resources Control Board. On scene
- **2014-IREOC-6025** (El Dorado County) – For (1) cell tower supplied by Verizon has been delivered. On scene
- **2014-IREOC-6071** (Nevada County) – For (3) air monitors supplied by the California Air Resources Control Board. On scene
- **2014-IREOC-6099** (Sierra County) – For (1) air monitor supplied by the California Air Resources Control Board. On scene.
- **2014-SOC-6027** – (1) Caltrans Tree Crew is on scene to remove trees near Highway 50 near Pollock Pines and Fresh Pond.
- **2014-LAW-5792 –** Requesting Law Enforcement mutual aid and Animal Control mutual aid. A contingency plans is in place to extend Law Enforcement Mutual Aid until 09/26/14. Request has been placed on hold due to possible repopulation of Mosquito.
- **CA-ENF-023461** – COMM-64 (OASIS) and 1 OASIS fly-away kit deployed to the King Fire, to two "Spike" camps, 1 at each camp, near the Forest Hill Incident Command Base. One TCOMM Auxiliary Communications (AC) and 3 ACS Staff assigned to the mission.

FIRE ACTIVITY

King Incident, Vegetation Fire, El Dorado and Placer Counties

Recovery

- El Dorado County assessment team (County Assessor's Office) continue to access the affected area.
- The American Red Cross staffed caseworkers at Church of Our Savior on Tuesday, 09/23.
    - Location: 2979 Coloma Street, Placerville, El Dorado County.
    - Hours: 10am - 6pm.
    - The duration for staffing is tentatively scheduled through Saturday.

Public Information

- The Chief Administrative Office of El Dorado County has established a Public Information Line regarding the King Fire services and information. The phone number is 530-642-7263.
- Placer County has established a Public Information Line to answer inquiries about smoke, road closures, evacuations and shelters. The number is 530-886-5310.

Other

- Community meetings scheduled:
    - Placer County:
        - Foresthill High School, 23319 Foresthill Road, Foresthill (Placer County) – 1900 hours.
        - Olympic Village Lodge, 1901 Chamonix Place, Squaw Valley (Placer County) – 1900 hours.
        - North Tahoe High School, 2945 Polaris Road, Tahoe City (Placer County) – 1900 hours.
    - El Dorado County:
        - Seventh Day Adventist Church, 3520 Carson Road, Camino (El Dorado County) – 1900 hours.
        - Golden Sierra High School, 5101 Garden Valley Road, Garden Valley (El Dorado County) – 1900 hours.
    - Nevada County:
        - Truckee Town Council Meeting, 10183 Truckee Airport Road, Truckee (Nevada County) – 1715 hours. Fire Information will be shared during the public comment period.

King Fire Smoke – Air Quality

- Smoke information can be obtained at: http://californiasmokeinfo.blogspot.com/
- Air Quality Index link: http://airnow.gov/index.cfm?action=airnow.local_state&stateid=5&mapcenter=0&tabs=0

Cal OES
GOVERNOR'S OFFICE OF EMERGENCY SERVICES

King Incident, Vegetation Fire, El Dorado and Placer Counties

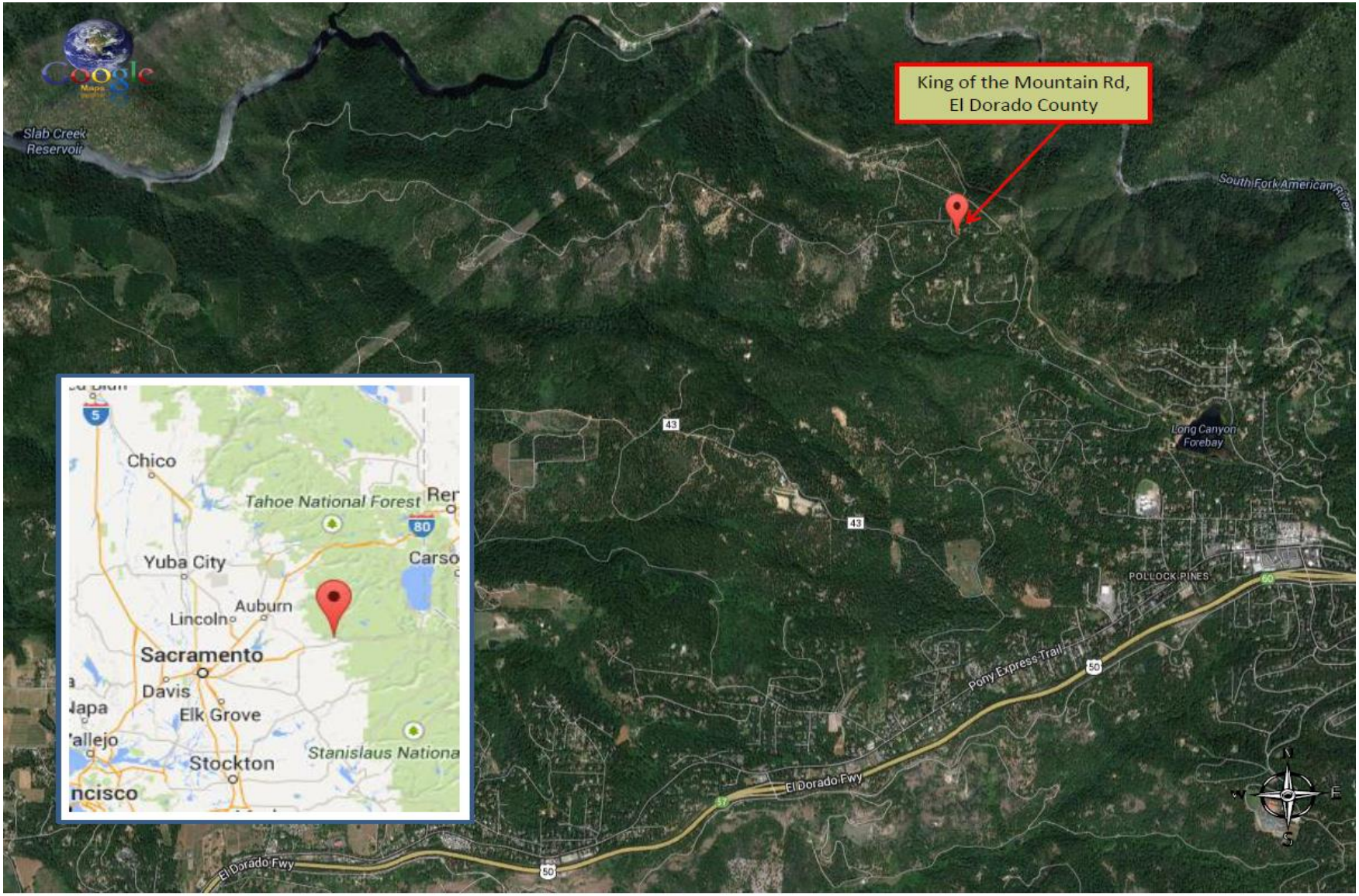

RECOVERY ACTIVITIES

San Diego County Wildfires CDAA Event

One (1) Recovery Public Assistance staff member is deployed to prepare damage survey reports as a result of the San Diego Wildfires in May 2014.

Boles Incident, Vegetation Fire- City of Weed, Siskiyou County

Cal OES Deployments

- Two (2) Cal OES Assistant Fire Chiefs are assigned.
- Three (3) Cal OES Region staff are assigned.
- Six (6) Cal OES Recovery staff are assigned to conduct initial damage estimates and an assessment of potential next steps regarding IA and PA damage assessments; assisting locals with debris management plans; communicating with voluntary organizations and with the Region and local government.
- One (1) Cal OES Public Information Officer assigned.

Activations

- Co-Located Siskiyou County and City of Weed EOC activated at Level 2.
- Cal OES Inland REOC activated to Level 2 at 0700 hours in support of Inland Region fires.
- Cal OES SOC is activated to Level 2 and staffed with the White IST at 0700 hours.

Shelter Operations

- American Red Cross Shelter - Mount Shasta Armory, 618 Everitt Memorial Hwy, Mount Shasta. Current population – 7.

Fire Suppression Water Issue

- The City of Weed lost one of its drinking water storage tanks and is drawing water from a second tank. Cal OES is working with the Drinking Water Program to assist with finding a solution to this issue. The State Water Quality Control Board, Drinking Water Program (DWP) has reached out to the city. Per DWP, the City of Weed water system has six reservoirs (storage tanks). The one that was damaged by the fire was one of their smallest reservoirs. There are no issues with the drinking water supply. The self-imposed boil water order in the downtown area is lifted. City is concerned with water supply to fight fires in the future. As an interim solution, water tenders are in place throughout the city to provide water for fire suppression.

Schools

- Weed High School and Weed Elementary School opened for normal operations on 09/23/14.
- The elementary school was partially damaged but staff will transfer classes to other parts of school.
- Students will be bussed through the fire zones.

Cal OES
GOVERNOR'S OFFICE OF EMERGENCY SERVICES

RECOVERY ACTIVITIES

Boles Incident Vegetation Fire- City of Weed, Siskiyou County

Situation

State Responsibility Area (SRA) fire; City of Weed, Siskiyou County

- 516 acres, 100% contained
- Damaged Structures: 5 Single Residences, 2 Non-Residential Commercial Properties and 2 Other Minor Structures
- Destroyed Structures: 157 Single Residences, 10 Non Residential Commercial Properties, 72 Other Minor Structures
- A Fire Management Assistance Grant (FMAG) was approved. FEMA Declaration Number FM-5079.
- A Proclamation from Siskiyou County was received on 09/15/14 requesting Cal OES and the Governor find, concur, and proclaim Siskiyou County to be in a State of Emergency as a result of the Boles Fire.
- Governor Brown declared a State of Emergency in Siskiyou County on 09/17/14.

Recovery Activities

- A Local Assistance Center (LAC) is scheduled to be open through Saturday, September 27, 2014, at the College of the Siskiyou's located at 800 College Avenue, Weed, CA.
- Damage Assessment Teams began working 09/17/14. Cal OES Public Assistance completed its assessment on, 09/20/14.
- Cal OES VAL, Individual Assistance coordinator, and Local Assistance Center (LAC) Liaison returned to the area on 09/22/14 to continue coordination efforts and assist with the set-up of the LAC.
- The Salvation Army is working with the City of Weed to receive and distribute donations.
- Clothing donations are being collected by Hope Community Church, 974 Lassen Street, Mt. Shasta.
- Food donations are being collected by Great Northern/Rotary at 310 Boles Street.
- Red Cross has received an abundance of donated items and is encouraging monetary donations at this time. Information is available on their website at www.redcross.org.

Open State Agency Missions

- **2014-IREOC-5786** – American Red Cross shelter consolidation to the National Guard Armory. On scene.
- **2014-IREOC-6030** – Two (2) HAZMAT Technician Specialists arrived in Siskiyou County on 9/22/2014.
- **2014-IREOC-6053** – Two (2) volunteer coordinators supplied by Cal Volunteers. On scene.
- **2014-IREOC-6131** – Cal FIRE Incident Management Team to provide support as an EOC team for Siskiyou County/City of Weed combined EOC. The mission is for seven days; however, the situation will be re-evaluated after five days. Mission request is on-hold. Coordinating.

Requests for State Assistance (Excluding Missions)

- California Volunteers has reported to the area to assist with volunteer coordination.
- The State Water Resources Control Board, Drinking Water Program will assist with drinking water issues.
- The Department of Toxic Substances Control will assist with local hazardous materials issues.

Cal OES
GOVERNOR'S OFFICE OF EMERGENCY SERVICES

RECOVERY ACTIVITIES

Magnitude 6.0 Earthquake, American Canyon, Napa County

Situation

On Sunday, August 24, 2014, at 0320 Hours PST, a magnitude 6.0 earthquake struck five miles northwest of American Canyon, CA.

- The Governor declared a State of Emergency, 08/24/14.
- On September 11, 2014, the President declared a major disaster declaration in Napa and Solano Counties.

Recovery Activities

- Based on a request for additional IA information for the major disaster declaration request, IA teams conducted PDAs 09/8/14 through 09/12/14 in Napa County, the City of Vallejo, and Solano County. IA PDA teams conducted additional PDAs 9/17/14 through 9/19/14 finalizing PDAs in Napa County.
- The City of Napa website has information regarding earthquake recovery resources.
- Cal OES Recovery PA conducted the PA Applicants Briefing to advise state agencies, local governments, and private non-profit organizations impacted by the earthquake the types of assistance available and the programmatic guidelines 09/23/14.
- The deadline for potential applicants to submit the Request for Public Assistance to be considered for reimbursement for this event is 10/07/14.
- The Napa Long Term Recovery Committee (LTRC) is in the process of forming its leadership, establishing policies and procedures, and identifying a Mission statement. A follow up meeting is pending.
- State Voluntary Agency Liaison (VAL) participated in a Long Term Recovery discussion meeting on Monday, 09/15/14. Participants included several voluntary organizations, state and federal VAL, and leadership from Northern CA and Solano VOAD. A presentation on long term recovery and update on current recovery efforts was provided. Due to the absence of local faith based and other organizations that may have resources, SVOAD will reach out to expand the engagement of additional nonprofit and faith based partners. Once the organizations are identified, a follow up meeting will be held in hopes of identifying key leaders interested in forming a LTR committee.
- American Red Cross Assistance Center: Napa Marriott Hotel opened on 09/01/14 from 1000 to 1900 hours for Napa and Solano County; center will be open for two weeks.
- Local Assistance Center (LAC): County and City of Napa: LAC opened on 09/08/14 at 301 1st Street, Napa (corner of 1st Street and Silverado Trail). The LAC is open until further notice.

Mission Tasking

- **2014-CREOC-6058** – Administrative Support for Solano County. On scene.
- **2014-SOC-5902** – (20) SAP Inspectors to assist the City of Napa. Coordinating.
- **2014-CREOC-5600** – (10) Structural Engineers for City of Vallejo - On Scene.
- **2014-CREOC-5753** – (1) Building inspector/engineer for City of American Canyon - On Scene.
- **2014-CREOC-5758** – (20) SAP inspectors to assist the City of Napa – Qty: 10 On Scene.

Cal OES
GOVERNOR'S OFFICE OF EMERGENCY SERVICES

CAL OES 2014 DROUGHT

Cal EOC Incident – 2014 Drought

- The SOC is activated at Level 2 in support of the Drought State of Emergency from 0800-1700 hours daily.
- The Inland REOC is activated at Level 2 from 0800-1700 Monday through Friday or as needed.
- The Southern REOC is activated at Level 1.
- The Santa Barbara County OA EOC is activated at Level 2 to be handled by the duty officer for the purpose of monitoring activities and gaining situational awareness. The operational period is Monday – Friday, 0800-1700 hours.
- The Governor issued an Executive Order on 09/19/14, to streamline relief efforts for families with drinking water shortages due to drought. Specifically, through the California Disaster Assistance Act, to provide temporary water supplies to households without water for drinking and/or sanitation purposes.

New Proclamations

- None

Drought Update Report

- The Drought Brief will be distributing on a bi-weekly basis. The next brief will be on September 29th.

Cal OES
GOVERNOR'S OFFICE
OF EMERGENCY SERVICES

CAL OES MISSIONS

Ongoing Cal OES Missions

- **2014-LAW-6244** On 9/23/14 at 1234 hours, the North Coast Regional Water Quality Board in Humboldt County requested a non emergency use of the Civil Air Patrol to take aerial photos of 5 locations to document damage to terrain and vegetation caused by illegal marijuana farming. The marijuana has already been removed and Law Enforcement investigation ongoing. The photos will be used to document the damage for the Water Board. LDO completed the request form and forwarded the request along with a cover e-mail to the Civil Air Patrol National Operations Center for review and tasking.

Cal OES
GOVERNOR'S OFFICE
OF EMERGENCY SERVICES

Mission:
We protect lives and property, build capabilities, and support our communities for a resilient California.

We achieve our mission by serving the public through effective collaboration in preparing for, protecting against, responding to, recovering from, and mitigating the impacts of all hazards and threats.