(Unclassified // FOUO)
Cal OES Internal Statewide Incident Briefing
2000 hours, April 27, 2020

Extremely light traffic moves along the 110 Harbor Freeway toward downtown mid afternoon in Los Angeles.

Photo Credit: Mark J. Terrill / AP Photo

Cal OES
GOVERNOR'S OFFICE OF EMERGENCY SERVICES

Duty Officer	
EDO	Tom Osborne Alex Cabassa (Shadow)
CSWC Watch Officer	Chris Valenzano (Day) Tim Tribble (Night)
STAC Duty Officer	STAC@caloes.ca.gov 916-275-4069
FDC	Kit Bailey
LDO	Jared McCormick
IDO	Elsy Votino
CDO	Shauna Polk
SDO	Doug Huls
PIO	Brad Alexander
TDO	Mike Beckstrand
ITDO	Joel Samson
EQTP	Sharon Blankenheim
Tribal Liaison POC	Denise Shemenski
Access and Functional Needs POC	Vance Taylor

National Terrorism Advisory System

NTAS
NATIONAL TERRORISM ADVISORY SYSTEM
BULLETIN

Unclassified // FOUO
72 Hour STAC Report

- See Report attached

Cal OES
GOVERNOR'S OFFICE OF EMERGENCY SERVICES

SITUATION SUMMARY

Cal OES Activation Status

State Operations Center	Inland Regional EOC	Coastal Regional EOC	Southern Regional EOC
Level 1	MRCC	MRCC	MRCC

Coronavirus Disease 2019 (COVID-19)

The Cal OES State Operations Center (SOC) activated March 2, 2020, at 0700 hours, in support of the California Department of Public Health (CDPH) Medical Health Coordination Center's (MHCC) statewide response to COVID-19. All Cal OES Regions are providing staff to the Cal OES Multi-Regional Coordination Center (MRCC) in support of statewide operations. The MRCC is a consolidated activation of all CalOES Regional Emergency Operations Centers. Cal OES will continue to provide resource coordination for the COVID-19 event, as well as situation status reporting and advance planning across multiple areas.

Situation Overview

- **FEMA-4482-DR-CA**
  On March 22, 2020, President Trump approved Major Declarations FEMA-4482-DR-CA (DR-4482) for the COVID-19 Pandemic.
- **Executive Order N-33-20**
  On March 4, 2020, the California State Public Health Officer and Director of the California Department of Public Health (CDPH) ordered all individuals living in the State of California to stay home or at their place of residence, expect as needed to maintain Continuity of Operations of the federal critical infrastructure sectors.
- **Global Health Advisory**
  On March 19.2020, the U.S. Department of State issued a Global Health Advisory at Level 4 (Do Not Travel) due to the global impact of COVID-19.

Confirmed Global COVID-19 Cases – Per Worldometers COVID-19 Live Updates as of 1400 Hours on April 27, 2020:

- 3,055,651 (+68,553) Total confirmed cases in 210 countries.
- 211,065 (+4,384) Total deaths.

Confirmed United States COVID-19 Case – Per Centers for Disease Control and Prevention (CDC) as of 1400 Hours on April 27, 2020:

- 957,875 (+29,256) Total confirmed cases.
- 53,922 (+1,463) Total deaths.
- Numbers reported on Saturdays and Sundays are preliminary and not yet confirmed by state and territorial health departments. These numbers will be modified when numbers are updated on Mondays.

- Please see the attached California Department of Public Health (CDPH) / Cal OES Joint Situation Report for additional details.

Cal OES
GOVERNOR'S OFFICE OF EMERGENCY SERVICES

SITUATION SUMMARY

Cal OES INLAND REGION

- See COVID-19 slides.

Cal OES COASTAL REGION

- See COVID-19 slides.

Railroad Derailment, Oakland, Alameda County, SPILL: 20-2268

On 04/27/20 at 0611 hours, the California State Warning Center (CSWC) received a report from Union Pacific Rail Road (UPRR) advising that two rail cars derailed upright, possibly due to a rolled rail, inside of Brass Industries.

- Derailment did not occur on the main line.
- No injuries or hazmat releases reported.
- All notifications were made by CSWC personnel per SOP.

Cal OES SOUTHERN REGION

- See COVID-19 slides.

Cal OES
GOVERNOR'S OFFICE
OF EMERGENCY SERVICES

FIRE ACTIVITY

Cal OES Fire Preparedness Levels		
National	**Northern California**	**Southern California**
Preparedness Level 1	**Preparedness Level 1**	**Preparedness Level 1**
	Multi-Agency Coordination System MACS Mode: 2	**Multi-Agency Coordination System MACS Mode: 2**

*Note: The National and Regional Preparedness Levels are maintained by the National Multi-Agency Coordination (MAC) Group and are separate from Cal OES activation levels.

Cal OES Fire Missions

2019-FIRE-402

- Personnel assigned to fuel reduction efforts in Cal Fire Units: Shasta/Trinity, Nevada/Yuba/Placer, San Benito/Monterey, and Fresno/Kings (1 Crew in each unit with the exception of 2 crews in the Fresno/Kings Unit).
    - Five (5) 20-person Hand Crews each and all necessary personnel, support, transportation and materials.
    - 65 additional soldiers to be trained and ready to backfill.
    - Assigned to fuel reduction efforts in SHU, NEU, BEU, and FKU (1 Crew in each unit with the exception of 2 crews in FKU).

COVID-19 Missions

- Please see the attached California Department of Public Health (CDPH) / Cal OES Joint Situation Report for additional details.

Cal OES
GOVERNOR'S OFFICE OF EMERGENCY SERVICES

MAJOR ROAD / HIGHWAY / BRIDGE CLOSURES

Major Road Closures		
Northern California	**Central California**	**Southern California**
No Lifeline Route Closures	**No Lifeline Route Closures**	**No Lifeline Route Closures**

Lifeline Routes:
- There are no lifeline route closures.

Non-Lifeline Routes:
- Click here for a list of current road closures.

Wildfire Closures:
- There are no wildfire closures.

Emergency Center Activations:
- Please see the attached California Department of Public Health (CDPH) / Cal OES Joint Situation Report for additional details.

Interactive Travel Forecast Map Based on Weather Conditions Provided by National Weather Service (Prototype)
- http://www.wrh.noaa.gov/wrh/travel/?wfo=mtr

Click on the Caltrans Logo to check current Hwy. conditions.
You can also call 1-800-427-7623 for current Hwy. conditions.

CALIFORNIA 911 SYSTEM

CA 911 Outages		
Northern California	**Central California**	**Southern California**
No 911 Outages	**No 911 Outages**	**No 911 Outages**

9-1-1 Outages/Remote/Community Isolations

- None reported.

Service Interruptions

- None reported.

Cal OES
GOVERNOR'S OFFICE
OF EMERGENCY SERVICES

WEATHER OF CONCERN

NORTHERN CALIFORNIA

- Unusually hot temperatures for April are expected tomorrow across interior Northern California. These temperatures could produce a risk to those sensitive to the heat, especially those who work outdoors.

SOUTHERN CALIFORNIA

- Gusty northwest to north winds are expected to continue through Tuesday morning across portions of area, including the Interstate 5 Corridor and across southern Santa Barbara County. The strongest winds are expected through and below passes and canyons of the Santa Ynez Mountains and along the Interstate 5 Freeway near the Ventura and Los Angeles County Line. Wind gusts up to 50 mph are possible. Record highs are forecast for Palm Springs Tuesday and Wednesday with highs running up to 20 degrees above average.

Weather Advisories, Watches, and Warnings currently active in California:

- http://www.wrh.noaa.gov/hazardSummary/?state=ca

Active Weather Warnings, Watches and Advisories by County:

- http://www.wrh.noaa.gov/hazardSummary/?state=ca&bycounty=1

WEATHER KEY POINTS
04/27/20 - 05/03/20

Monday

- Slightly cooler temperatures along the southern CA coastal areas. The warmest temperatures and main heat impacts will be confined to the southern desert areas.
- Light rain along the far northern coastal areas with no significant impacts

Tuesday-Thursday

- Temperatures warm again across much of the state
    - Hottest temperatures through the period will be across the southern desert areas with even warmer temperatures than earlier in the week
    - Sacramento Valley's warmest day will be Tuesday with near record temperatures possible
    - San Joaquin Valley's warmest day will be Wednesday with near record temperatures possible
    - Southern coastal areas will not be as warm as this past Friday and Saturday and thus significant heat impacts are not expected
- Light rain along the far northern coastal areas Wednesday and inland across far northern CA on Thursday. No significant impacts.

Friday-Sunday

- Cooler temperatures across the state with only minor heat impacts in the inland and southern regions
- Rain and mountain snow returns to northern CA Saturday night and Sunday with no significant impacts

CALIFORNIA WEATHER IMPACTS
04/27/20 - 05/03/20

Hazards / Day	MON	TUE	WED	THU	FRI	SAT	SUN
Non-Thunderstorm Damaging Winds							
Snow							
Coastal Flooding							
River Flooding							
Thunderstorms (Wind / Hail / Tornadoes)							
Fire Weather (Low Humidity / Wind / Dry Thunderstorms)							
Heat Risk	Southern/ Inland	Southern/ Inland	Southern/ Inland	Southern	Southern/ Inland	Southern/ Inland	Southern/ Inland
Heavy Rain / Flash Flooding / Debris Flow							
Cold							

No Impacts | Minimal Impacts | Moderate Impacts | Severe Impacts

EXPERIMENTAL HEAT RISK FORECAST

04/27/20 - 04/29/20

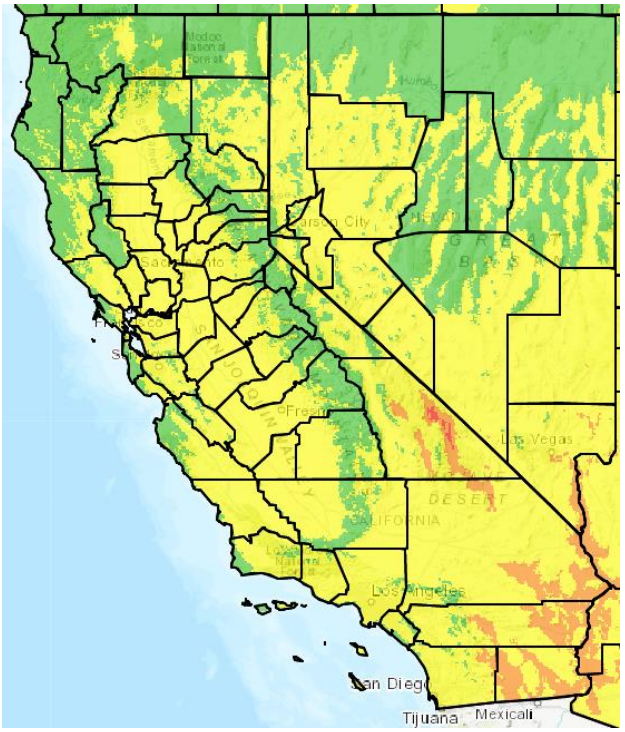

Monday

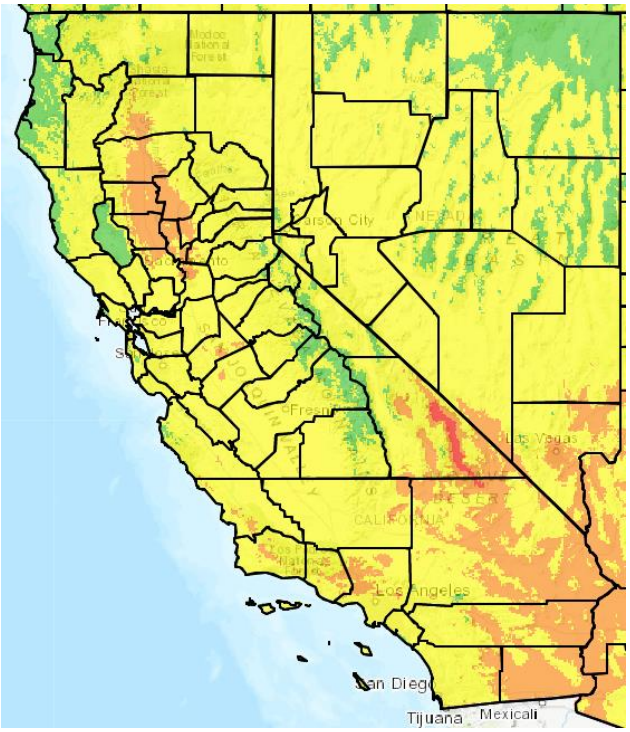

Tuesday

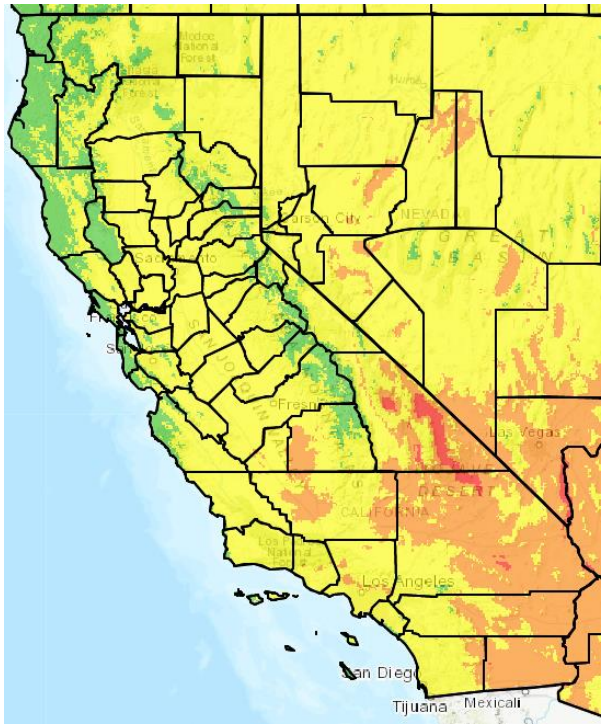

Wednesday

Category	Level	Meaning
Green	0	No Elevated Risk
Yellow	1	Low Risk for those extremely sensitive to heat, especially those without effective cooling and/or adequate hydration
Orange	2	Moderate Risk for those who are sensitive to heat, especially those without effective cooling and/or adequate hydration

Category	Level	Meaning
Red	3	High Risk for much of the population, especially those who are heat sensitive and those without effective cooling and/or adequate hydration
Magenta	4	Very High Risk for entire population due to long duration heat, with little to no relief overnight

https://www.wrh.noaa.gov/wrh/heatrisk/

PRECIPITATION FORECAST
04/27/20 - 04/29/20

Monday

Tuesday

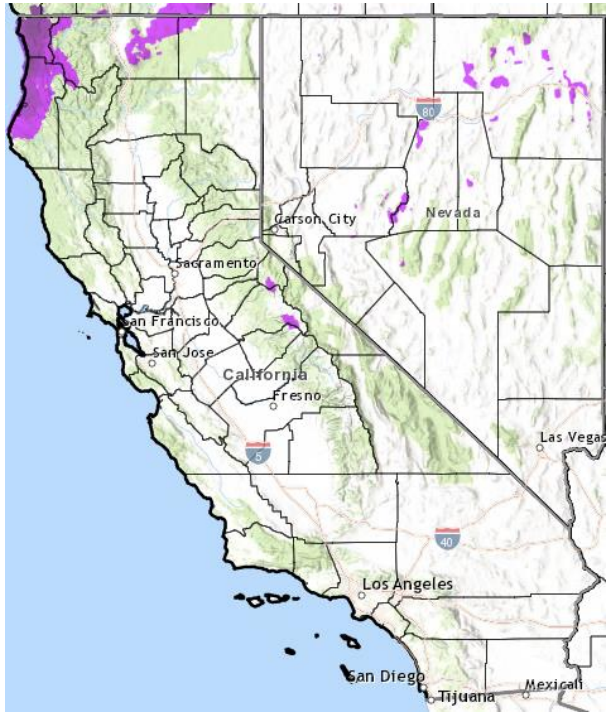

Wednesday



WEATHER OUTLOOK
05/02/20 - 05/10/20

6-10 Day Outlook (May 2 – May 6)

Temperatures

- Above normal temperatures favored statewide

Precipitation

- Above normal precipitation favored across northern CA. Normal precipitation favored across southern CA.

8-14 Day Outlook (May 4 – May 10)

Temperatures

- Above normal temperatures favored statewide

Precipitation

- Below normal precipitation favored across central and northern CA. Normal precipitation favored across southern CA.

WEATHER MAP

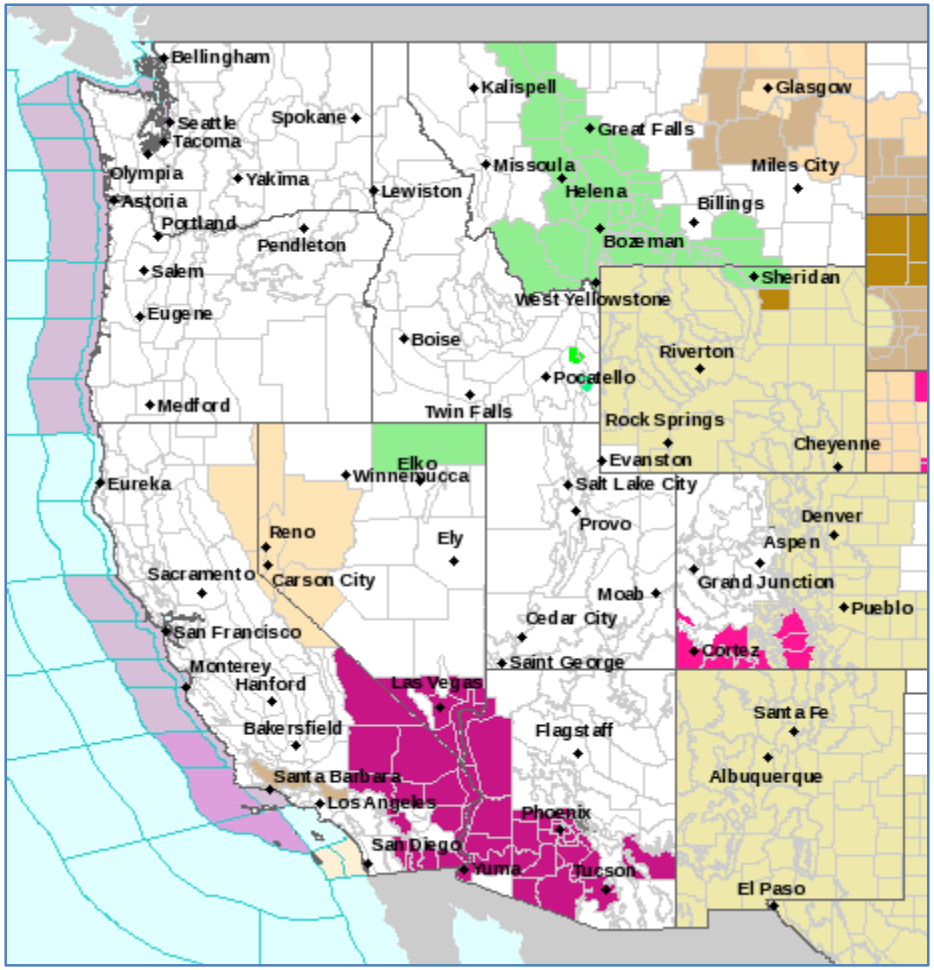

- Flood Warning
- Excessive Heat Warning
- Gale Warning
- Red Flag Warning
- Flood Advisory
- Small Craft Advisory
- Lake Wind Advisory
- Wind Advisory
- High Wind Watch
- Fire Weather Watch
- Special Weather Statement
- Marine Weather Statement
- Air Quality Alert
- Hazardous Weather Outlook
- Hydrologic Outlook

Cal OES
GOVERNOR'S OFFICE OF EMERGENCY SERVICES

Cal OES LAW ENFORCEMENT MISSIONS

Cal OES Law Missions

- Please see the attached California Department of Public Health (CDPH) / Cal OES Joint Situation Report for additional details.

Cal OES
GOVERNOR'S OFFICE
OF EMERGENCY SERVICES

Cal OES MISSION TASKING

Cal OES Missions

- Please see the attached California Department of Public Health (CDPH) / Cal OES Joint Situation Report for additional details.

Cal OES
GOVERNOR'S OFFICE
OF EMERGENCY SERVICES

Cal OES

GOVERNOR'S OFFICE
OF EMERGENCY SERVICES

Mission:
We protect lives and property, build capabilities, and support our communities for a resilient California.

We achieve our mission by serving the public through effective collaboration in preparing for, protecting against, responding to, recovering from, and mitigating the impacts of all hazards and threats.