(Unclassified // FOUO)

Cal OES Internal Statewide Incident Briefing

2000 hours, February 03, 2019

Early this morning, Interstate 80 exit at Dutch Flat, 3144 ft elevation, Placer County.

Photo Credit: Sarah Murdock, CSWC ESC

Cal OES
GOVERNOR'S OFFICE
OF EMERGENCY SERVICES

Duty Officer	
EDO	Mitch Medigovich
CSWC Watch Officer	Janice Webb (Day) Sarah Murdock (Night)
STAC Duty Officer	STAC@caloes.ca.gov 916-275-4069
FDO	Javier Lara Randy Unkovich (Shadow)
LDO	Jared McCormick
IDO	Terri Mejorado
CDO	Sarah Finnigan Jan Marnell (Shadow)
SDO	Jenny Novack
PIO	Kelly Huston
TDO	Ben Green
ITDO	Brian Frank
EQTP	Sharon Blankenheim
Tribal Liaison POC	Denise Shemenski
Access and Functional Needs POC	Vance Taylor

National Terrorism Advisory System

NTAS
NATIONAL TERRORISM ADVISORY SYSTEM
BULLETIN

Unclassified // FOUO

72 Hour STAC Report

- Next Report: 02/04/19

Cal OES
GOVERNOR'S OFFICE OF EMERGENCY SERVICES

SITUATION SUMMARY

Cal OES Activation Status			
State Operations Center	Inland Region EOC	Coastal Region EOC	Southern Region EOC
Normal Operations	Normal Operations	Normal Operations	Normal Operations

Cal OES INLAND REGION

- Nothing Significant to Report.

Cal OES COASTAL REGION

- See February 2019 Storm Weather Event Slides

Panther Gap Road Slip Out, Humboldt County

A major slip out of Panther Gap Rd., post mile 0.50, Humboldt County, occurred following a severe weather event. The slip out caused the closure of Panther Gap Rd. and isolated 10 homes from access to essential emergency services.

- Humboldt County Public Works and Humboldt County OES reported that a shuttle service will be in place to escort residents of Panther Gap Rd. Community. The preliminary details are as follows:
- A shuttle service, using side by side ATV's, will be available 7 days a week, from 0600 hours to 1800 hours.
    - Northern Shuttle Location: 0.75 miles west of the intersection of Panther Gap Rd. at the “green gate” off of Mattole Rd.
    - Southern Shuttle Location: At the “Y” intersection on Panther Gap Rd at PM 1.0 location will be signed.
    - A restricted detour is being established as well for all wheel drive vehicles weighing less than 12,500 lbs, open during dry weather only (with exception of shuttle).

Proclamation

- On 01/29/19, a Proclamation of a Local Emergency for Humboldt County was received due to the impacts of the major slip out of Panther Gap Rd. The County of Humboldt is requesting all available response and recovery assistance from the State of California and its agencies including funding under the California Disaster Assistance Act and federal Stafford Act.

Cal OES SOUTHERN REGION

- See February 2019 Storm Weather Event Slides.

Flooding and Damage in The Town of Yucca Valley, San Bernardino County (Final)

The Town of Yucca Valley, San Bernardino County, experienced extensive flooding throughout much of the town.

- There are no displaced residents.
- The town EOC activated but has since deactivated.
- Public Works and Special Districts will assess for damages.
- There are no unmet needs and no requests for state assistance.

Cal OES
GOVERNOR'S OFFICE OF EMERGENCY SERVICES

SITUATION SUMMARY

February 2019 Storm Weather Event

A strong storm system will impact portions of California through 02/04/19. It is anticipated that this storm could be at or above burn scar thresholds for debris flows.

COASTAL REGION

Coastal Region continues to monitor the storm and is in contact with all Operational Areas.

- There are no reports of significant storm related damages.
- No Emergency Operation Center (EOC) are currently activated and there are no requests for state assistance; all Operational Areas are at Duty Officer Status.
- Counties continue to share public information about warming centers and expanded capacities in shelters in anticipation of freezing weather this week.

Road Closures

- Monterey County: Hwy. 1 for approximately 15 miles south of Big Sur is closed due to adverse weather; estimated date of reopening Monday, 02/04/19.
    - Businesses along the Big Sur Coast on Hwy. 1 remain open and accessible via Highways 101, 68 and 46.

Critical Infrastructure

- PG&E is actively addressing reports of power outages, but nothing significant has occurred outside of expected trees felling and isolated power outages due to the wind and storm.

SOUTHERN REGION

Activations

- Santa Barbara County EOC activated to Level 2, operational period for 02/03/19 and 02/04/19 0900 - 2100 hours
- San Bernardino County EOC activated to Level 3 (Lowest)

Deployments

- 1 Cal OES Southern Region Sr. Emergency Services Coordinator (ESC) is deployed to San Bernardino County EOC
- 1 Cal OES Southern Region ESC is deployed to Santa Barbara County EOC

Evacuations

- Evacuation Orders for all counties have been lifted.

Shelters

- All Evacuation Shelters have closed.

Cal OES
GOVERNOR'S OFFICE OF EMERGENCY SERVICES

SITUATION SUMMARY

February 2019 Storm Weather Event (Continued)

SOUTHERN REGION Continued)

Evacuation Centers

- Los Angeles County - All evacuation centers closed the evening of 02/02/19

Critical Infrastructure

- At 1405 hours, CUEA reported 6,100 Los Angeles Department of Water and Power (LADWP) customers are without power.

Road Closures

- There are many weather related road closures throughout the state. For a list of current road conditions and closures, please use this link: http://www.dot.ca.gov/hq/roadinfo/Hourly

Cal OES
GOVERNOR'S OFFICE
OF EMERGENCY SERVICES

FIRE ACTIVITY

Cal OES Fire Preparedness Levels		
National	**Northern California**	**Southern California**
Preparedness Level 1	**Preparedness Level 1**	**Preparedness Level 2**
	Multi-Agency Coordination System MACS Mode: 2	**Multi-Agency Coordination System MACS Mode: 2**

Please note: The National and Regional Preparedness Levels are maintained by the National Multi-Agency Coordination (MAC) Group and are separate from Cal OES activation levels.

Cal OES EMAC Missions

- **2018-SOC-56344:** California requested Public Assistance Coordinators to assume the role of Program Delivery Managers (PDMG) and assist Cal OES with utilizing FEMA's program delivery system.
    - 2 Public Assistance Coordinators from Louisiana are on-scene providing support in Northern California.
    - 2 Public Assistance Coordinators from Louisiana are on-scene providing support in Southern California.

Cal OES
GOVERNOR'S OFFICE OF EMERGENCY SERVICES

MAJOR ROAD / HIGHWAY / BRIDGE CLOSURES

Major Road Closures		
Northern California	**Central California**	**Southern California**
No Lifeline Route Closures	**No Lifeline Route Closures**	**Lifeline Route Closure**

Lifeline Routes:

- Mono County: Hwy 395 has closed, from 1.7 mi north of the junction of SR 203 to the south junction of SR 158, for 26 miles due to snow and low visibility.

Non-Lifeline Routes:

- Click here for a list of current road closures.

Wildfire Closures:

- There are no wildfire closures.

Emergency Center Activations:

- Caltrans District 8 EOC is activated at Level 3.

Interactive Travel Forecast Map Based on Weather Conditions Provided by National Weather Service (Prototype)
http://www.wrh.noaa.gov/wrh/travel/?wfo=mtr

Click on the Caltrans Logo to check current Hwy. conditions.
You can also call 1-800-427-7623 for current Hwy. conditions.

CALIFORNIA 911 SYSTEM

CA 911 Outages		
Northern California	**Central California**	**Southern California**
No 911 Outages	**No 911 Outages**	**No 911 Outages**

911 Outages/Remote/Community Isolations:

ALI Information Outage, Multiple PSAPs, Southern California (Final)

On 02/02/19 at 1302 hours, Frontier reported 20 Public Safety Answering Points (PSAP) were not receiving ALI information.

- Wireless and Wireline 9-1-1 calls were impacted.
- Frontier reported that a Verizon Business technician found and replaced two damaged cards and service was restored at approximately 0845 hours. Test calls have been made to all the affected PSAPs and all are reporting ALI has been restored.
- Verizon Business will continue to monitor until close of business 02/03/19.

Service Interruptions:

- None reported

Cal OES
GOVERNOR'S OFFICE OF EMERGENCY SERVICES

WEATHER OF CONCERN

NORTHERN CALIFORNIA

- Hazardous mountain travel continues trough Tuesday.
    - Additional winter storms will bring periods of dangerous mountain travel from heavy snow and gusty wind through Tuesday.
    - White out conditions are possible along with chain controls, long travel delays, and even road closures.
    - Travel into the high country is strongly discouraged through early next week.
    - Snow levels are expected to lower to 3000 to 4000 feet tonight impacting the Coastal Range, as well as the Sierra Nevada. A colder storm arrives Monday and Tuesday bringing heavy mountain snow and strong winds to the higher elevations. Significant snow is also possible in the foothills Monday into Tuesday.

SOUTHERN CALIFORNIA

- A relatively moist flow with disturbances from the north will lead to continued periods of precipitation across Southern California through Wednesday morning.
- Snow levels will be in the 5500 to 6000 feet range through Monday, but will fall on Tuesday, eventually to as low as 2500 to 3000 feet by Tuesday night. This would bring accumulating snow to the major mountain passes, including the Cajon Pass and along I-8 in San Diego County.

Weather Advisories, Watches, and Warnings currently active in California:

- http://www.wrh.noaa.gov/hazardSummary/?state=ca

Active Weather Warnings, Watches and Advisories by County:

- http://www.wrh.noaa.gov/hazardSummary/?state=ca&bycounty=1

Cal OES
GOVERNOR'S OFFICE
OF EMERGENCY SERVICES

WEATHER KEY POINTS

02/03/19 - 02/09/19

Sunday

- Rain showers continue across the lower elevations of the state today
- Isolated thunderstorms possible, with locally higher rainfall rates, this afternoon over the Central Valley and Sierra foothills late this afternoon and evening, with some small hail possible
- Significant Sierra travel impacts continue with travel highly discouraged due to heavy snowfall and windy conditions expected, creating potential whiteout conditions

Monday-Wednesday

- Significant mountain travel concerns continue, especially across the Sierra and San Bernardino Mountains
- Colder storm system will move into the state through Tuesday night
    - Flash flooding and debris flows will continue to be a threat, especially near any thunderstorms
    - Coldest storm system of the season so far for northern California, with snow levels falling to 500 feet near the California/Oregon border by early Monday; snow levels across central California will fall to as low as 1000 feet by early Tuesday
        - Travel impacts likely from heavy snow for many northern CA roadways including Interstate 5 in Siskiyou County
        - Sierra travel impacts continue through Tuesday due to continued heavy snowfall
    - Snow and gusty winds now likely to create difficult Southern CA mountain travel conditions as snow levels drop to around 2500-3500 ft early Tuesday and Wednesday mornings, including the Kern County Mountain areas
        - Interstate 5 at Grapevine and Cajon Summit near Cajon Pass
        - Highway 58 through Tehachapi Pass
    - Frost and Freeze impacts possible with impacts to agriculture interests Wednesday morning in the Central Valley, and inland valleys in Coastal Central and Northern CA

Thursday-Saturday

- Drier weather will develop for Thursday, with colder temperatures lingering across the state
- Frost and Freeze impacts possible again Thursday morning with impacts to agriculture interests in the Central Valley, and inland valleys in Coastal Central and Northern CA
- Confidence increasing regarding additional precipitation moving into northern CA by Friday and possibly spreading south across much of the state Friday night

CALIFORNIA WEATHER IMPACTS

02/03/19 - 02/09/19

Hazards / Day	SUN	MON	TUE	WED	THU	FRI	SAT
Non-Thunderstorm Damaging Winds	Southern Inland	Southern Inland	Southern Inland				
Snow	All Regions	All Regions	All Regions	All Regions		Coastal, Inland	Coastal, Inland
Coastal Flooding	Coastal						
River Flooding	All Regions	All Regions					
Thunderstorms (Wind / Hail / Tornadoes)	Coastal, Inland	Coastal, Inland					
Fire Weather (Low Humidity / Wind / Dry Thunderstorms)							
Heat Risk							
Heavy Rain / Flash Flooding / Debris Flow	Coastal, Inland	All Regions	All Regions				
Extreme Cold			Coastal, Inland	Coastal, Inland	Coastal, Inland		

No Impacts | Minimal Impacts | Moderate Impacts | Severe Impacts

PRECIPITATION FORECAST

02/03/19 - 02/09/19

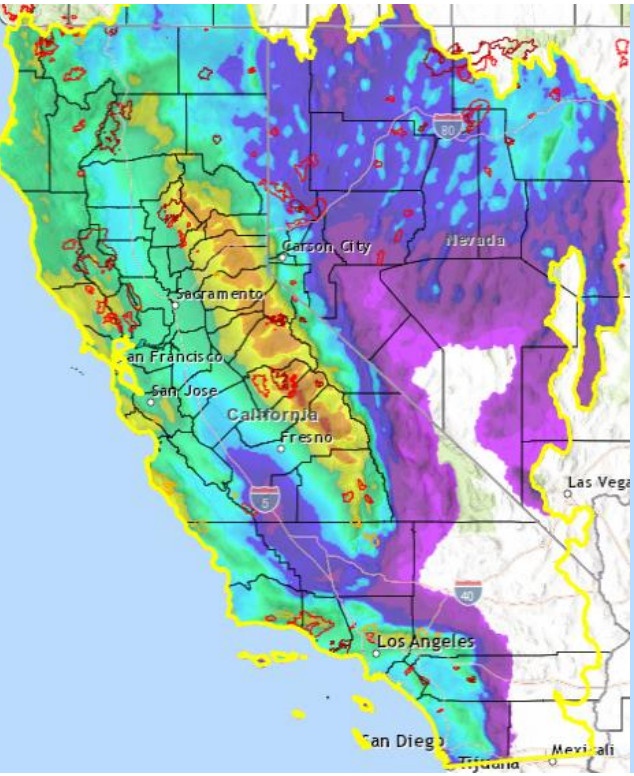

Sunday

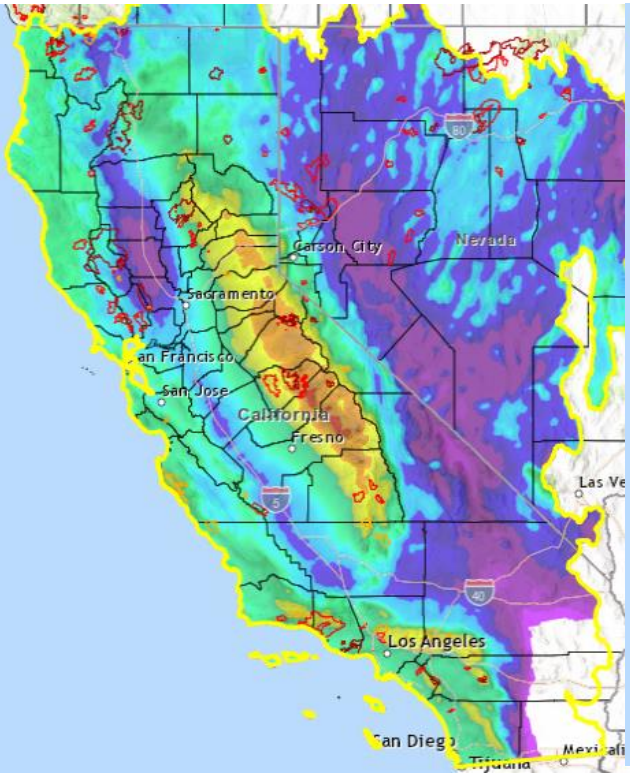

Monday

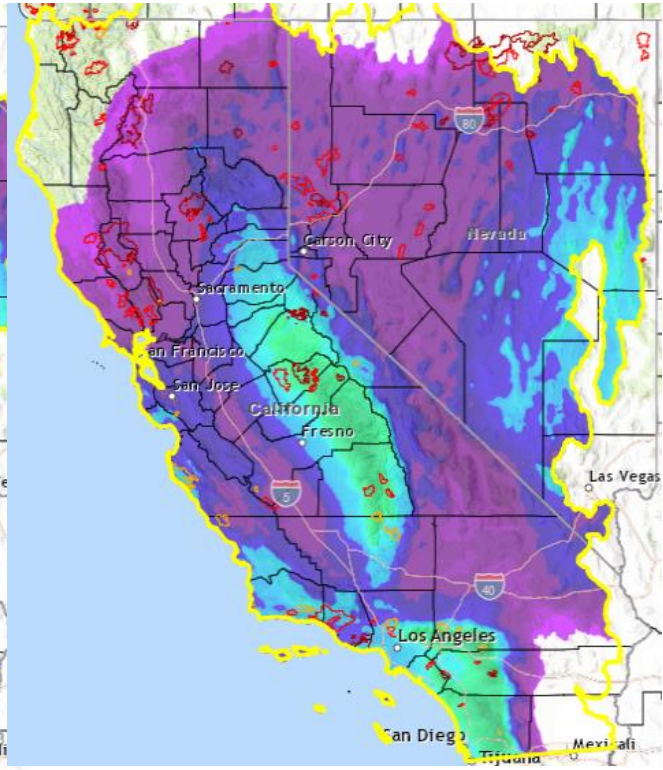

Tuesday

Precipitation (inches)

0.50 1.00 1.50 2.00 2.50 3.00 3.50 4.00 4.50 5.00 5.50 6.00

Additional Rainfall Through Wednesday

- Northern
  - Coast and coastal range 1-2 inches
  - Valley areas 0.5-1.5 inches
  - Sierra foothills 1.5-3 inches
  - Higher Sierra 4-7 inches (liquid equivalent of the snowfall)
- Southern
  - Coast and Valley areas 1-1.5 inches
  - Mountains and Coastal Slopes 2-4 inches
  - Deserts 0.25-0.5 inch

SUNDAY-SUNDAY NIGHT BURN SCAR PRECIPITATION FORECAST
02/03/19

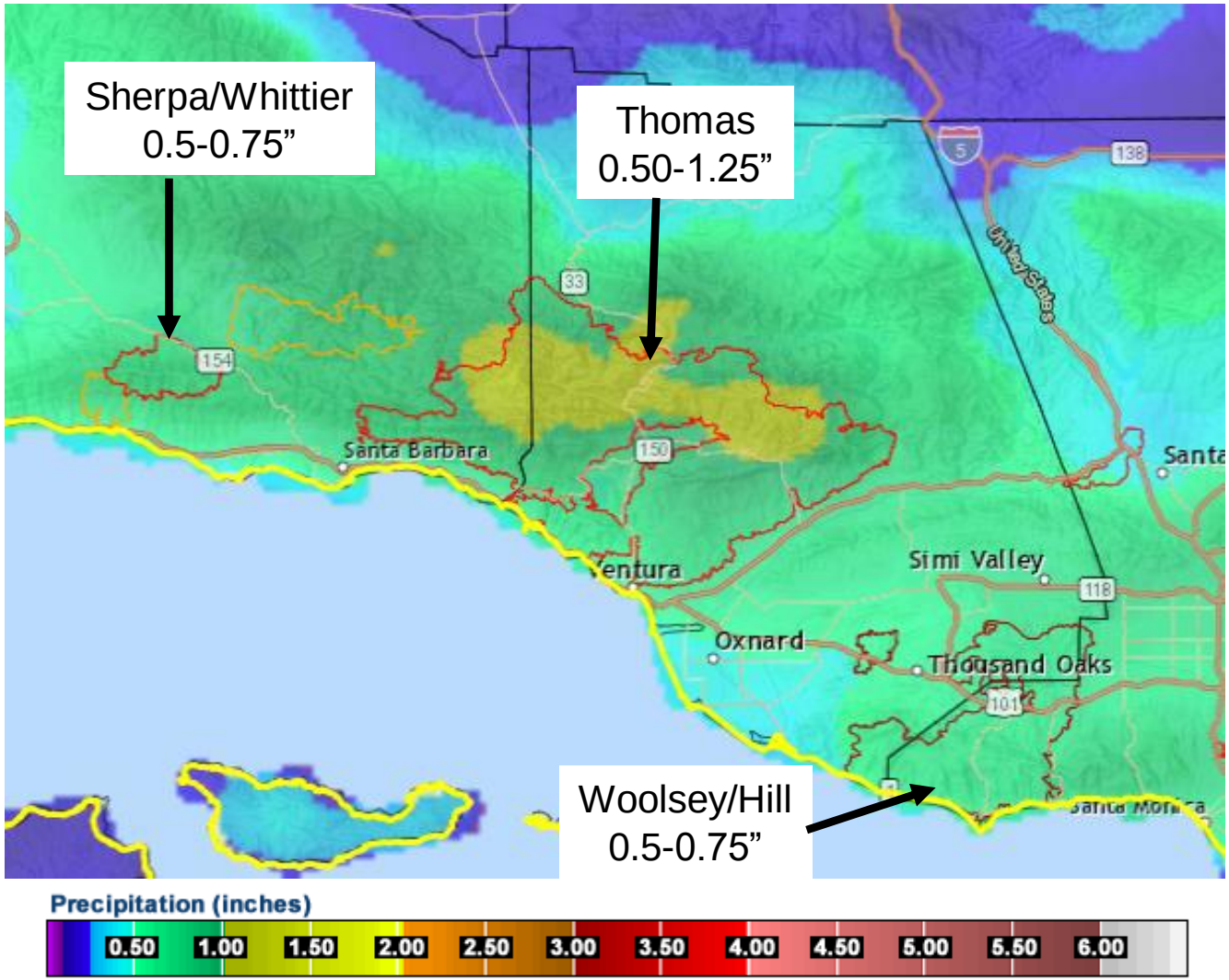

Much less rainfall expected today, though all areas will likely have periods of rain shower activity

SATURDAY-SATURDAY NIGHT BURN SCAR PRECIPITATION FORECAST

02/02/19

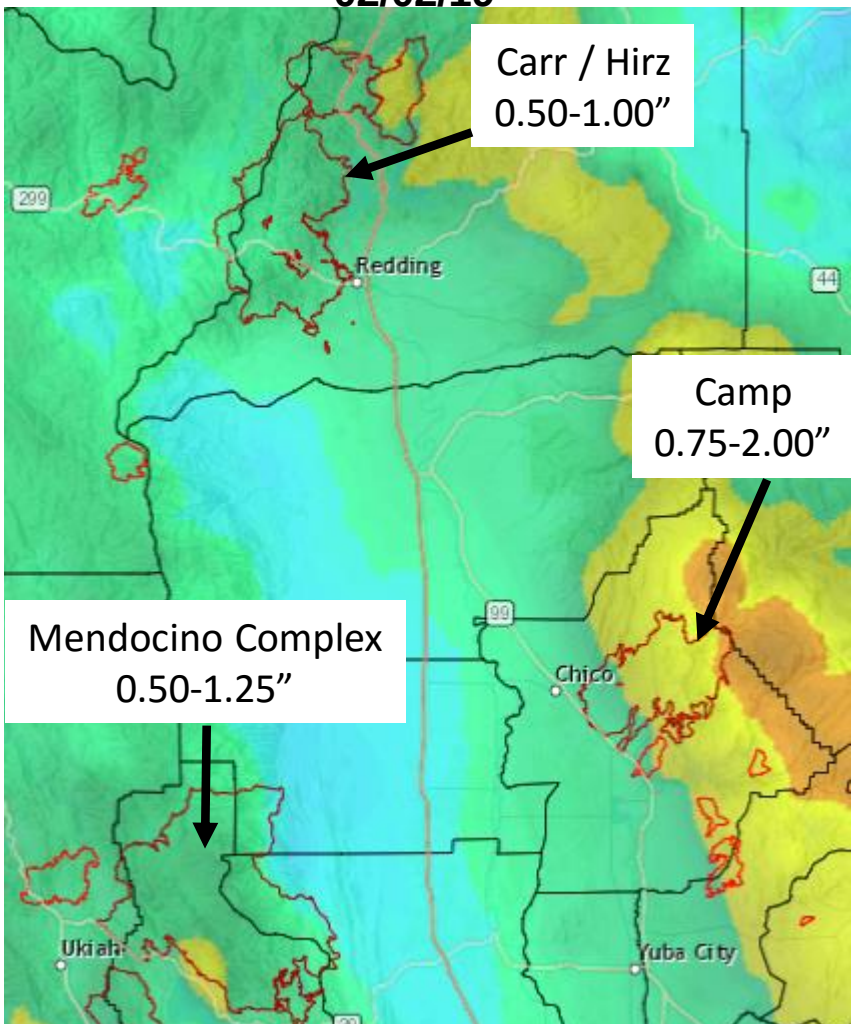



Flash flooding and debris flow threats continue today,
with numerous rain showers and isolated thunderstorms possible.

SUNDAY-SUNDAY NIGHT BURN SCAR PRECIPITATION FORECAST

02/03/19

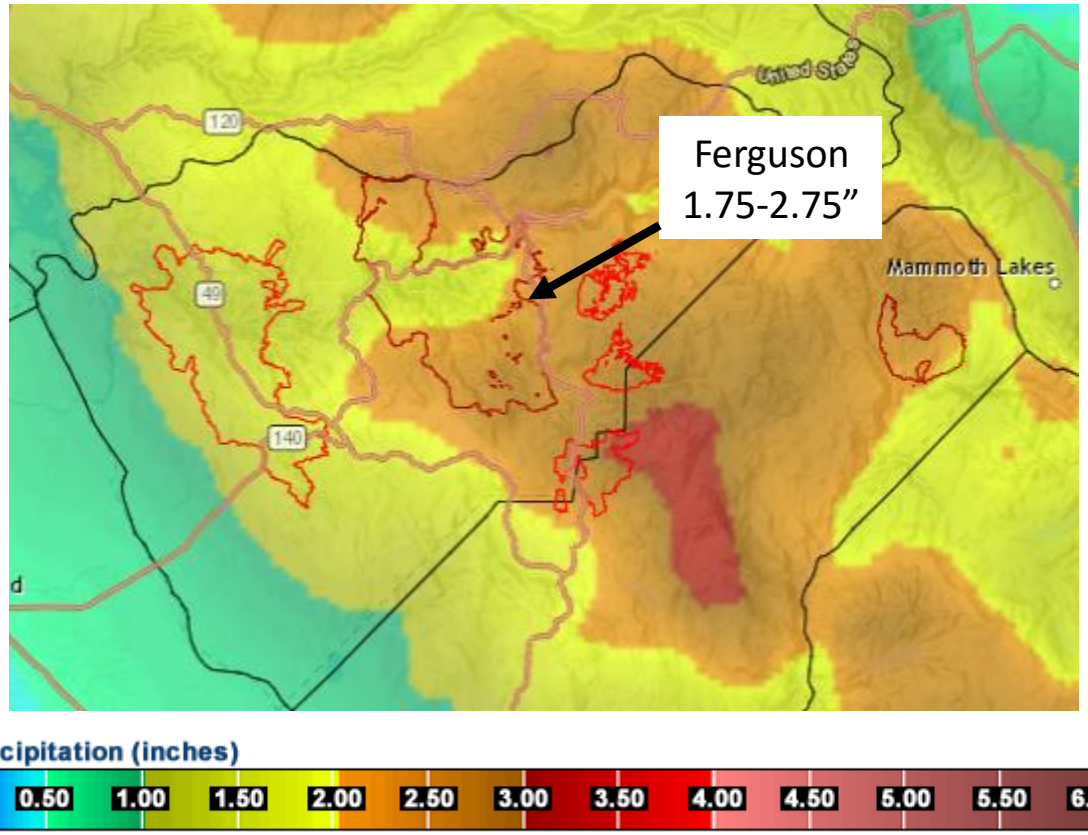

Moderate risk for flash flooding and debris flow impacts across areas of the Sierra Nevada and Foothills (below about 5000 ft Sunday and lowering to around 4000 ft by early Monday morning) again Sunday, especially if any stronger showers move across recent burn areas.

WEATHER MAP

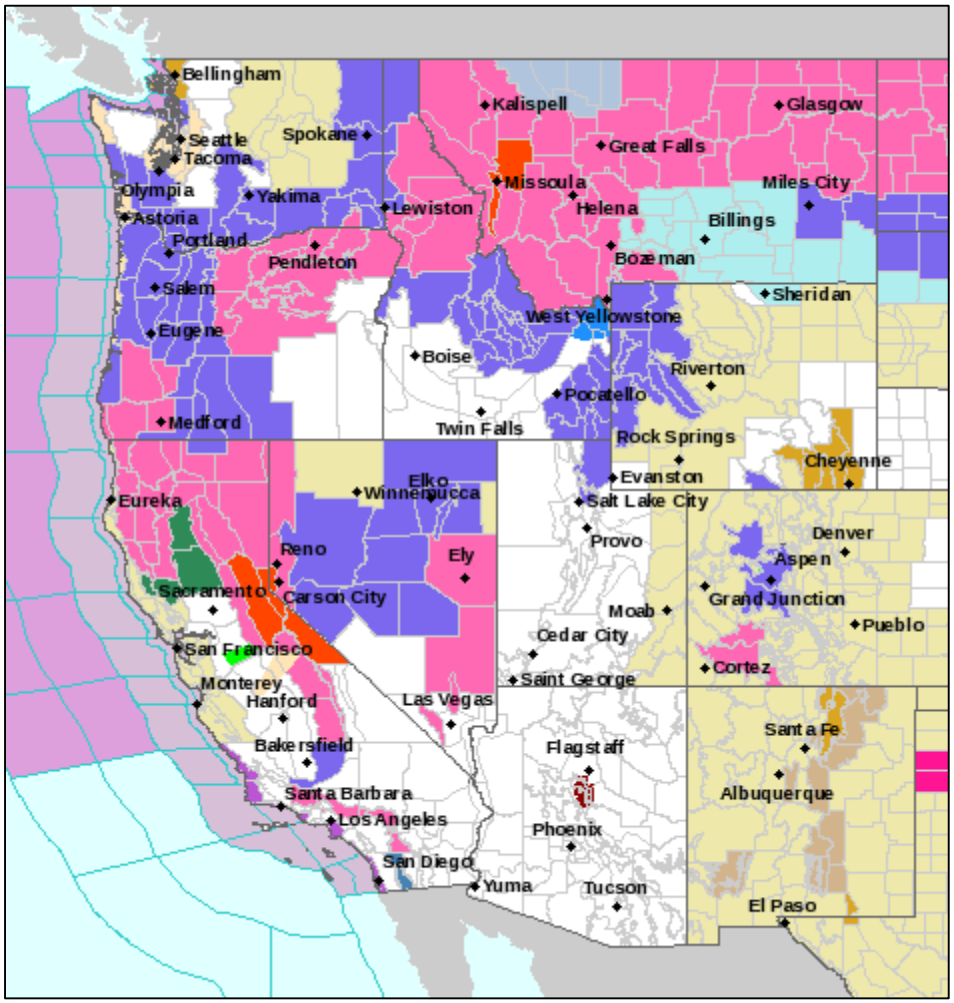

- Flash Flood Warning
- Blizzard Warning
- Winter Storm Warning
- High Wind Warning
- Avalanche Warning
- Flood Warning
- Flash Flood Watch
- Gale Warning
- Wind Chill Warning
- Red Flag Warning
- Winter Weather Advisory
- Wind Chill Advisory
- Flood Advisory
- High Surf Advisory
- Small Craft Advisory For Hazardous Seas
- Small Craft Advisory For Rough Bar
- Small Craft Advisory
- Wind Advisory
- Winter Storm Watch
- Special Weather Statement
- Hazardous Weather Outlook

Cal OES
GOVERNOR'S OFFICE OF EMERGENCY SERVICES

Cal OES LAW ENFORCEMENT MISSIONS

Ongoing Cal OES Law Missions

- **2019-LAW-57349, 01/30/19, 1000 hours:** Humboldt County Sheriff's Department (HCSD) is requesting resources to locate the remains of a cold case homicide victim. HCSD is requesting (3) Human Remains Detection (HRD) Search Dog teams. The California Governor's Office of Emergency Services, Law Enforcement Branch is coordinating the search dog response. This search will take place on Wednesday, 02/06/19 at 0800 hours. **Mission Ongoing**

Cal OES
GOVERNOR'S OFFICE
OF EMERGENCY SERVICES

Cal OES MISSIONS TASKINGS

Cal OES Missions

- **2018-SOUTHERN-56869:** Communication Support for the Baker to Vegas Challenge Cup Relay XXXIV
- **2018-IREOC-49869:** 2018 July Statewide Wildfires - Debris Management Task Force for Shasta County. (On Scene)
- **2018-CREOC-48046:** 2018-06-23-Lake-Wildland Fire - DTSC to clear debris from Pawnee Fire. (Coordinating)
- **2018-IREOC-45244:** Daily Operations - Caltrans to remove dead and dying trees along highways in Kern, Tulare, Fresno, Madera, Mariposa, Tuolumne, Calaveras, Butte, Plumas, Sierra, Shasta, and Lassen counties. (On Scene - Long-term assignment)
- **2017-INLAND-42559:** Daily Operations - Weather station installed to gather real time rainfall data by Air Resources Control Board (ARB). Mission extended through 05/30/19. (On Scene)

Cal OES
GOVERNOR'S OFFICE
OF EMERGENCY SERVICES

Cal OES

GOVERNOR'S OFFICE
OF EMERGENCY SERVICES

Mission:
We protect lives and property, build capabilities, and support our communities for a resilient California.

We achieve our mission by serving the public through effective collaboration in preparing for, protecting against, responding to, recovering from, and mitigating the impacts of all hazards and threats.