(Unclassified // FOUO)
Cal OES Internal Statewide Incident Briefing
2000 hours, May 7, 2020

The fountain at Music Center Plaza in downtown Los Angeles.

Photo Credit: Irfan Khan / Los Angeles Times

Cal OES
GOVERNOR'S OFFICE
OF EMERGENCY SERVICES

Duty Officer	
EDO	Alex Cabassa
CSWC Watch Officer	Gino Muscolino (Day) Justin Christiansen (Night)
STAC Duty Officer	STAC@caloes.ca.gov 916-275-4069
FDC	Randy Unkovich
LDO	Kent Miller
IDO	Walt Kent
CDO	Edwin Warford Memoree McIntire
SDO	Yolande Love-Delaney
PIO	Brad Alexander
TDO	Jeffrey Howell
ITDO	Travis Scholz
EQTP	Emily Holland
Tribal Liaison POC	Denise Shemenski
Access and Functional Needs POC	Vance Taylor

National Terrorism Advisory System

NTAS
NATIONAL TERRORISM ADVISORY SYSTEM
BULLETIN

Unclassified // FOUO
24 Hour STAC Report

- See Attached Report

Cal OES
GOVERNOR'S OFFICE OF EMERGENCY SERVICES

SITUATION SUMMARY

Cal OES Activation Status

State Operations Center	Inland Regional EOC	Coastal Regional EOC	Southern Regional EOC
Level 1	MRCC	MRCC	MRCC

Coronavirus Disease 2019 (COVID-19)

The Cal OES State Operations Center (SOC) activated March 2, 2020, at 0700 hours, in support of the California Department of Public Health (CDPH) Medical Health Coordination Center's (MHCC) statewide response to COVID-19. All Cal OES Regions are providing staff to the Cal OES Multi-Regional Coordination Center (MRCC) in support of statewide operations. The MRCC is a consolidated activation of all CalOES Regional Emergency Operations Centers. Cal OES will continue to provide resource coordination for the COVID-19 event, as well as situation status reporting and advance planning across multiple areas.

Situation Overview

- **FEMA-4482-DR-CA**
  On March 22, 2020, President Trump approved Major Declarations FEMA-4482-DR-CA (DR-4482) for the COVID-19 Pandemic.
- **Executive Order N-33-20**
  On March 4, 2020, the California State Public Health Officer and Director of the California Department of Public Health (CDPH) ordered all individuals living in the State of California to stay home or at their place of residence, expect as needed to maintain Continuity of Operations of the federal critical infrastructure sectors.
- **Global Health Advisory**
  On March 19.2020, the U.S. Department of State issued a Global Health Advisory at Level 4 (Do Not Travel) due to the global impact of COVID-19.

Confirmed Global COVID-19 Cases – Per Worldometers COVID-19 Live Updates as of 1400 Hours on May 7, 2020:

- 3,898,732 (+92,988) Total confirmed cases in 212 countries.
- 269,548 (+6,172) Total deaths.

Confirmed United States COVID-19 Case – Per Centers for Disease Control and Prevention (CDC) as of 1400 Hours on May 7, 2020:

- 1,219,066 (+25,253) Total confirmed cases.
- 73,297 (+2,495) Total deaths.
- Numbers reported on Saturdays and Sundays are preliminary and not yet confirmed by state and territorial health departments. These numbers will be modified when numbers are updated on Mondays.

- Please see the attached California Department of Public Health (CDPH) / Cal OES Joint Situation Report for additional details.

Cal OES
GOVERNOR'S OFFICE OF EMERGENCY SERVICES

SITUATION SUMMARY

Cal OES INLAND REGION

- See COVID-19 slides.

Cal OES COASTAL REGION

- See COVID-19 slides.

Cal OES SOUTHERN REGION

- See COVID-19 slides.

COVID-19 Missions

- Please see the attached California Department of Public Health (CDPH) / Cal OES Joint Situation Report for additional details

Cal OES
GOVERNOR'S OFFICE
OF EMERGENCY SERVICES

FIRE ACTIVITY

Cal OES Fire Preparedness Levels		
National	**Northern California**	**Southern California**
Preparedness Level 1	**Preparedness Level 1**	**Preparedness Level 1**
	Multi-Agency Coordination System MACS Mode: 2	**Multi-Agency Coordination System MACS Mode: 2**

*Note: The National and Regional Preparedness Levels are maintained by the National Multi-Agency Coordination (MAC) Group and are separate from Cal OES activation levels.

Cal OES Fire Missions

2019-FIRE-402

- Personnel assigned to fuel reduction efforts in Cal Fire Units: Shasta/Trinity, Nevada/Yuba/Placer, San Benito/Monterey, and Fresno/Kings
    - Five (5) 20-person Hand Crews each and all necessary personnel, support, transportation and materials.
    - 65 additional soldiers to be trained and ready to backfill.
    - Assigned to fuel reduction efforts in SHU, NEU, BEU, and FKU (1 Crew in each unit with the exception of 2 crews in FKU).

CAL OES SOUTHERN REGION

Hollister Fire, Vegetation Fire, Santa Barbara County

Location: Hollister Ranch, 20 miles West of Goleta City in Gaviota
Jurisdiction: Local DPA, SRA, Contract County
Per Cal OES Duty Officers and CAL FIRE as of 05/07/20 at 1653 hours:

- 156 acres grass, 50% contained
- Forward spread has been stopped
- Continue to improve, reinforce, and secure control lines
- Evacuation Warning shelter in place order issues early this morning, no evacuations in progress
- Fire is ½ mile into the Gaviota State Park
- Sundowner winds are predicted to last through Friday
- Cal Fire agency rep assigned
- Cal Fire air and ground resources assigned

Critical Infrastructure

- Impacted Conception circuit with 223 customers, no exact time of repair
- Southern Pacific Rail Service is stopped and anticipated to open within the next 4 hours

Cal OES
GOVERNOR'S OFFICE OF EMERGENCY SERVICES

MAJOR ROAD / HIGHWAY / BRIDGE CLOSURES

Major Road Closures		
Northern California	**Central California**	**Southern California**
No Lifeline Route Closures	**No Lifeline Route Closures**	**No Lifeline Route Closures**

Lifeline Routes:
- There are no lifeline route closures.

Non-Lifeline Routes:
- Click here for a list of current road closures.

Wildfire Closures:
- There are no wildfire closures.

Emergency Center Activations:
- Please see the attached California Department of Public Health (CDPH) / Cal OES Joint Situation Report for additional details.

Interactive Travel Forecast Map Based on Weather Conditions Provided by National Weather Service (Prototype)
- http://www.wrh.noaa.gov/wrh/travel/?wfo=mtr

Click on the Caltrans Logo to check current Hwy. conditions.
You can also call 1-800-427-7623 for current Hwy. conditions.

CALIFORNIA 911 SYSTEM

CA 911 Outages		
Northern California	**Central California**	**Southern California**
No 911 Outages	**No 911 Outages**	**No 911 Outages**

9-1-1 Outages/Remote/Community Isolations

- None reported.

Service Interruptions

- None reported.

Cal OES
GOVERNOR'S OFFICE
OF EMERGENCY SERVICES

WEATHER OF CONCERN

NORTHERN CALIFORNIA

- Local elevated fire conditions will persist today across Sacramento Valley.
    - Fine fuels have cured along with low relative humidity.
    - Wind gusts of 20-40 MPH will be present across the foothills.

SOUTHERN CALIFORNIA

- Another warming trend will occur this week, with temperatures 15 to 20 degrees above average.
    - Temperatures will peak today.
    - Multiple Excessive Heat Watches remain in effect from 05/07/2020 through 05/09/2020.

Weather Advisories, Watches, and Warnings currently active in California:

- http://www.wrh.noaa.gov/hazardSummary/?state=ca

Active Weather Warnings, Watches and Advisories by County:

- http://www.wrh.noaa.gov/hazardSummary/?state=ca&bycounty=1

Cal OES
GOVERNOR'S OFFICE
OF EMERGENCY SERVICES

WEATHER KEY POINTS
05/07/20 - 05/13/20

Thursday

- Gusty winds will continue across the Central Valley and portions of Southern California today, but the strongest of the winds have begun to subside this morning. Local areas in Santa Barbara County could see gusts up to 45 mph at times today.
- Warm weather continues across the state, with moderate heat impacts expected across much of southern and portions of inland CA today.

Wednesday-Tuesday

- Dry conditions continue across the state through early next week, except showers possible in southern CA this weekend and then northern CA Monday and Tuesday.
- Warm temperatures continue across the southern portions of the state with moderate heat impacts through early next week.
- Moderate heat impacts will expand into the Central Valley Friday and Saturday.
- Cooler temperatures are expected for much of the state late this weekend into next week.

CALIFORNIA WEATHER IMPACTS
05/07/20 - 05/13/20

Hazards / Day	THU	FRI	SAT	SUN	MON	TUE	WED
Non-Thunderstorm Damaging Winds	Southern						
Snow							
Coastal Flooding							
River Flooding							
Thunderstorms (Wind / Hail / Tornadoes)							
Fire Weather (Low Humidity / Wind / Dry Thunderstorms)							
Heat Risk	Southern/ Inland	Southern/ Inland	Southern/ Inland	Southern/ Inland	Southern/ Inland	Southern/ Inland	Southern/ Inland
Heavy Rain / Flash Flooding / Debris Flow							
Cold							

No Impacts | Minimal Impacts | Moderate Impacts | Severe Impacts

EXPERIMENTAL HEAT RISK FORECAST
05/07/20 - 05/09/20

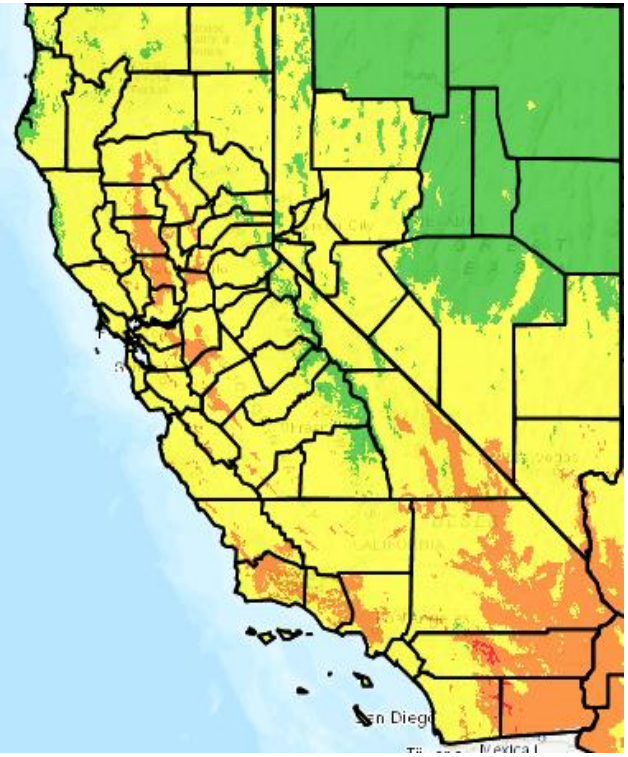

Thursday

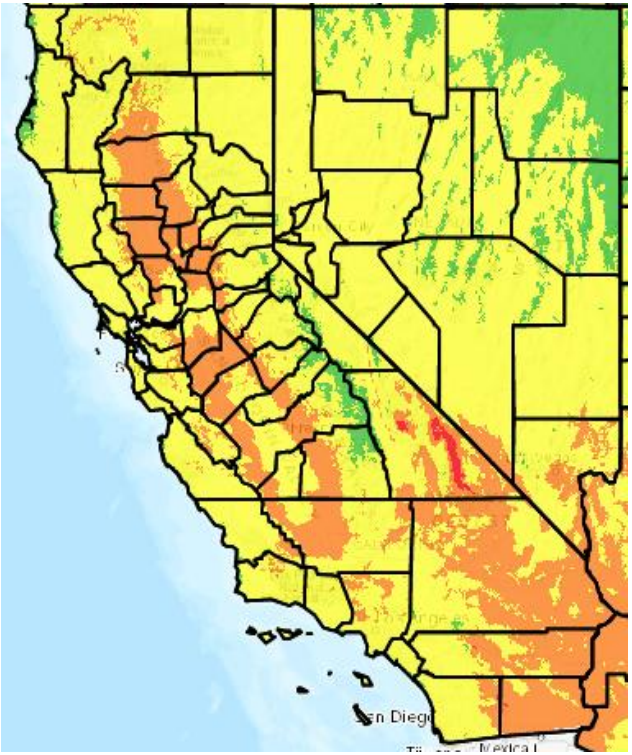

Friday

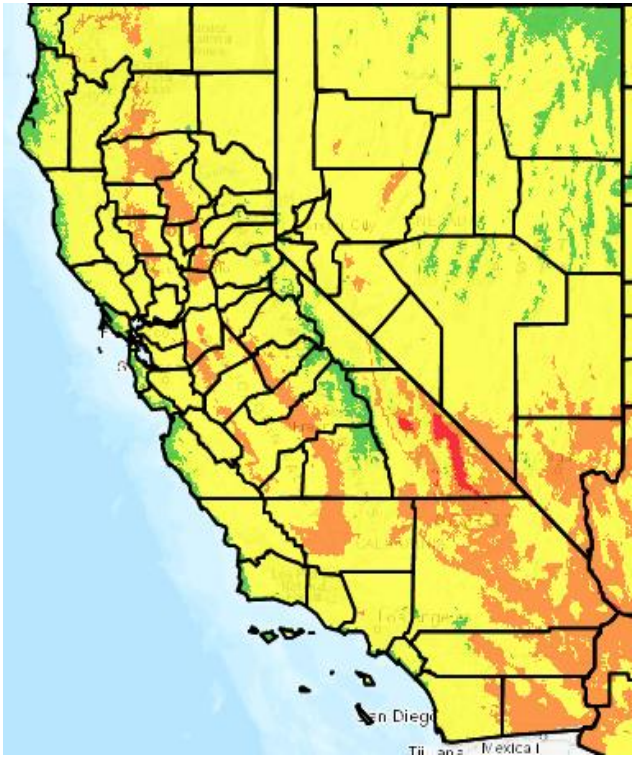

Saturday

Category	Level	Meaning
Green	0	No Elevated Risk
Yellow	1	Low Risk for those extremely sensitive to heat, especially those without effective cooling and/or adequate hydration
Orange	2	Moderate Risk for those who are sensitive to heat, especially those without effective cooling and/or adequate hydration

Category	Level	Meaning
Red	3	High Risk for much of the population, especially those who are heat sensitive and those without effective cooling and/or adequate hydration
Magenta	4	Very High Risk for entire population due to long duration heat, with little to no relief overnight

https://www.wrh.noaa.gov/wrh/heatrisk/

PRECIPITATION FORECAST
05/07/20 - 05/09/20

Thursday

Friday

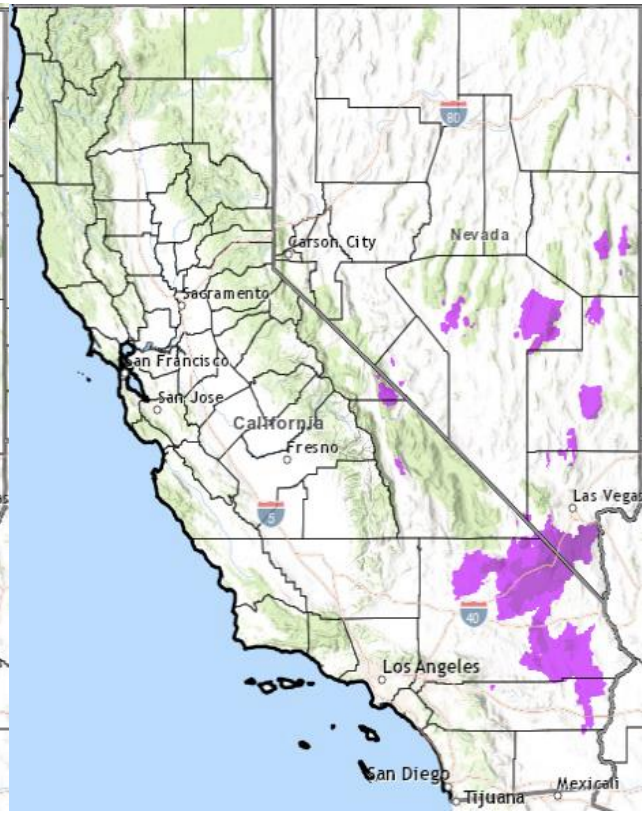

Saturday



WEATHER OUTLOOK
05/12/20 - 05/20/20

6-10 Day Outlook (May 12 – May 16)

Temperatures

- Normal temperatures favored statewide

Precipitation

- Above normal precipitation favored across northern CA. Normal precipitation favored across southern CA.

8-14 Day Outlook (May 14 – May 20)

Temperatures

- Below normal temperatures favored statewide

Precipitation

- Above normal precipitation favored statewide.

WEATHER MAP

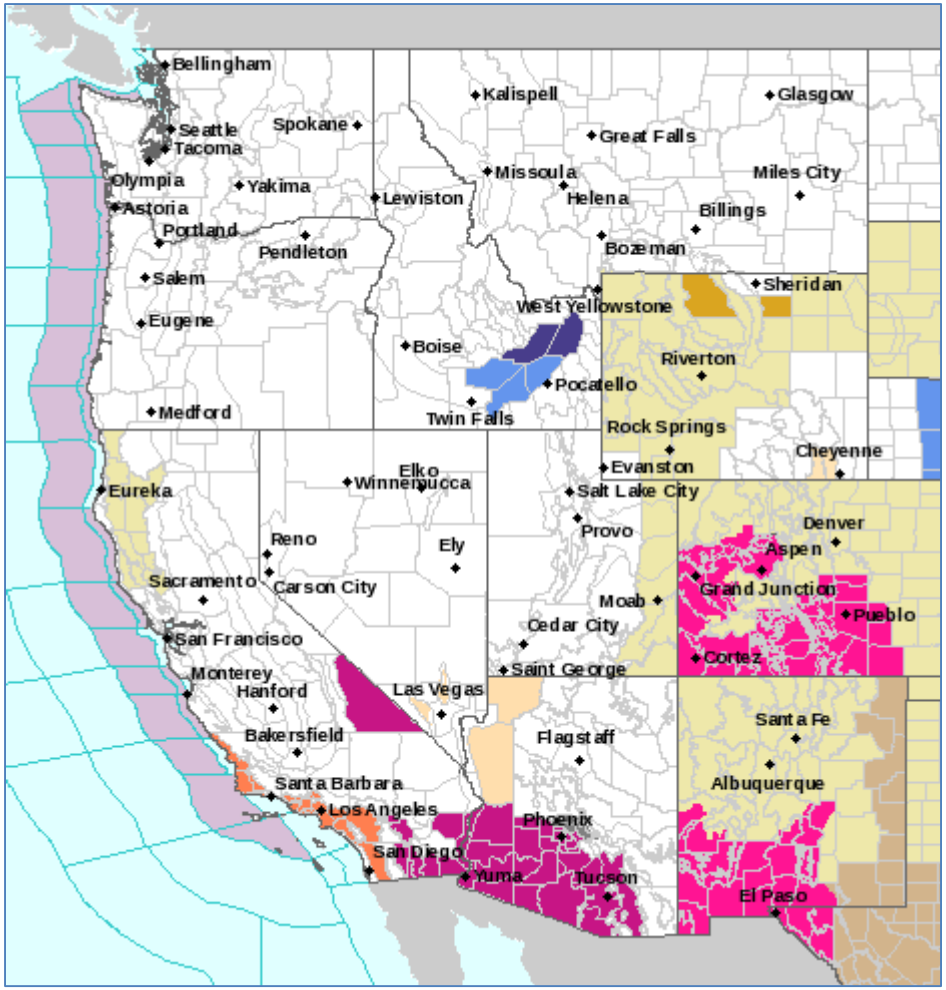

- High Wind Warning
- Excessive Heat Warning
- Freeze Warning
- Red Flag Warning
- Heat Advisory
- Small Craft Advisory
- Hazardous Seas Warning
- Wind Advisory
- Frost Advisory
- Fire Weather Watch
- Air Quality Alert
- Hazardous Weather Outlook

Cal OES
GOVERNOR'S OFFICE OF EMERGENCY SERVICES

Cal OES LAW ENFORCEMENT MISSIONS

Cal OES Law Missions

- Please see the attached California Department of Public Health (CDPH) / Cal OES Joint Situation Report for additional details.

Cal OES
GOVERNOR'S OFFICE
OF EMERGENCY SERVICES

Cal OES MISSION TASKING

Cal OES Missions

- Please see the attached California Department of Public Health (CDPH) / Cal OES Joint Situation Report for additional details.

Cal OES
GOVERNOR'S OFFICE
OF EMERGENCY SERVICES

Cal OES

GOVERNOR'S OFFICE
OF EMERGENCY SERVICES

Mission:
We protect lives and property, build capabilities, and support our communities for a resilient California.

We achieve our mission by serving the public through effective collaboration in preparing for, protecting against, responding to, recovering from, and mitigating the impacts of all hazards and threats.