(Unclassified // FOUO)
Cal OES Internal Statewide Incident Briefing
2000 hours, February 21, 2020

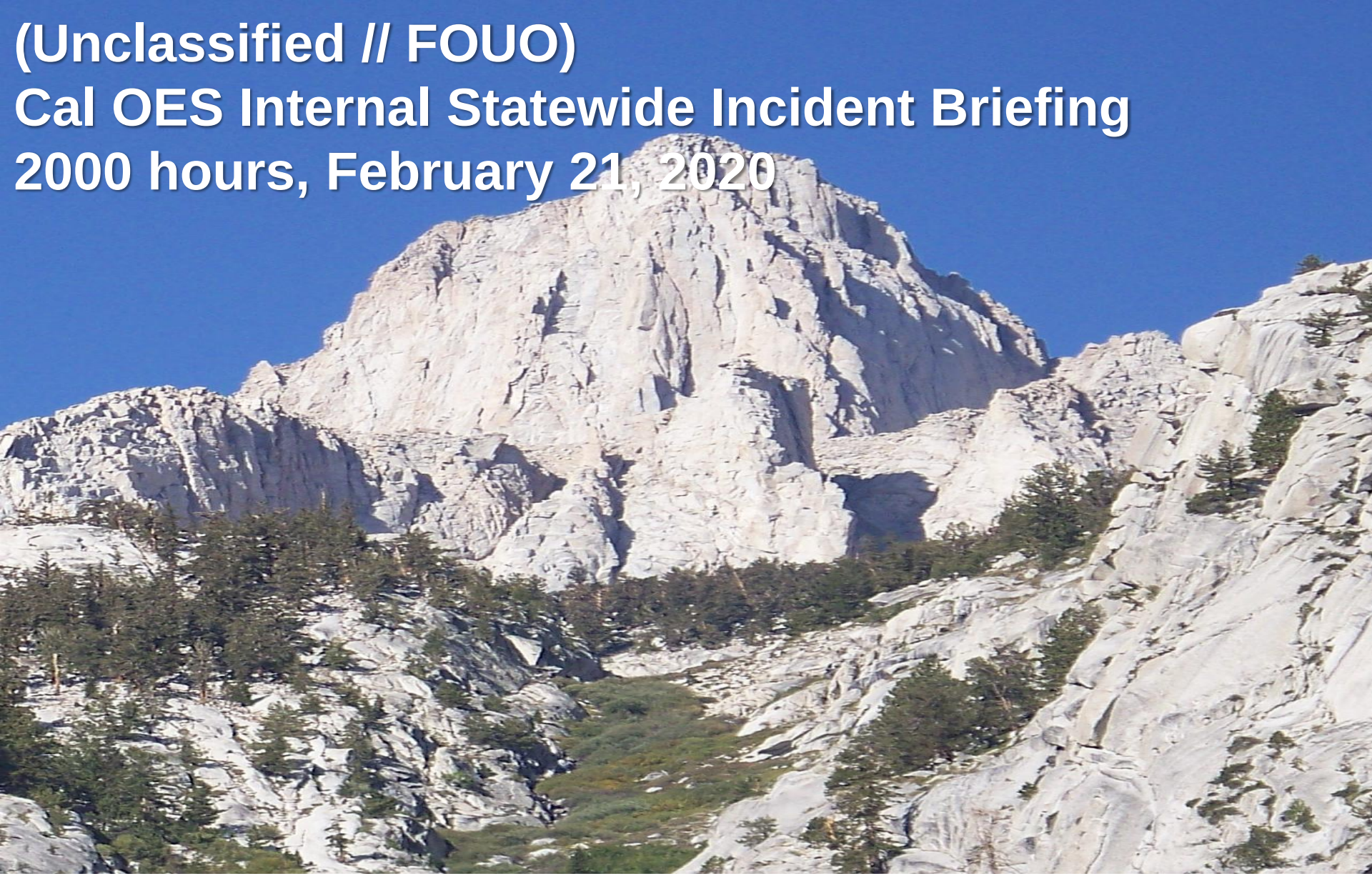

The East Face of Mount Whitney as seen from Whitney Portal.
Photo Credit: Jim Heaphy/Wikipedia

Cal OES
GOVERNOR'S OFFICE
OF EMERGENCY SERVICES

Duty Officer	
EDO	Grady Joseph Eric Lamoureux (Shadow)
CSWC Watch Officer	Chris Valenzano (Day) Justin Christiansen (Night)
STAC Duty Officer	STAC@caloes.ca.gov 916-275-4069
FDC	Dave Franklin Jack Fry (Shadow)
LDO	Tom Anzelmo
IDO	Kim Nielsen
CDO	Memoree McIntire Edwin Warford (Shadow)
SDO	Yolande Love-Delaney
PIO	Brian Ferguson
TDO	Ben Green
ITDO	Christian Gonzalez
EQTP	Sharon Blankenheim
Tribal Liaison POC	Denise Shemenski
Access and Functional Needs POC	Vance Taylor

National Terrorism Advisory System

NTAS
NATIONAL TERRORISM ADVISORY SYSTEM
BULLETIN

Unclassified // FOUO
24 Hour STAC Report

- Report attached

Cal OES
GOVERNOR'S OFFICE OF EMERGENCY SERVICES

SITUATION SUMMARY

Cal OES Activation Status			
State Operations Center	Inland Regional EOC	Coastal Regional EOC	Southern Regional EOC
Normal Operations	Normal Operations	Normal Operations	Normal Operations

2019 Novel Coronavirus – Confirmed Cases in California

The Centers for Disease Control and Prevention (CDC) is closely monitoring and responding to an outbreak caused by 2019 Novel Coronavirus (2019-nCoV) in Wuhan, Hubei Province, China.

- On 01/30/20, the World Health Organization (WHO) declared a Public Health Emergency of International Concern (PHEIC) over the global outbreak of 2019-nCoV.
- On 01/30/20, the U.S. Department of State has issued a Level 4 Travel Advisory (Do Not Travel) for all of China. This is the highest travel advisory level.
- On 01/31/20, the United States Secretary of the Department of Health and Human Services signed a declaration order for a Public Health Emergency in response to the 2019-nCoV. Per the order, Americans returning from Hubei Province, China, will be subject to a 14-day quarantine upon returning. Other Americans returning from other sections of China will be subject to screening for 14 days.
- On 01/31/20, President Trump signed a Presidential Proclamation temporarily suspending entry into the U.S. of foreign nationals that pose a risk of transmitting 2019-nCoV. Foreign nationals other than immediate family of U.S. citizens and permanent residents who have traveled in China within the last 14 days will be denied entry into the U.S. at this time.
- On 02/08/20, CDC reported the first U.S. citizen death in Wuhan, China.
- WHO has officially named the 2019-nCoV virus and associated disease as follows:
    - Virus – SARS-CoV-2
    - Disease – COVID-19
- The California Department of Public Health (CDPH) has confirmed 2 individuals in San Diego County, 1 individual in Los Angeles County, 1 individual in Orange County, 2 individuals in Santa Clara County, 2 individuals in San Benito County, 1 individual in Humboldt County, and 1 individual in Sacramento County have tested positive for 2019-nCoV, bringing the total number of confirmed cases in California to 10.
- WHO Dashboard, 02/21/20, 1930 hours: 76,785 confirmed cases of 2019-nCoV in 28 countries with 2,249 confirmed deaths reported worldwide.

Activations

- California Department of Public Health (CDPH) Medical and Health Coordination Center (MHCC) is activated at Level 2
    - A Shift: 0700 – 1900 hours
    - B Shift: Duty Officer status
- CDPH Richmond Campus Coordination Center is activated at a Level 2
    - A Shift: 0800 – 1700 hours
    - B Shift: Duty Officer status

Cal OES
GOVERNOR'S OFFICE OF EMERGENCY SERVICES

SITUATION SUMMARY

2019 Novel Coronavirus – Confirmed Cases in California (continued)

Activations (Continued)

- Los Angeles County Public Health DOC is virtually activated at Level 2
  - A Shift: 0700 – 1730 hours
  - B Shift: Virtual
- Riverside County Medical Health DOC is activated at Level 3 (lowest)
  - A Shift: 0730 – 1700 hours
  - B Shift: Duty Officer status
- San Benito County Public Health Services DOC is activated at a Level 2
  - A Shift: 0800 – 1700 hours
  - B Shift: Duty Officer status
- San Diego County Public Health DOC is activated at a Level 2
  - A Shift: 0800 – 1700 hours
  - B Shift: Duty Officer status
- San Francisco County/City EOC is still currently staffed/activated at Level 3 (lowest)
  - A Shift: 0600 – 2230 hours
  - B Shift: Duty Officer status
- San Francisco DPH DOC is activated
  - A Shift: 0800 – 1700 hours
- San Mateo County Public Health DOC is virtually activated with 24/7 Duty Officer coverage.
- Santa Clara County DOC / Medical Health Joint Operations Center are fully activated Level 1 (highest)
  - A Shift: 0800 – 1700 hours, Monday - Friday
  - B Shift: Duty Officer status

Deployments

- 1 Cal OES Inland Region Emergency Services Coordinators (ESC) deployed to the CDPH Medical and Health Coordination Center.
- 1 Cal OES Southern Region ESC assigned to the San Diego County Medical Health DOC. Demob 02/21/20; but will remain in daily contact

Proclamation

Santa Clara County

- On 02/19/20, a signed Ratification document was received from Santa Clara County for the novel Coronavirus Proclamation.
- On 02/13/20, a letter was received from Santa Clara County withdrawing their request for CDAA & US SBA Disaster Declaration funding.
- On 02/04/20, Proclamations of a Local Emergency and a Local Health Emergency were received from Santa Clara County requesting a Gubernatorial Proclamation, a Federal Declaration, and disaster funding assistance through the California Disaster Assistance Act (CDAA), Federal Individual Assistance Act (FIAA), and U.S. Small Business Administration (US SBA).

Cal OES
GOVERNOR'S OFFICE OF EMERGENCY SERVICES

SITUATION SUMMARY

2019 Novel Coronavirus – Confirmed Cases in California (continued)

Proclamation (continued)
San Diego County
- On 02/19/20 a Proclamation of a Local Emergency and Declaration of a Local Health Emergency were received from San Diego County.
- On 02/15/20, a Proclamation was received from San Diego County requesting a Gubernatorial Proclamation, disaster funding assistance through the California Disaster Assistance Act (CDAA), and access to federal disaster funds.

Cal OES Missions
2020-Cal OES-9093
- Requesting DGS assist in the cleaning of Fairview Development Center. **Mission Ongoing**

2020-Cal OES-9082
- Request DGS purchase 300,000 additional N95 masks of different models and have them delivered to CDPH. **Mission Ongoing**

2020-Cal OES-9041
- Request California National Guard (CNG) provide access to US HHS to establish a quarantine location at Camp Roberts for approximately 30-50 individuals. CNG will provide facilities only. Federal government will provide all required services and medical care for any quarantined individuals. **Mission Ongoing**

2020-Cal OES 8865
- Request for DGS to secure a contract for transportation services to allow movement of asymptomatic individuals from LAX or SFO to March Air Reserve Base or Travis Air Force Base. **Mission Ongoing**

2020-Cal OES-8798
- Request DGS purchase 300,000 N95 masks and have them delivered to CDPH and Cal OES warehouses (half to each). **Mission Ongoing**

Emergency Management Assistance Compact (EMAC), Puerto Rico Earthquake
On 01/07/20 at 0324 hours, a M6.4 earthquake occurred approximately 8.4 miles west-southwest of Ponce, Puerto Rico at a depth of 6 miles. The State Of California has deployed a total of 21 personnel from multiple agencies to Puerto Rico to assist with response and recovery efforts.

Deployments:
- 12 Cal OES personnel
- 1 California Highway Patrol (CHP) individual
- 1 California Department of Public Health individual
- 1 California Geological Survey individual

Cal OES
GOVERNOR'S OFFICE OF EMERGENCY SERVICES

SITUATION SUMMARY

Emergency Management Assistance Compact (EMAC), Puerto Rico Earthquake (continued)

Cal OES Missions:
2019-LAW-8755
- 1 California Military Department service member and associate equipment deployed to Puerto Rico to provide Friendly Forces Tracking and Shared Situational Awareness support for Cal OES Earthquake response operations.

Cal OES INLAND REGION
- Nothing significant to report.

Cal OES COASTAL REGION
SPILL 20-1024 Derailment, Port Chicago, Contra Costa County
On 02/21/2020 at 0919 hours the California State Warning Center (CSWC) was notified of a train derailment by Union Pacific Railroad (UPRR)
- One (1) empty car derailed upright
- No releases
- Notifications made per SOP

Cal OES SOUTHERN REGION

2020 Hepatitis A Outbreak, San Bernardino County
On 02/14/20 at 1545 hours, the CSWC received notification from the California Department of Public Health (CDPH) Emergency Preparedness Office (EPO) Duty Officer about a Hepatitis A (HEP-A) outbreak in San Bernardino County. Per the local health jurisdiction, 44 Hepatitis A Virus (HAV) cases were reported between 01/01/19 and 02/13/20, compared to just 3 HAV cases reported in all of 2018. 2 suspected HAV cases remain under investigation.
- Incident Date/Time: 02/13/20 at 1300 hours.
- Incident Type: Disease Outbreak
- Current Operational Area Medical & Health System Condition: Yellow – Under Control / No Assistance Needed
- Current priorities include monitoring the outbreak, conducting enhanced surveillance, providing epidemiological support to the outbreak response, increased promotion of health education activities amongst stakeholders serving at-risk populations, facilitating vaccination of at-risk populations, and promoting better sanitation in target zip codes.
- Communicable Disease Section (CDS), Environmental Health Services (EHS), and Laboratory (Lab) have been briefed on the situation.
- CDS, EHS and Lab are ready to activate to distribute HAV vaccines and provide education (pending status update from the planning team).

Activations:
San Bernardino County Public Health Services DOC is activated at Level 3 (lowest)
- A Shift: 0800 – 1700 hours, Monday – Friday
- B Shift: Duty Officer status

Cal OES
GOVERNOR'S OFFICE OF EMERGENCY SERVICES

SITUATION SUMMARY

Cal OES SOUTHERN REGION (Continued)

Santa Barbara County

- Opening three (3) Warming Centers on 02/21/20 due to a predicted rain storm:
    - Two (2) in Carpinteria
    - One (1) in Lompoc

FIRE ACTIVITY

Cal OES Fire Preparedness Levels		
National	**Northern California**	**Southern California**
Preparedness Level 1	**Preparedness Level 1**	**Preparedness Level 1**
	Multi-Agency Coordination System MACS Mode: 2	**Multi-Agency Coordination System MACS Mode: 2**

Please note: The National and Regional Preparedness Levels are maintained by the National Multi-Agency Coordination (MAC) Group and are separate from Cal OES activation levels.

Cal OES Fire Missions

2019-FIRE-402

- Personnel assigned to fuel reduction efforts in Cal Fire Units: Shasta/Trinity, Nevada/Yuba/Placer, San Benito/Monterey, and Fresno/Kings (1 Crew in each unit with the exception of 2 crews in the Fresno/Kings Unit)
    - Five (5) 20-person Hand Crews each and all necessary personnel, support, transportation and materials
    - 65 additional soldiers to be trained and ready to backfill

Cal OES
GOVERNOR'S OFFICE OF EMERGENCY SERVICES

MAJOR ROAD / HIGHWAY / BRIDGE CLOSURES

Major Road Closures		
Northern California	**Central California**	**Southern California**
No Lifeline Route Closures	**No Lifeline Route Closures**	**No Lifeline Route Closures**

Lifeline Routes:
- There are no lifeline route closures.

Non-Lifeline Routes:
- Click here for a list of current road closures.

Wildfire Closures:
- There are no wildfire closures.

Emergency Center Activations:
- There are no emergency center activations.

Interactive Travel Forecast Map Based on Weather Conditions Provided by National Weather Service (Prototype)
- http://www.wrh.noaa.gov/wrh/travel/?wfo=mtr

Click on the Caltrans Logo to check current Hwy. conditions.
You can also call 1-800-427-7623 for current Hwy. conditions.

CALIFORNIA 911 SYSTEM

CA 911 Outages		
Northern California	**Central California**	**Southern California**
No 911 Outages	**No 911 Outages**	**No 911 Outages**

9-1-1 Outages/Remote/Community Isolations

- None reported.

Service Interruptions

- None reported.

Cal OES
GOVERNOR'S OFFICE
OF EMERGENCY SERVICES

WEATHER OF CONCERN

NORTHERN CALIFORNIA

- No significant weather of concern.

SOUTHERN CALIFORNIA

- Snow is predicted for the mountains of San Bernardino and Riverside counties with the heaviest snowfall being from Saturday morning through Saturday evening. Snow levels will start at 7,500 feet dropping to 5,500 feet by Saturday afternoon. San Diego county mountains will see just a dusting of snow.

Weather Advisories, Watches, and Warnings currently active in California:

- http://www.wrh.noaa.gov/hazardSummary/?state=ca

Active Weather Warnings, Watches and Advisories by County:

- http://www.wrh.noaa.gov/hazardSummary/?state=ca&bycounty=1

Cal OES
GOVERNOR'S OFFICE
OF EMERGENCY SERVICES

WEATHER KEY POINTS
02/21/20 - 02/27/20

Friday
- No notable impacts expected

Saturday
- Light valley rain and high elevation snow across parts of southern CA. Minor travel impacts expected over the mountains.

Sunday
- Light valley rain and mountain snow along the far northern CA coast with no significant impacts

Monday-Thursday
- Dry and warm conditions across the state with no significant impacts

CALIFORNIA WEATHER IMPACTS
02/21/20 - 02/27/20

Hazards / Day	FRI	SAT	SUN	MON	TUE	WED	THU
Non-Thunderstorm Damaging Winds							
Snow		S CA					
Coastal Flooding							
River Flooding							
Thunderstorms (Wind / Hail / Tornadoes)							
Fire Weather (Low Humidity / Wind / Dry Thunderstorms)							
Heat Risk							
Heavy Rain / Flash Flooding / Debris Flow							
Cold							

No Impacts | Minimal Impacts | Moderate Impacts | Severe Impacts

PRECIPITATION FORECAST

02/21/20 - 02/23/20

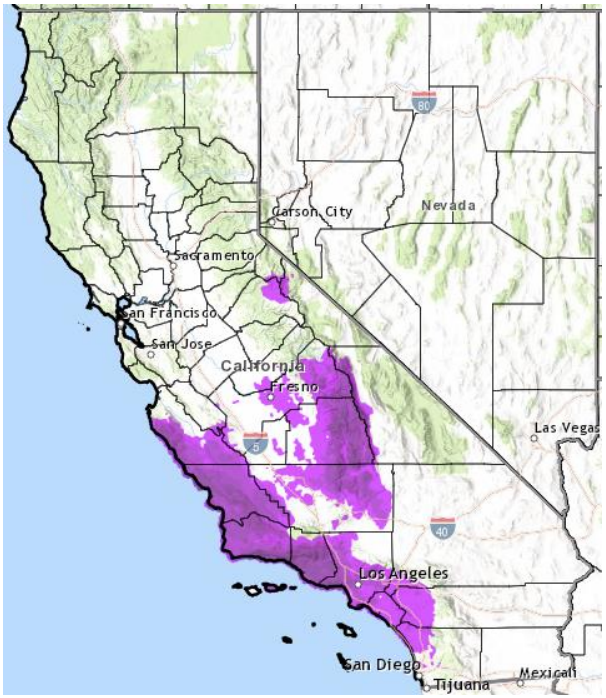

Friday

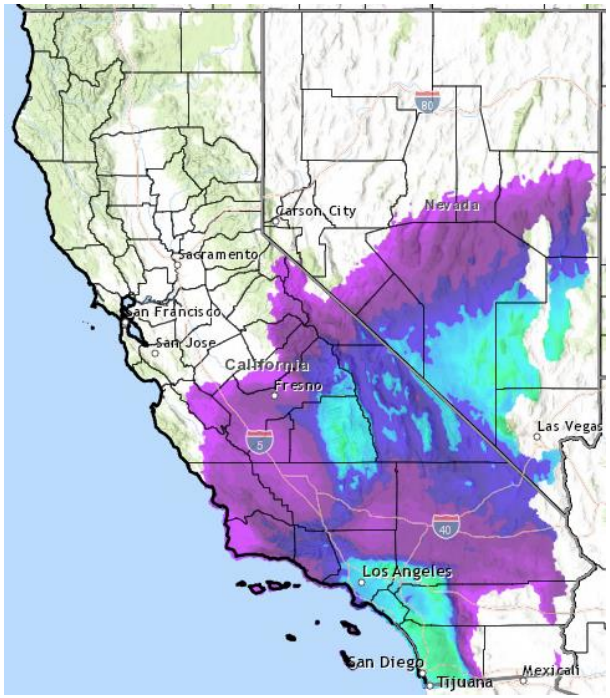

Saturday

Sunday



WEATHER OUTLOOK
02/26/20 - 03/05/20

6-10 Day Outlook (February 26 – March 1)

Temperatures

- Above normal temperatures favored statewide

Precipitation

- Below normal precipitation strongly favored statewide

8-14 Day Outlook (February 28 – March 5)

Temperatures

- Below normal temperatures favored statewide

Precipitation

- Below normal precipitation strongly favored statewide

WEATHER MAP

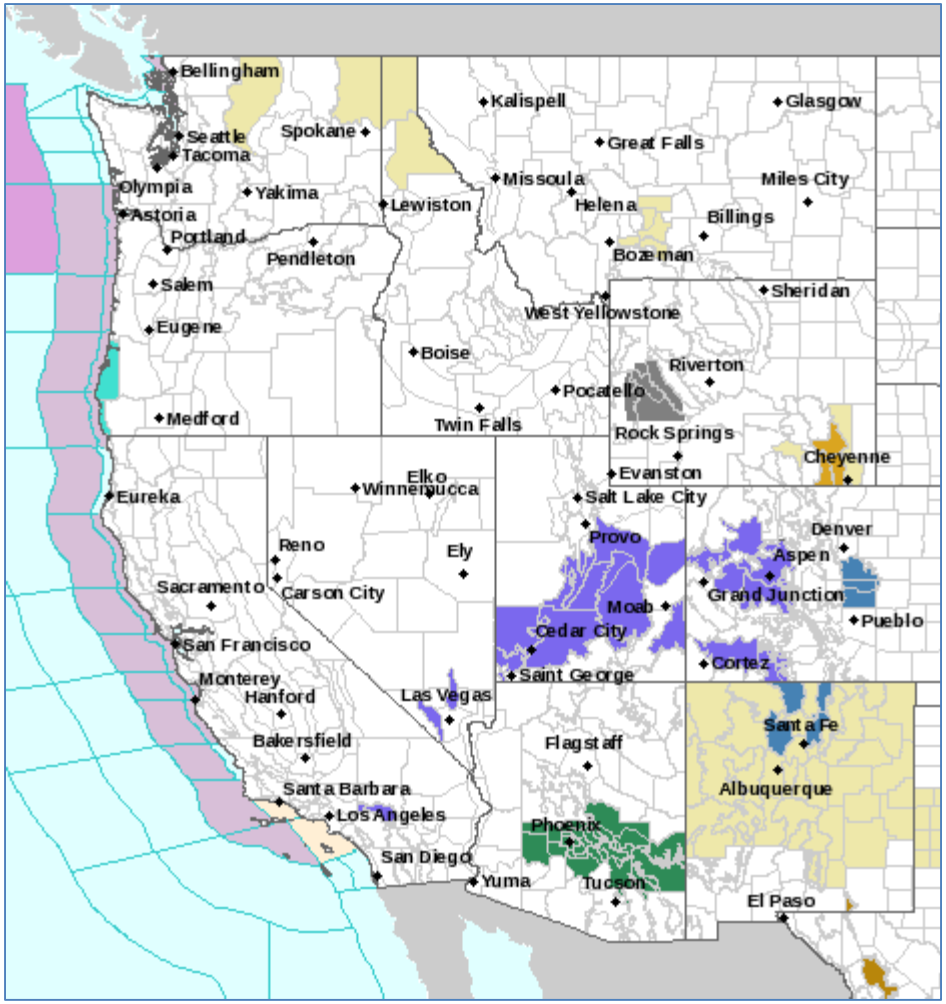

- High Wind Warning
- Flash Flood Watch
- Gale Warning
- Winter Weather Advisory
- Small Craft Advisory
- Beach Hazards Statement
- Winter Storm Watch
- High Wind Watch
- Marine Weather Statement
- Air Quality Alert
- Hazardous Weather Outlook

Cal OES
GOVERNOR'S OFFICE OF EMERGENCY SERVICES

Cal OES LAW ENFORCEMENT MISSIONS

Cal OES Law Missions

2020-LAW-9105, 2/20/2020, 1504 hours, Fresno Sheriff SAR coordinator contacted LDO with request for AFRCC cellular forensics regarding missing person with SAR operation under way. MP and his girlfriend had been driving in the mountains between Shaver Lake and Dinkey Creek, Fresno County, CA, and they got stuck in the snow afternoon of 02/19. MP left the vehicle at about 1900 to walk for help while his girlfriend stayed inside the vehicle. When no help had arrived to the vehicle by the next morning, the girlfriend left the vehicle to walk out and get help. The girlfriend walked, then got a ride to the town of Shaver Lake and called Fresno Sheriff to report her boyfriend missing at about 1000 hours on 02/20. AFRCC contacted and conducting evaluation. **Update: 02/20/20 1718 hours,** CAP advised that they received historical data from T-Mobile, which stopped receiving information from the phone at 0032Z Feb 20 (1632 Feb 19 PST). This means the phone stopped talking with the network two and a half hours before the objective departed on foot from his vehicle. CAP is currently monitoring the phone in case it reconnects to the network for the next 24 hours. Per Fresno S.O., they will continue the search throughout the night. **Mission ongoing.**

Cal OES
GOVERNOR'S OFFICE
OF EMERGENCY SERVICES

Cal OES MISSION TASKING

Cal OES Missions

- Nothing significant to report.

Cal OES

GOVERNOR'S OFFICE
OF EMERGENCY SERVICES

Mission:
We protect lives and property, build capabilities, and support our communities for a resilient California.

We achieve our mission by serving the public through effective collaboration in preparing for, protecting against, responding to, recovering from, and mitigating the impacts of all hazards and threats.