CSWC Operational Period Summary
0600 September 10 2014 to 1800 September 10 2014

The Gulch Fire, Shasta County.

Photo Credit: KRCR 7 News

Cal OES
GOVERNOR'S OFFICE
OF EMERGENCY SERVICES

SITUATION SUMMARY

Magnitude 6.0 Earthquake, American Canyon, Napa County

SITUATION:
On Sunday, August 24, 2014, at 0320 Hours PST, a magnitude 6.0 earthquake struck five miles northwest of American Canyon, CA.

Health and Medical
- Napa County Public Health (NCPH) will be submitting a formal request to the Napa MHOAC regarding a request for assistance from the DEODC Emergency Preparedness Team. NCPH is requesting a community assessment of emergency preparedness, mental health issues, chronic disease exacerbation, and injuries following the earthquake. The assessment is planned for the week of 9/15/14.
- CDPH Division of Environmental and Occupational Disease Control (DEODC) Emergency Preparedness (EP) will be assisting Napa County Public Health with an assessment planned for the week of 9/15/14 regarding epidemiological assessment of injuries, chronic disease exacerbation, mental health needs, and personal preparedness related to the earthquake.

Utilities
- The current status is that all water systems are at normal operations, with the exception of some remaining longer-term issues at the City of Napa and Meyers Water Company. The Meyers Water Company is still needs long-term storage.
- The City of Napa remains on a precautionary Boil Water Notification for anyone who loses water pressure. Door hangers are provided to individual connections when bacteriological sampling is completed to inform customers that their water is safe. This will remain in effect until and adequate assessment of the damage to the sewer system is completed. There are three significant issues remaining at the City of Napa: (1) failure of the Reservoir B tank making the Browns Valley area vulnerable to water outage, (2) rock slides causing transmission line damage to the Milliken Plant, and (3) minor valve/leak repair still underway.

Activations
The Coastal Region Duty Officer and assigned field staff, in coordination with Cal OES' Recovery Division and interested stakeholders, will continue to monitor activity, conduct follow-up on related impacts and associated costs, actions taken, and facilitate additional state assistance as needed.
- Napa County EOC - Napa Recovery Operations Center (ROC) – Activated Mon thru Fri from 0800-1700 hours until further notice.

Deployments
The following Cal OES staff are deployed to Napa for IA PDA:
Marcia Sully, Stacy Mason-Vegna, Linda Ortiz, Jim Dooley, Ricardo Castillo, Glen Cadman, Dayna Owens, Debbie Phillips, Ken Leep, Helen Alexander, and Theresa Gonzales.

Cal OES
GOVERNOR'S OFFICE OF EMERGENCY SERVICES

SITUATION SUMMARY

Magnitude 6.0 Earthquake, American Canyon, Napa County (Continued)

Recovery

- Cal OES Recovery Individual Assistance (IA) continues to support the REOC and respond to inquiries from individuals affected by the earthquake. All IA and Public Assistance (PA) joint federal/state/local preliminary damage assessments (PDA) concluded and a request for Presidential Disaster Declaration was forwarded by the Governor on 09/02/14. However, based on a request for additional IA information, five IA PDA teams are in ~~to~~ NAPA to continue damage assessments until further notice; two of the teams will go to Solano beginning 09/11/14.

- The City of Napa website has information regarding earthquake recovery resources.

- A Public Assistance Applicants' Briefing to discuss the types of assistance available and the programmatic guidelines was postponed until a determination is made by the President on the major disaster declaration request. PA staff will work closely with the Operational Areas and Coastal Region for a date and location at that time.

- On 09/04/14, IA participated in a Long Term Recovery Committee (LTRC) meeting with key organizations interested in recovery efforts. A follow-up meeting was held 09/05/14, the Napa LTRC is in the process of forming its leadership, establishing policies and procedures, and identifying a Mission statement.

- Solano County has scheduled a Long Term Recovery discussion meeting for Monday, 09/15/14.

- The City of Vallejo opened a Local Information Booth at 355 Santa Clara Street in Vallejo, through 09/05/14, and worked with the Chair of the Solano Volunteer Organizations Active in Disaster (SVOAD), to assess needs and make information available to the community. Additional discussions are taking place for next steps.

- American Red Cross Assistance Center: Napa Marriott Hotel opened on 09/01/14 from 1000 to 1900 hours for Napa and Solano County; center will be open for two weeks.

Local Assistance Center

- County and City of Napa: LAC opened on 09/08/14 at 301 1st Street, Napa (corner of 1st Street and Silverado Trail). The LAC is open until further notice. Over 200 people visited the LAC on opening day.

Cal OES
GOVERNOR'S OFFICE OF EMERGENCY SERVICES

SITUATION SUMMARY

NORTHERN CALIFORNIA FIRES

Happy Camp Complex, Vegetation Fire, Siskiyou County
Happy Camp District, Klamath National Forest
Per CAL FIRE, Cal OES Duty Officers, and ICS-209 as of 09/10/14 at 1755 hours:
FRA

- 105,194 acres, 30% contained
- Type 1 Team in command
- Expected Containment: 09/20/14
- Threatened Structures: 695 Single Residences, 28 Nonresidential Commercial Properties, 20 Other Minor Structures
- Continued fire growth expected due to warm, dry weather.
- Continue actions to contain spot fires that crossed Scott River Road.
- See Fire Activity Section for detailed information.

July Complex, Siskiyou County
4 miles southeast of Sawyers Bar
Per CAL FIRE, Cal OES Duty Officers, and ICS-209 as of 09/10/14 at 1754 hours:
FRA

- 45,047 acres, 78% contained
- Type 2 Team in command
- Destroyed Structures: 2 Other Minor Structures
- Whites and Log Fire, no spread expected. Man Fire Weather factors have created fire behavior with single and multi-tree torching, spotting and short crown fire activity.
- Man Fire burning actively in Big Elk Creek and Wooley Creek drainages.
- See Fire Activity Section for detailed information.

Cal OES
GOVERNOR'S OFFICE OF EMERGENCY SERVICES

SITUATION SUMMARY

NORTHERN CALIFORNIA FIRES (Continued)

Gulch Vegetation Fire, Shasta County

Backbone Ridge, Jones Valley, 15 miles NE of Redding
Per CAL FIRE, Cal OES Duty Officers and ICS-209 as of 09/10/14 at 1752 hours:
SRA
Start Date/Time: 09/10/14 at 1156 hours

- 500 acres, 0% contained
- Moderate rate of spread
- 107 Single Residences threatened
- Approximately 100 homes are under Evacuation Orders
- A Fire Management Assistance Grant Application (FMAG) request on 08/17/13 at 0621 hours. The request has been reviewed by the Cal OES and has currently been placed on hold as it currently does not meet FMAG criteria. If conditions change, new information will be reviewed.
- See Fire Activity Section for detailed information.

Cal OES
GOVERNOR'S OFFICE OF EMERGENCY SERVICES

SITUATION SUMMARY

SOUTHERN CALIFORNIA FIRES

Meadow Vegetation Fire – Yosemite National Park, Mariposa County

Moraine Dome, East of Little Yosemite Valley, Yosemite National Park.
Per CAL FIRE and Cal OES Duty Officers as of 09/10/14 at 1807 hours:
FRA/YNP

- 4,906 acres, 23% contained
- Type 2 Team in command
- Threatened Structures: 3 Mixed Commercial/ Residential
- Fire in burning through a popular hiking area in Yosemite National Park
- Fire is spreading to the southwest with additional heat sources to the northeast.
- A confine and contain strategy is being implemented utilizing M.I.S.T. (Minimum Impact Suppression Tactics)
- Secure west flank which would allow opening of Half Dome Trail
- Crews have a 4 hour hike into the fire area
- See Fire Activity Section for detailed information.

Bridge Vegetation Fire, Mariposa County

Highway 49 at Harris Road – Chowchilla Drainage of Ponderosa Basin Community
Per CAL FIRE, Cal OES Duty Officers, and ICS-209 as of 09/10/14 at 1835 hours:
SRA

- 300 acres, 97% contained
- Type 1 IC assigned
- A Fire Management Assistance Grant (FMAG) FM5077 for the Bridge Fire was approved by FEMA on 09/05/14 at 2033 hours.
- Hold current containment lines, mop up and patrol
- See Fire Activity Section for detailed information.

Cal EOC Incident – 2014 Drought

- SOC / Inland REOC remains activated in support of 2014 Drought

ACTIVE WEATHER WARNINGS, WATCHES and ADVISORIES:

- http://www.wrh.noaa.gov/sto/brief/wwa_bc_cal.php

Cal OES
GOVERNOR'S OFFICE OF EMERGENCY SERVICES

SITUATION SUMMARY

3.5 Magnitude Earthquake, Tahoe Vista, Nevada County (New/Final)

At 1708 hours, a 3.5 magnitude earthquake occurred 3 miles west south west of Tahoe Vista, Nevada County. No report of damage or injuries. Cal OES Earthquake and Tsunami Program Duty Officer advised that US Geological Survey has reported weak shaking intensity.

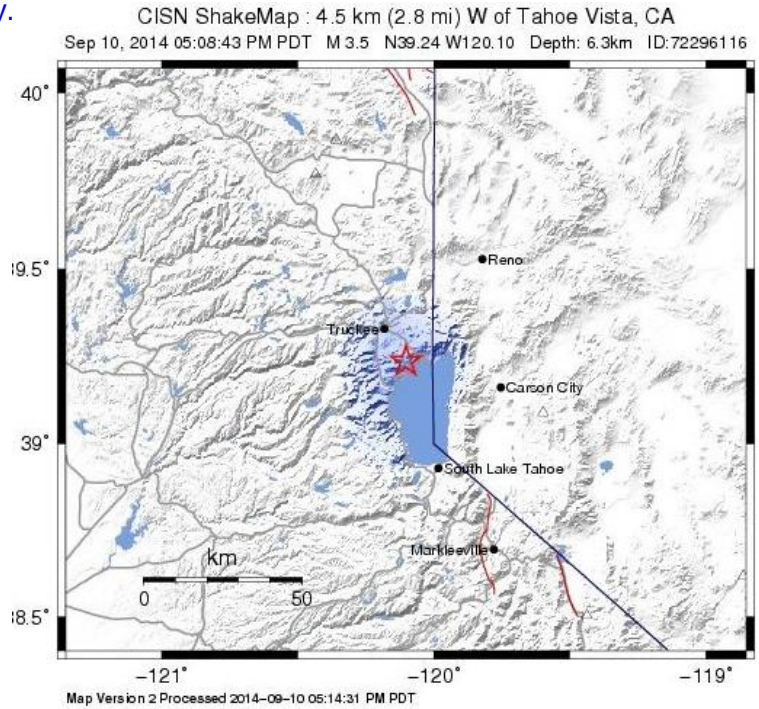

PERCEIVED SHAKING	Not felt	Weak	Light	Moderate	Strong	Very strong	Severe	Violent	Extreme
POTENTIAL DAMAGE	none	none	none	Very light	Light	Moderate	Mod./Heavy	Heavy	Very Heavy
PEAK ACC.(%g)	<0.1	0.5	2.4	6.7	13	24	44	83	>156
PEAK VEL.(cm/s)	<0.07	0.4	1.9	5.8	11	22	43	83	>160
INSTRUMENTAL INTENSITY	I	II–III	IV	V	VI	VII	VIII	IX	X+

Scale based upon Wald, et al.; 1999

Cal EOC Incident – 2014 Drought

- SOC / Inland REOC remains activated in support of 2014 Drought

ACTIVE WEATHER WARNINGS, WATCHES and ADVISORIES:

- http://www.wrh.noaa.gov/sto/brief/wwa_bc_cal.php

Cal OES
GOVERNOR'S OFFICE OF EMERGENCY SERVICES

WEEK AHEAD WEATHER

NWS does not anticipate issuing any Heat Advisory or Heat Warning products and are projecting this heat event will not result in the activation of the Heat Plan.

Thursday

- Hot temperatures for the Sacramento and San Joaquin Valleys and other lower elevation areas of southern CA may cause heat related illnesses.

Friday-Sunday

- Hot temperatures for the Sacramento and San Joaquin Valleys and other lower elevation areas of southern CA may cause heat related illnesses.
- Increased fire weather concerns for portions of southern CA.

Monday

- Hot temperatures for southern coastal areas and desserts which may cause heat related illnesses.

California OES Impact Threat Matrix

Sep 11, 2014 – Sept 17, 2014

DAY/THREAT	THU	FRI	SAT	SUN	MON	TUE	WED
Fire Weather		S. CA	S. CA	S. CA	S. CA	S. CA	
Winds							
Extreme Cold							
Heavy Rain/ Flash Flooding							
River Flooding							
Severe Weather							
Heat	C. & S. CA	C. & S. CA	C. & S. CA	C. & S. CA	S. CA		
Tropical							

- High Threat
- Moderate Threat
- Slight Threat
- No Discernible Threat

WEATHER

WEATHER SYNOPSIS BY REGION:

NORTHERN CALIFORNIA

A fairly strong ridge of high pressure aloft is just off the West Coast this morning. The ridge axis will advance slowly east the next few days, centering over the Northern Operations by late Friday night. This will bring a warming and drying trend that pushes inland max temperatures to 5-13 degrees above normal today through Friday. Minimum relative humidity is dropping back to a 7-22% range inland, with just a fairly narrow fringe of coastal land exceeding that range. Night inland relative humidity recovery will be generally lacking, with a 22-45% mid slope and higher range the next few nights. The northeast breezes have dissipated the marine layer north of Cape Mendocino for now, and fog tops to the south have lowered from 2000 to 1000 to1200 feet over the past 36 hours. The upper ridge axis shifts eastward enough by Sunday afternoon, to return the Northern Operations Area to southwest flow aloft and increased marine layer with onshore low-level coastal winds. Look for cooling inland, as a weak, and probably dry, low pressure trough brushes far northwest California Monday.

SOUTHERN CALIFORNIA

A highly amplified high pressure ridge aligned along the coast will produce very warm temperatures the rest of the week and into the weekend. Sunny skies, light winds and low relative humidity will occur daily through next Sunday with only minimal marine layer coverage near the immediate coastal regions. A light easterly pressure gradient will allow the warm temperatures to extend all the way to the beaches, but no offshore winds are expected during the period. Highs today will jump 5-8 degrees from yesterday's high temperatures with most of the valleys reaching the upper 90s to near 100. Minimum relative humidity will fall into the 10-15% range over many areas from 1,000 to 7,000 feet in elevation across Central California. Residual monsoonal moisture may keep afternoon relative humidity a bit higher over Southern California today, but by Friday, relative humidity over Southern California will be similarly low during the afternoon. Expect further warming Friday into the weekend with valleys and lower foothill temperatures climbing into the 100-105 degree range. Minimum relative humidity may reach the upper single digits across the Central Coast and Central Coast interior late this week and into the weekend. It now appears any return of subtropical moisture and subsequent thunderstorm activity will not occur until next Monday or Tuesday, at the earliest. Until then, temperatures will remain about 10 degrees above seasonal averages.

STATE WEATHER MAP

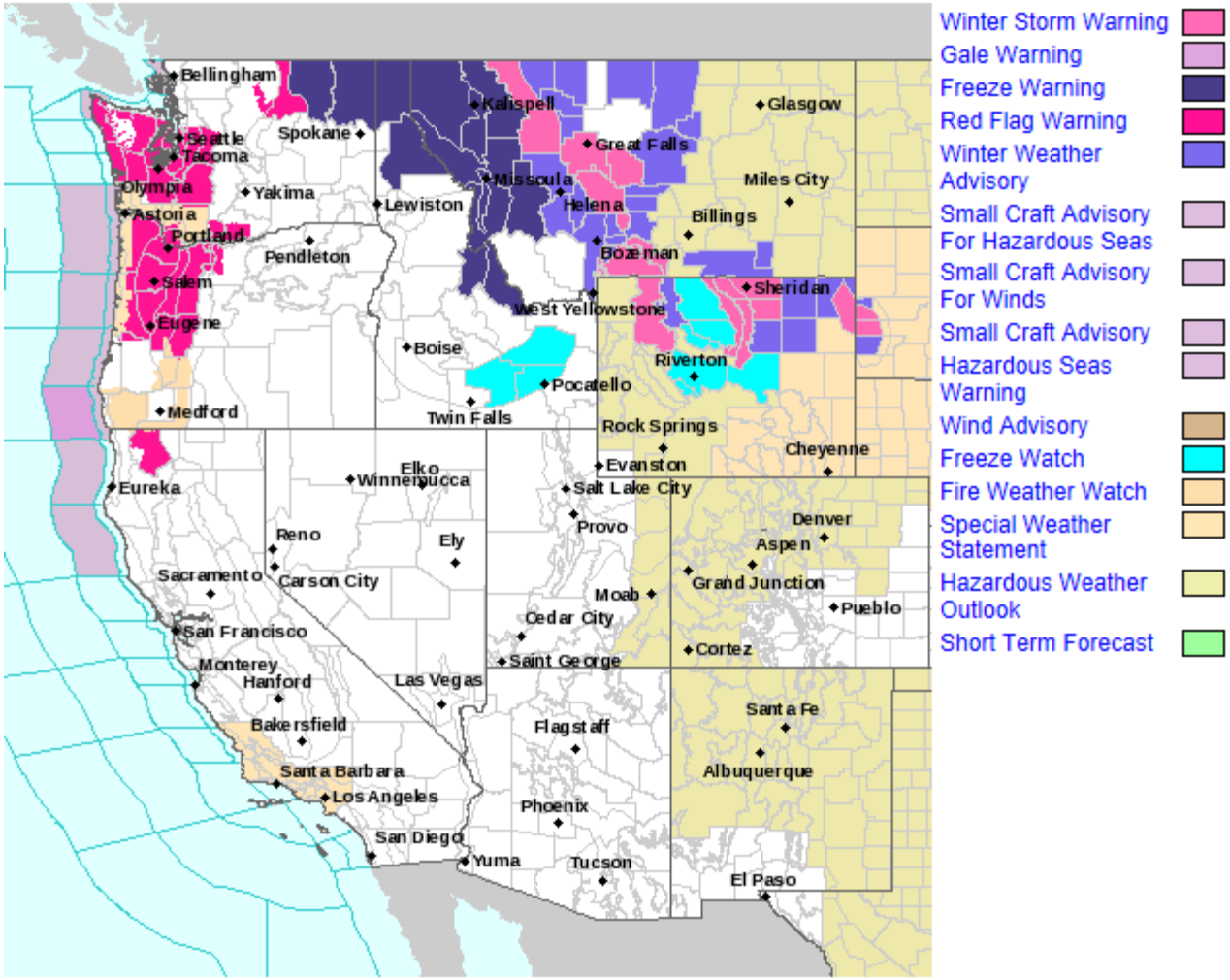

Last map update: Sep, 10th 2014 at 6:51:49 pm MDT

Cal OES
GOVERNOR'S OFFICE OF EMERGENCY SERVICES

FIRE ACTIVITY

Preparedness Levels:

National Preparedness Level 2

Northern California
Preparedness Level **3,** Multi-Agency Coordination System MACS Mode **2**

Southern California
Preparedness Level **3,** Multi-Agency Coordination System MACS Mode **2**

California Fire Potential & Weather Maps

Southern California 7 Day Significant Fire Potential
http://psgeodata.fs.fed.us/7day/action/forecast/8

Northern California 7 Day Significant Fire Potential
http://psgeodata.fs.fed.us/7day/action/forecast/10

California Fire Weather Map Watches and Warnings
http://www.wrh.noaa.gov/firewx/main.php

NWS California River Forecast Center:
http://www.cnrfc.noaa.gov/

FIRE ACTIVITY

Happy Camp Complex, Vegetation Fire, Siskiyou County
Happy Camp District, Klamath National Forest
Per CAL FIRE, Cal OES Duty Officers, and ICS-209 as of 09/10/14 at 1755 hours:
FRA

- 105,194 acres, 30% contained
- Type 1 Team in command
- Expected Containment: 09/20/14
- Destroyed Structures: Damage assessment has confirmed residential structure loss of 2 residences along Scott River Road.
- Threatened Structures: 695 Single Residences, 28 Nonresidential Commercial Properties, 20 Other Minor Structures
- Active fire behavior through the evening once the inversion lifted in the afternoon with isolated torching and short crown runs
- Fire continues to spread to the south pushed by northwest winds.
- Total Personnel – 2,517

Emergency Management
Evacuations

- Mandatory Evacuations:
  - Scott River Road from Bridge Flat to the intersection of Hwy. 96.
  - All areas of Mill Creek Road five (5) miles east of Scott River Road.

- Evacuation Advisories:
  - Highway 96 from the Klamath River Bridge ½ mile west of Grider Road/Walker Creek Road to Scott River Road . This includes both sides of Hwy 96 and the community of Hamburg.

- Currently, there has been no request for LE Mutual Aid; Siskiyou Sheriff's Office, CHP, and US Forest Service LEO personnel, are assigned to Evacuation Advisories/Orders, security and road closure

Power/Electrical/Utility Problems:

- Flumes providing water to the community of Hamburg (Siskiyou OA) - approximate population 80 - were reported burned by the Happy Camp Complex Fire. Immediate water needs are being met through bottled water donations. Temporary repairs have been made and water is back in the system.

FIRE ACTIVITY

Happy Camp Complex, Vegetation Fire, Siskiyou County (Continued)

Shelters

- An evacuation center has been established at Winema Hall at the Siskiyou Golden Fairgrounds, 1712 Fairline Road, Yreka. Population: 4
- An evacuation center has been established at the Karuk Tribe's Senior Nutrition Center located at 64101 Second Avenue, Happy Camp.
- Both large and small animals will be accommodated at the fairgrounds.

Health and Medical

- A Clean Air Respite Center is located at the Family Resource Center at 11920 Main St., Ft. Jones. It will be open during the week from 0900 – 1700 hours. A clean air respite Center has been activated at the Karuk Tribe's Senior Nutrition Center located at 64101 Second avenue in Happy Camp, 0800 - 1700.
- A Health Emergency has been declared as a result of this Complex.

Road Closures

- China Grade Road is open to residents only.

Activations

- Siskiyou County EOC activated Level 1

Mission Tasking

- **2014-IREOC-4568**
- Eight units are in continuing service.
- Due to commencement of school this week at the Klamath site, Unit #29 was relocated on 8/25 to a new site (Seiad Valley) 15 miles west.
- PM levels in the good to hazardous range (>2,400 mg/m3) were recorded intermittently at Happy Camp and Sawyers Bar.
- Other locations have predominantly good to moderate air quality with intermittent unhealthy air quality.

Happy Camp Complex, Vegetation Fire, Siskiyou County

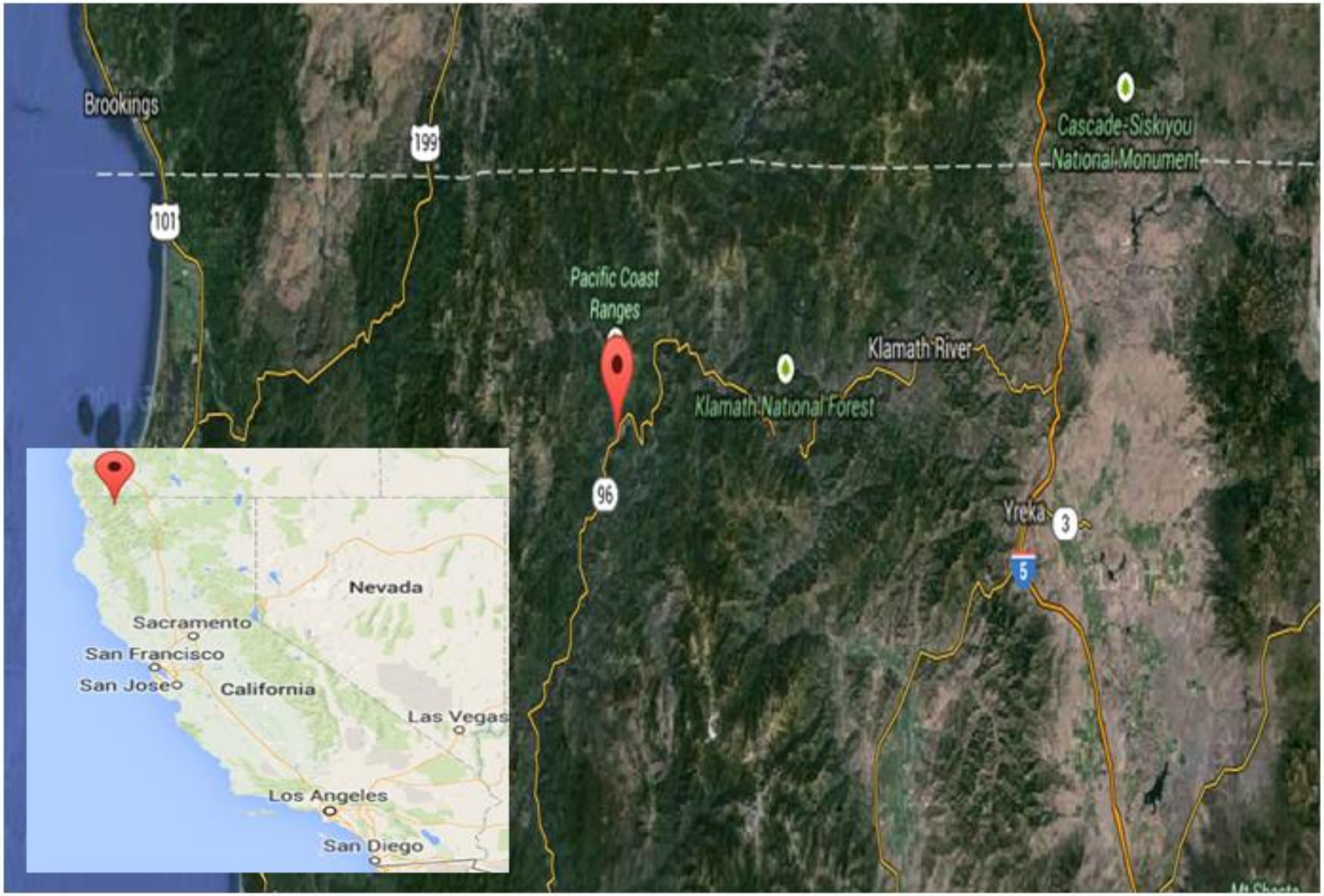

Cal OES
GOVERNOR'S OFFICE OF EMERGENCY SERVICES

FIRE ACTIVITY

July Complex, Siskiyou County
4 miles southeast of Sawyers Bar
Per CAL FIRE, Cal OES Duty Officers, and ICS-209 as of 09/10/14 at 1754 hours:
FRA

- 45,047 acres, 78% contained
- Type 2 Team in command
- Threatened Structures: None
- Destroyed Structures: 2 Other Minor Structures
- Whites and Log Fire, no spread expected. Man Fire Weather factors have created fire behavior with single and multi-tree torching, spotting and short crown fire activity.
- Man Fire burning actively in Big Elk Creek and Wooley Creek drainages.
- Total Personnel – 221

Health and Medical

- A Clean Air Respite Center is located at the Family Resource Center at 11920 Main St., Ft. Jones. It will be open during the week from 0900 – 1700 hours.

Activations

- Siskiyou County EOC activated Level 1

Mission Tasking

- **2014-IREOC-4568**
- Eight units are in continuing service.
- Due to commencement of school this week at the Klamath site, Unit #29 was relocated on 8/25 to a new site (Seiad Valley) 15 miles west.
- PM levels in the good to hazardous range (>2,400 mg/m3) were recorded intermittently at Happy Camp and Sawyers Bar.
- Other locations have predominantly good to moderate air quality with intermittent unhealthy air quality.

Recovery

- An Inland Region Emergency Services Coordinator is working with Siskiyou County on the IDE.

There are currently no requests for assistance or unmet needs.

July Complex, Vegetation Fire, Siskiyou County

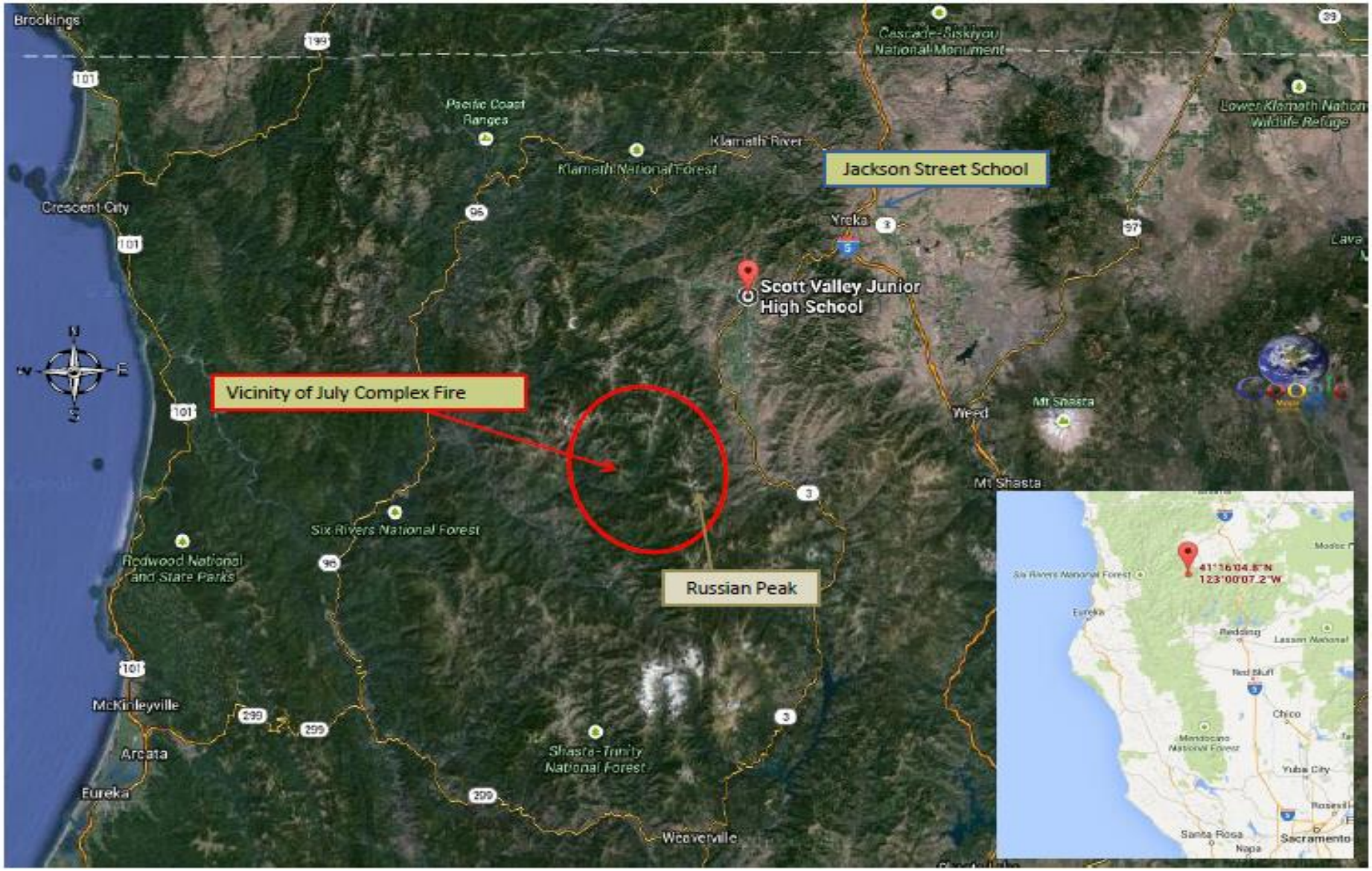

Cal OES
GOVERNOR'S OFFICE OF EMERGENCY SERVICES

FIRE ACTIVITY

Gulch Vegetation Fire, Shasta County
Backbone Ridge, Jones Valley, 15 miles NE of Redding
Per CAL FIRE, Cal OES Duty Officers, and ICS-209 as of 09/10/14 at 1752 hours:
SRA
Start Date/Time: 09/10/14 at 1155 hours

- 500 acres, 0% contained
- Moderate rate of spread
- 107 Single Residences threatened
- The fire is burning south towards Hwy 299.
- Fire continues to have multiple spots ahead of the main fire.
- A Fire Management Assistance Grant Application (FMAG) request on 08/17/13 at 0621 hours. The request has been reviewed by the Cal OES Fire Branch and has currently been placed on hold as it currently does not meet FMAG criteria. If conditions change, new information will be reviewed.
- Total Resources - 474

Emergency Management:
Evacuations

- Approximately 100 homes are under evacuation orders, however, reassessment will take place tonight.
- Shasta County Sheriff's Office Animal Control is assisting with the evacuation of animals.

Shelters

- A shelter has been opened at Foothill High School, 9733 Deschutes Road, Palo Cedro, CA.

Road Closures

- Hard Closures: Blue Sky Road @ Hwy 299, Woodman Lane @ Hwy 299, Holiday Way @ Hwy 299, Dusty Oaks Trail @ Hwy 299,
- Soft Closures: Backbone Ridge Road @ Ravine, Backbone Ridge Road @ Seaman Gulch Road
- Hwy 299 is open has not been impacted.

Deployments

- The Cal OES Law Enforcement Branch Assistant Chief John Sutton is at scene.

Gulch Incident, Vegetation Fire, Shasta County

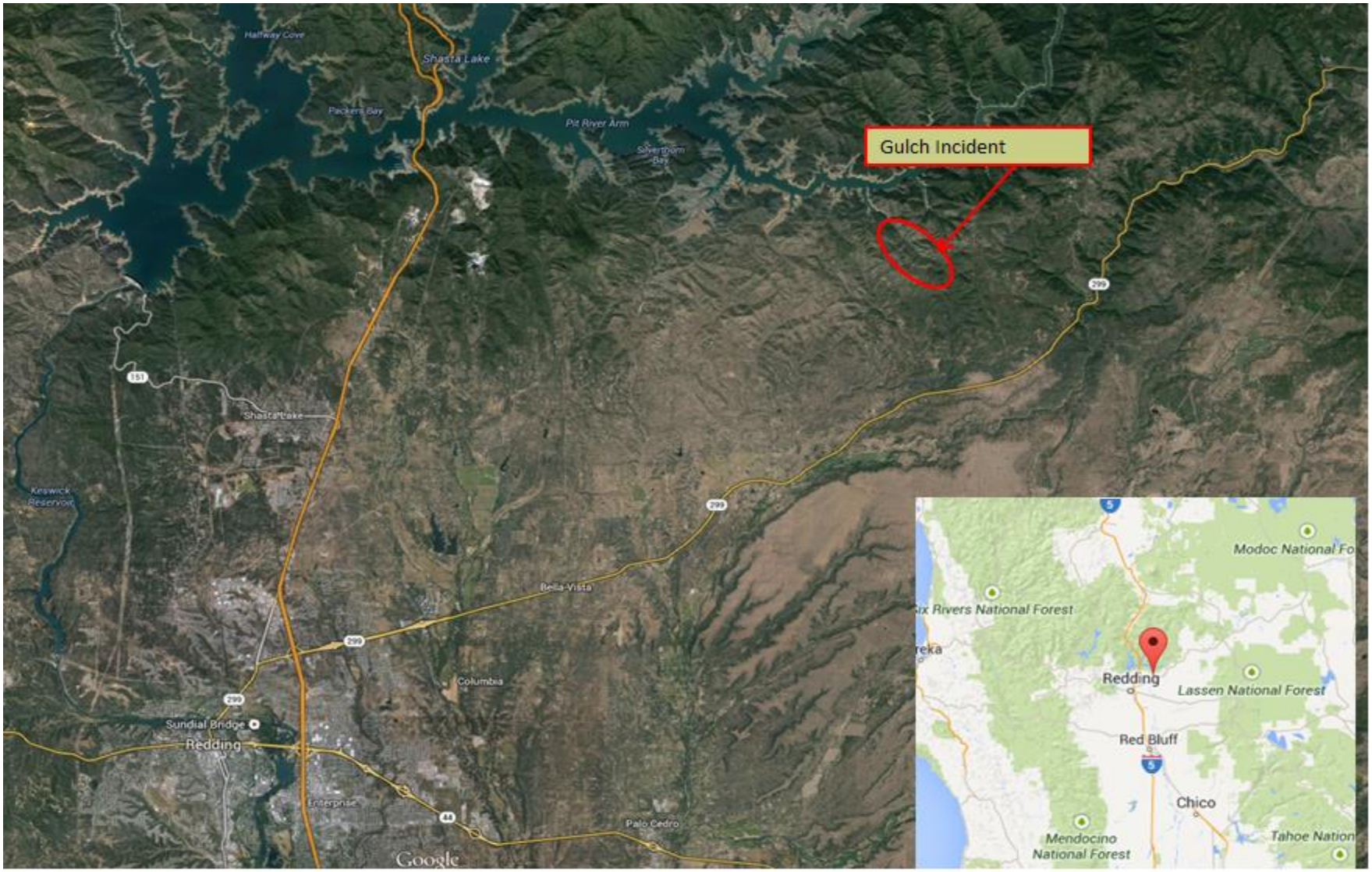

FIRE ACTIVITY

Meadow Fire – Yosemite National Park, Mariposa County
Moraine Dome, East of Little Yosemite Valley, Yosemite National Park.
Per CAL FIRE and Cal OES Duty Officers as of 09/10/14 at 1807 hours:
FRA/YNP

- 4,906 acres, 23% contained
- Type 2 Team in command
- Threatened Structures: 3 Mixed Commercial/ Residential
- Fire in burning through a popular hiking area in Yosemite National Park
- Fire is spreading to the southwest with additional heat sources to the northeast.
- A confine and contain strategy is being implemented utilizing M.I.S.T. (Minimum Impact Suppression Tactics)
- Secure west flank which would allow opening of Half Dome Trail
- Crews have a 4 hour hike into the fire area
- Total Resources - 556

Emergency Management:
Evacuations

- None

Closed Trails

- Echo Creek Drainage to Little Yosemite Valley
- Sunrise Creek Drainage to Little Yosemite Valley (John Muir Trail)
- Merced River Corridor to Merced Lake Ranger Station
- Nevada Fall east through Little Yosemite Valley along the Merced River corridor.
- Sunrise trail to Clouds Rest from Tenaya Lake

Cal OES Duty Officers continue to monitor. There are currently no requests for assistance or unmet needs.

Meadow Incident, Vegetation Fire – Yosemite National Park Mariposa County

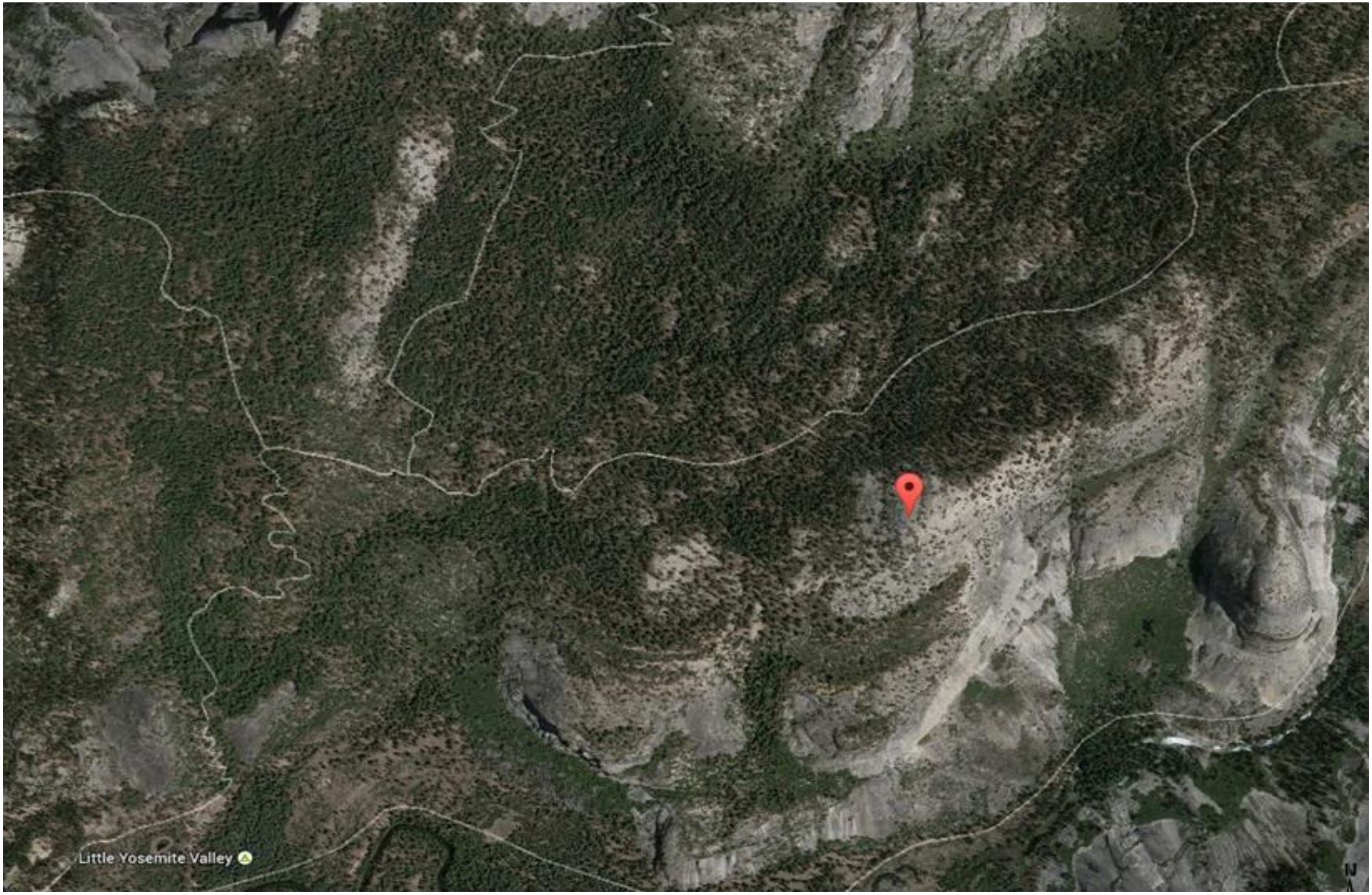

Cal OES
GOVERNOR'S OFFICE
OF EMERGENCY SERVICES

FIRE ACTIVITY

Bridge Vegetation Fire, Mariposa County
Highway 49 at Harris Road – Chowchilla Drainage of Ponderosa Basin Community
Per CAL FIRE, Cal OES Duty Officers, and ICS-209 as of 09/10/14 at 1835 hours:
SRA

- 300 acres, 97% contained
- Threatened Structures: None
- Type 1 IC assigned
- A Fire Management Assistance Grant (FMAG) for the Bridge Fire was approved by FEMA on 09/05/14 at 2033 hours. Declaration number FM5077.
- Hold current containment lines, mop up and patrol
- Total Resources – 167

Emergency Management:
Evacuations/Shelters

- None

Deployments

- A Cal OES Assistant Fire Chief assigned to the incident has demobilized.
- Two (2) Public Safety Radio Technicians assigned to the incident were demobilized as of 9/9/14 at 1600 hours.

Activations

- Mariposa County EOC is activated at Level 1

Proclamations

- A declaration of local emergency has been received from Mariposa County requesting that the declaration be forwarded to the Governor of the State of California and the President of the United States with the request that they proclaim the County of Mariposa to be in a state of emergency.

Mission Tasking

- **2014-Inland-5684**, Two air monitors needed due to fire conditions producing smoke. One air monitor is located at Lake Don Pedro Elementary School, 2411 Hidalgo St, La Grange, CA and another is at County Fire Station #31, 10322 B Fiske Rd, Greeley Hill, CA.

There are currently no requests for assistance or unmet needs.

Bridge Incident, Vegetation Fire, Mariposa County

Cal OES
GOVERNOR'S OFFICE OF EMERGENCY SERVICES

CAL OES 2014 DROUGHT

Cal EOC Incident – 2014 Drought

- The SOC is activated at Level 2 in support of the Drought State of Emergency from 0800-1700 hours daily.
- The Inland REOC is activated at Level 2 from 0800-1700 Monday through Friday or as needed.
- The Southern REOC is activated at Level 1.
- The Santa Barbara County OA EOC is activated at Level 2 to be handled by the duty officer for the purpose of monitoring activities and gaining situational awareness. The operational period is Monday – Friday, 0800-1700 hours.

New Proclamations

- Mariposa County has submitted a continuation to their Drought Proclamation.

Drought Update Report

- The Drought Brief will be distributing on a bi-weekly basis. The next brief will be on September 15th.

Cal OES
GOVERNOR'S OFFICE
OF EMERGENCY SERVICES

CAL OES 2014 DROUGHT

Declarations/Resolutions/Proclamations			
Inland Region			
County	**Date Signed**	**Request**	**Reaffirmation Received**
Glenn	1/30/2014; 4/16/2014	State and Federal relief	3/10/2014
Kern	1/14/2014	Gubernatorial and Presidential	6/27/2014
Kings	1/14/2014	State and Federal assistance	9/2/2014
Madera	1/28/2014	No specific request	8/25/2014
Mariposa	5/13/2014	State and Federal assistance	9/10/2014
Merced	3/6/2014	No specific request	9/2/2014
Modoc	3/5/2014	No specific request	7/29/2014
Plumas	8/19/2014	Refief from water curtailments	
San Joaquin	1/28/2014	No specific request	5/21/2014
Shasta	5/15/2014	No specific request	7/29/2014
Siskiyou	3/11/2014	Gubernatorial and Presidential	6/17/2014
Sutter	2/11/2014	Gubernatorial and Presidential	8/26/2014
Trinity	8/5/2014	No specific request.	
Tulare	2/4/2014	CDAA and Federal assistance	7/15/2014
Tuolumne	2/4/2014	CDAA and Federal assistance	8/6/2014
Yuba	2/18/2014	Gubernatorial and Presidential	8/5/2014
Coastal Region			
County	**Date Signed**	**Request**	**Reaffirmation Received**
Humboldt	7/1/2014	No specific request	8/13/2014
Lake	3/6/2014	CDAA and Federal assistance	
Mendocino	1/7/2014	No specific request	
Napa	8/7/2014	No specific request	
Sonoma	2/25/2014	CDAA and Federal assistance	
Southern Region			
County	**Date Signed**	**Request**	**Reaffirmation Received**
Inyo	1/28/2014	CDAA	
San Bernardino	8/5/2014	CDAA	
Santa Barbara	1/17/2014; 5/23/2014	No Specific request; CDAA	
San Luis Obispo	3/11/2014	CDAA and Federal assistance	

Cal OES
GOVERNOR'S OFFICE OF EMERGENCY SERVICES

CAL OES MISSIONS

New Cal OES Missions

- **2014-LAW-5714,** At 1701 hours, on 9/10/14, Madera County Sheriffs Office requested a Blackhawk for use in a Search and Rescue. The Cal OES Law Duty Officer is coordinating.

Closed Cal OES Missions

- **2014-LAW-5690,** At 1756 hours, on 9/9/2014, The International Emergency Response Coordination Center (IERCC) contacted the California State Warning Center (CSWC) regarding a Delorme In Reach activation at 1747 hours on the John Muir Trail, Tulare County - Lat. 36 D, 37', 10" N, Long 118 D, 22', 48" W with an elevation of 11,500 feet. The Registered Owner (RO) of device, via two way texting, advised his wife was in medical distress suffering dehydration and hypothermia and possible altitude sickness. The Cal OES Law Duty Officer (LDO) contacted Tulare County Sheriff's Office (TCSO) and advised, TSCO began a SAR mission. TCSO later determined the activation was within Sequoia / Kings Canyon NP who in turn sent a Park Ranger, EMT Certified, to locate the subject and provide overnight medical care and will be transported via helicopter this morning. **Mission Closed.**

  2014-LAW-5702, At 0017 hours, 9/10/2014, the CSWC contacted the LDO with a mission request from Marin County Sheriffs Office (MCSO) who requested 2 Trailing and 1 Area Scent K9 to locate an 80 year old Female with Alzheimer. The LDO coordinated with Cal OES K9 Coordinator to secure these resources to a specific area of San Rafael. At approximately 0057 hours MCSO contacted the LDO to advise they located the missing person. LDO contacted the Cal OES K9 Coordinator and cancelled the mission order request. **Mission Closed.**

Cal OES
GOVERNOR'S OFFICE
OF EMERGENCY SERVICES

Mission:
We protect lives and property, build capabilities, and support our communities for a resilient California.

We achieve our mission by serving the public through effective collaboration in preparing for, protecting against, responding to, recovering from, and mitigating the impacts of all hazards and threats.