Cal OES Internal Statewide Incident Briefing
2000 hours, February 14, 2022
(Unclassified // FOUO)

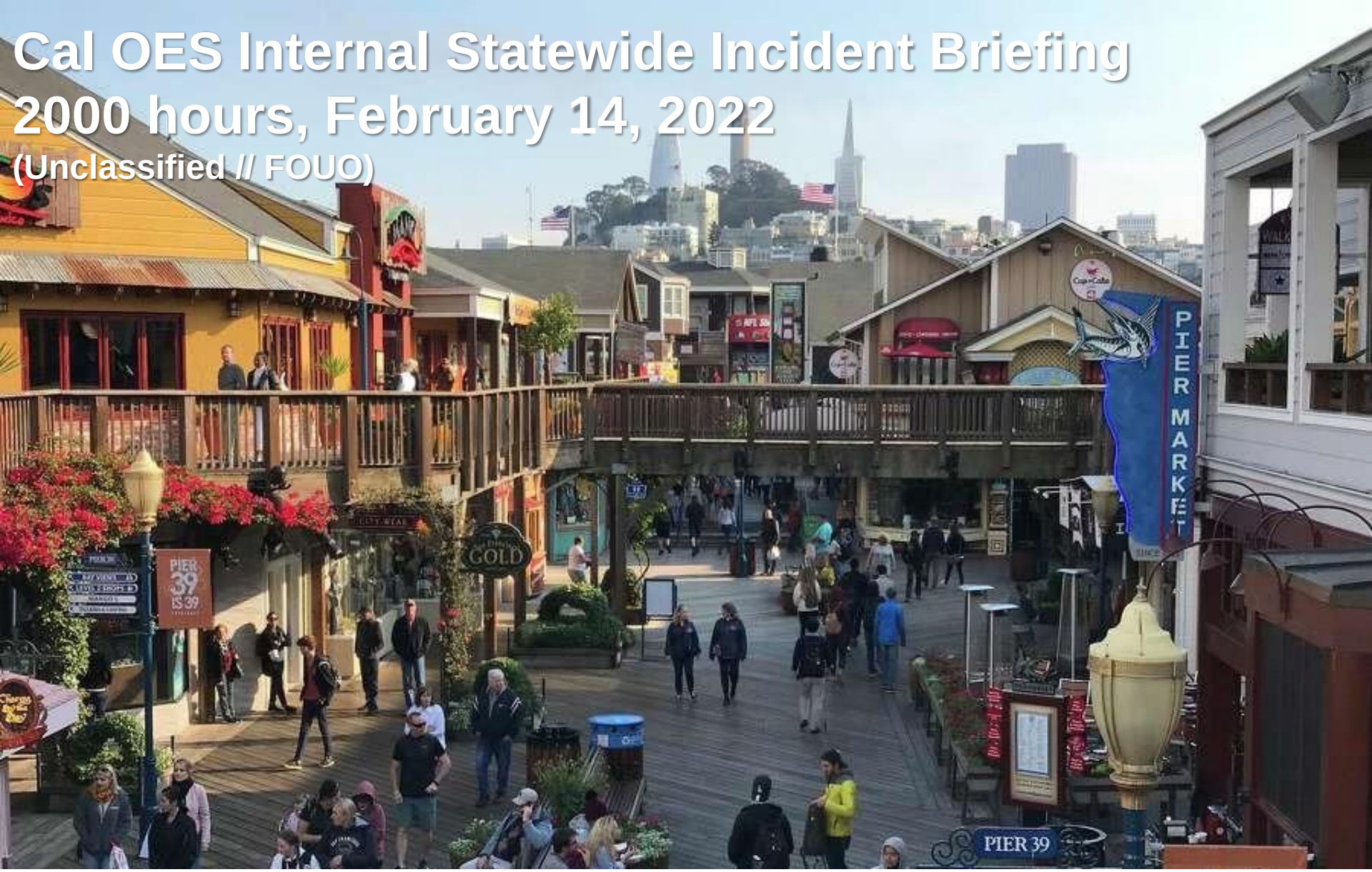

Coit Tower and Transamerican Pyramid are seen from Pier 39 at Fisherman's Wharf in San Francisco.

Photo Credit: Getty Images

Cal OES
GOVERNOR'S OFFICE OF EMERGENCY SERVICES

Duty Officer	
EDO	Lori Nezhura
CSWC Watch Officer	Gino Muscolino (Day) Justin Christiansen (Night)
Situation Cell Duty Officer	SituationCell@caloes.ca.gov 916-845-8411
STAC Duty Officer	STAC@caloes.ca.gov 916-275-4069
FDC	Javier Lara Tony Rouhotas (Shadow)
LDO	Troy Clegg
IDO	Kimberly Nielsen
CDO	Edwin Warford
SDO	Jose Contreras
PIO	Diana Crofts-Pelayo
TDO	Jeffrey Howell
ITDO	Mario Rodriguez
EQTP	Sharon Blankenheim
Tribal Liaison POC	Duane Sherman
Access and Functional Needs POC	Vance Taylor

Governor's Office of Emergency Services
Report Prepared by
California State Warning Center

NTAS
NATIONAL TERRORISM ADVISORY SYSTEM
BULLETIN

Unclassified // FOUO
72 Hour STAC Report

- Next Report 02/15/2022

Cal OES
GOVERNOR'S OFFICE OF EMERGENCY SERVICES

SITUATION SUMMARY

Cal OES Activation Status			
State Operations Center	Inland Region EOC	Coastal Region EOC	Southern Region EOC
Level 1	Normal Operations	Normal Operations	Normal Operations

Coronavirus Disease 2019 (COVID-19)

The Cal OES State Operations Center (SOC) activated 03/02/20 at 0700 hours in support of the California Department of Public Health (CDPH) Medical Health Coordination Center's (MHCC) statewide response to COVID-19. Cal OES will continue to provide resource coordination for the COVID-19 event, as well as situation status reporting and advance planning across multiple areas.

CDPH Statewide Travel Advisory

- For more information: CDC Travel Guidelines

California Mask Update

- Due to a recent increase in cases, CDPH has mandated that everyone in California wear a mask in indoor public spaces and workplaces. The order is in effect 12/15/21 through 02/15/22. https://covid19.ca.gov/masks-and-ppe/

Confirmed California COVID-19 Cases - Per Medical Health Coordination Center (MHCC) as of 02/11/22 at 0720 hours:

- 8,204,171 (+37,778) total confirmed cases.
- 81,437 (+525) total deaths.
- Please see the most recent "Situation Report - COVID-19" attachment for additional details.

Cal OES INLAND REGION

- Nothing significant to report.

Cal OES COASTAL REGION

- Nothing significant to report.

Cal OES SOUTHERN REGION

- Nothing significant to report.

Cal OES
GOVERNOR'S OFFICE OF EMERGENCY SERVICES

PUBLIC SAFETY POWER SHUTOFF (PSPS) SUMMARY

PSPS Status			
PG&E	SCE	SDG&E	Liberty Utilities
Normal Operations	Normal Operations	Normal Operations	Normal Operations

Pacific Gas and Electric (PG&E)
- Nothing significant to report.

Southern California Edison (SCE)
- Nothing significant to report.

San Diego Gas and Electric (SDG&E)
- Nothing significant to report.

Liberty Utilities
- Nothing significant to report.

PacificCorp
- Nothing significant to report.

Cal OES
GOVERNOR'S OFFICE
OF EMERGENCY SERVICES

MAJOR ROAD / HIGHWAY / BRIDGE CLOSURES

Lifeline Route Closures		
Northern California	**Central California**	**Southern California**
Lifeline Route Closures	**No Lifeline Route Closures**	**No Lifeline Route Closures**

Lifeline Routes:

- **Del Norte County:** US 101 has 1-way controlled traffic from Vista Point to Humboldt Rd. due to a rockslide. Motorists are subject to delays of up to 30 minutes. The route has not reopened to normal traffic. Emergency Work expected to end at 1801 hours on 02/28/22.

Non-Lifeline Routes:

- Click here for a list of current road closures.

Wildfire Closures:

- There are no wildfire closures to report.

Emergency Center Activations:

- Please see attached California Health & Human Services (CHHS) Agency / Cal OES Joint Situation Report for additional details.

Interactive Travel Forecast Map Based on Weather Conditions Provided by National Weather Service (Prototype)

- http://www.wrh.noaa.gov/wrh/travel/?wfo=mtr

Click on the Caltrans Logo to check current Hwy. conditions.
You can also call 1-800-427-7623 for current Hwy. conditions.

FIRE ACTIVITY

Cal OES Fire Preparedness Levels		
National	**Northern California**	**Southern California**
Preparedness Level 1	**Preparedness Level 1**	**Preparedness Level 1**
	Multi-Agency Coordination System MACS Mode: 2	**Multi-Agency Coordination System MACS Mode: 2**

Note: The National and Regional Preparedness Levels are maintained by the National Multi-Agency Coordination (MAC) Group and are separate from Cal OES activation levels.

Mission Tasking

2020-FIRE-20323: Joint Task Force Rattlesnake consisting of 330 CNG service members to backfill federal, state, and local first responders committed to COVID-19 emergency response operations.

Cal OES INLAND REGION

- Nothing significant to report.

Cal OES COASTAL REGION

- Nothing significant to report.

Cal OES SOUTHERN REGION

- Nothing significant to report.

Cal OES
GOVERNOR'S OFFICE OF EMERGENCY SERVICES

WEATHER OF CONCERN

NORTHERN CALIFORNIA

- Nothing significant to report.

SOUTHERN CALIFORNIA

- Nothing significant to report.

Weather Advisories, Watches, and Warnings currently active in California:

- http://www.wrh.noaa.gov/hazardSummary/?state=ca

Active Weather Warnings, Watches and Advisories by County:

- http://www.wrh.noaa.gov/hazardSummary/?state=ca&bycounty=1

Cal OES
GOVERNOR'S OFFICE
OF EMERGENCY SERVICES

CALIFORNIA WEATHER IMPACTS

02/14/22 - 02/20/22

Hazards / Day	MON	TUE	WED	THU	FRI	SAT	SUN
Non-Thunderstorm Damaging Winds	Inland/ Southern	Inland/ Southern	Southern	Southern			
Snow	Inland (mountains)	Inland/ Southern (mountains)					
Coastal Flooding							
River Flooding							
Thunderstorms (Wind / Hail / Tornadoes)							
Fire Weather (Low Humidity / Wind / Dry Thunderstorms)							
Heat Risk							
Heavy Rain/Flash Flooding/ Debris Flow							
Cold							

No Impacts | Minimal Impacts | Moderate Impacts | Severe Impacts

WEATHER KEY POINTS

02/14/22 - 02/20/22

Monday - Early Tuesday

- A return to gradually cooler temperatures is expected through the work week, with light precipitation expected across northern California Monday and Tuesday, and also into portions of southern California for Tuesday. Light accumulating snowfall is possible in the mountains.
- Gusty southwest winds of 25-40 mph are likely in the Sierras on Monday and Tuesday
- Gusty onshore winds are also possible across the Southern Region deserts/mountains starting Monday and Tuesday, potentially lingering through mid-to-late week

Late Tuesday-Sunday

- High pressure will rebuild across the northern part of the state starting Tuesday, then southern California on Wednesday, bringing continued dry conditions and offshore winds
- Winds quickly turn to the north and east on Tuesday across the Central Valley and Sierras, and persist into Thursday.
    - This is forecast to be a moderate offshore event similar to last week`s with gusts of 25-35 mph in the valley, and gusts of 35-45 mph (locally higher) across the wind-prone areas of the foothills and mountains.
- Periods of gusty northeast winds will be possible mid to late week across Southern California, but no notable Santa Ana events are expected at this time.

PRECIPITATION FORECAST

02/14/22 - 02/16/22

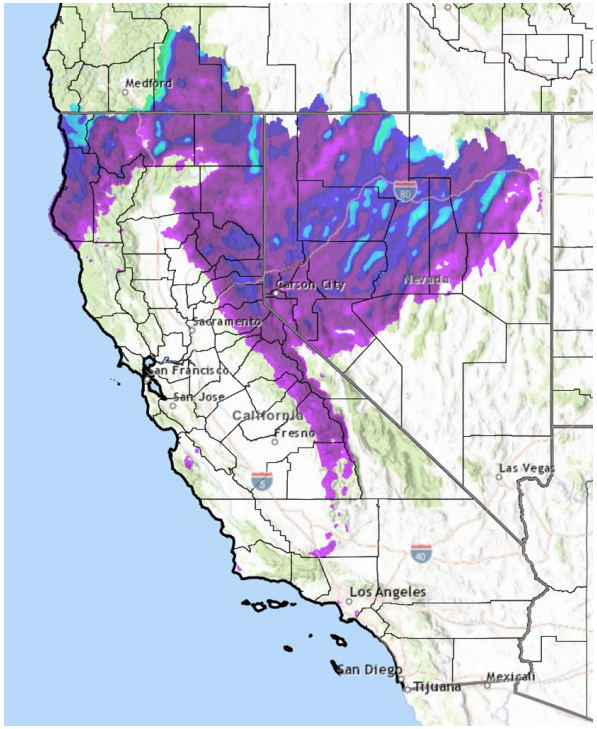

Monday

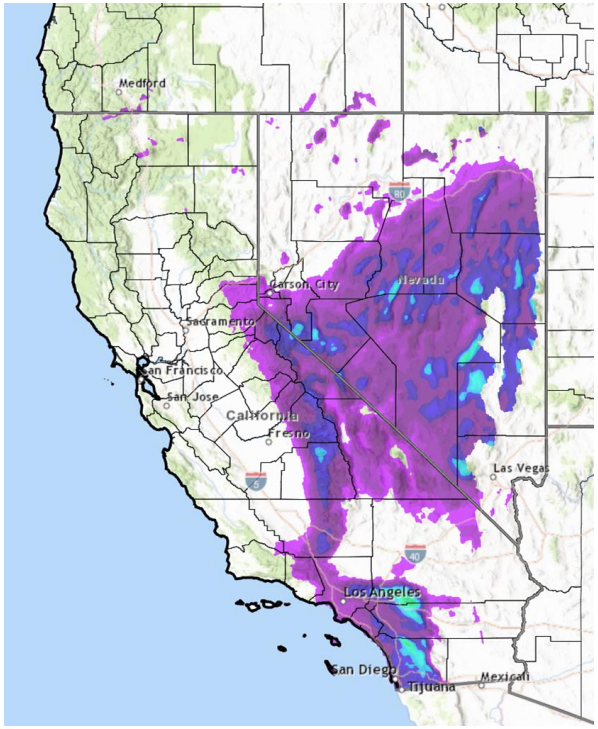

Tuesday

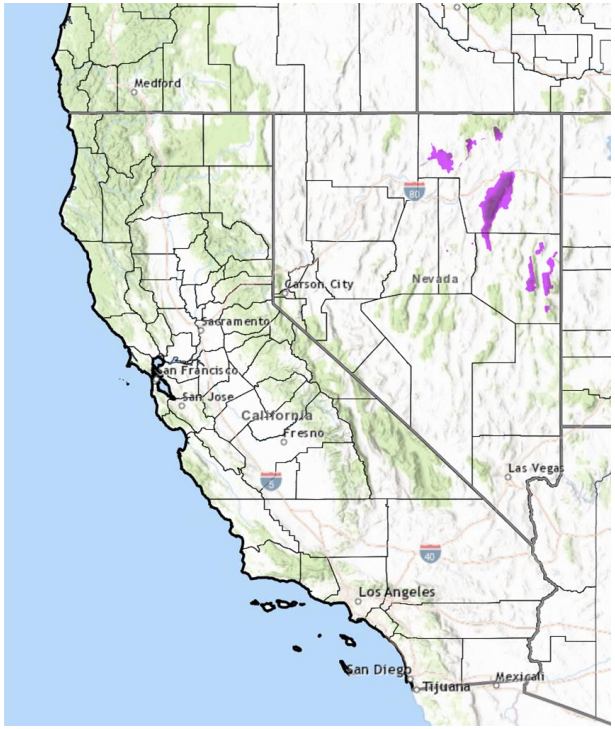

Wednesday

Note: Forecast precipitation amounts are an average for any particular location. Thunderstorms may produce locally higher rainfall amounts.

WEATHER OUTLOOK

02/19/22 - 02/27/22

6-10 Day Outlook (February 19 - February 23)

Temperatures

- Above normal temperatures are favored much of the state, except near normal temperatures favored in far northern and far southern California

Precipitation

- Below normal precipitation is favored to persist statewide

8-14 Day Outlook (February 21 – February 27)

Temperatures

- In a change from recent weeks, below normal temperatures are slightly favored statewide

Precipitation

- Below normal precipitation is slightly favored for Coastal and Inland Regions, with near normal precipitation favored for Southern Region

WEATHER MAP

- Winter Weather Advisory
- Wind Advisory
- Lake Wind Advisory
- Small Craft Advisory
- Gale Warning
- Hazardous Seas Watch
- Red Flag Warning
- High Wind Warning
- High Wind Watch
- Gale Watch
- High Surf Advisory

Cal OES
GOVERNOR'S OFFICE
OF EMERGENCY SERVICES

Cal OES LAW ENFORCEMENT MISSIONS

Cal OES Law Enforcement Missions

- No current missions active.

Cal OES MISSION TASKINGS

Cal OES Missions

- **2021-TACCOM-061621 (OCFA Testing):** Sonim Kit HQ3 assigned to OCFA, to test Android phones with ATAK for fire season. ETA Return is 02/21/22. COMC monitoring. Contacted Assignee will advise on exact date of return for the resource.

- **2022-LAW-76689:** Request for 1 kit of BK DPH HT's from MAR-2 and MIGU-1 to support the Cal GUARD SAR Academy at Camp San Luis Obispo, Feb 24, 2022.

- **2021-LAW-64961, T# 63094:** MAR 1 deploying two (2) caches of APX8000 radios (MAR 1 Cache #9 and #10) and two (2) cache of Sonim devices (MAR 1 Kit #1), MAR 4 deploying one (1) kit of APX8000 radio and one (1) cache of Sonim devices to support Cal OES Super Bowl communications. Cal OES Taccom will have two staff members deployed to the Los Angeles Region (MAR 1) 02.07.22 – 02.14.22, to provide technical assistance and perform Cal OES COML duties for the duration of the event. **Update 2/4/22**: Additional Sonim kit, HQ-08 added to the Super Bowl mission. **UPDATE 2/8/22:** MAR-1 Cal OES Region Emergency Communications Coordinator and Emergency Communications Division Chief deployed through 02/24/22.

Cal OES

GOVERNOR'S OFFICE
OF EMERGENCY SERVICES

Mission:
We protect lives and property, build capabilities, and support our communities for a resilient California.

We achieve our mission by serving the public through effective collaboration in preparing for, protecting against, responding to, recovering from, and mitigating the impacts of all hazards and threats.

Cal OES
GOVERNOR'S OFFICE
OF EMERGENCY SERVICES