(Unclassified // FOUO)
Cal OES Internal Statewide Incident Briefing
2000 hours, April 16, 2020

Battery Point Lighthouse, Crescent City. .

Photo Carolyn Cole/Los Angeles Times

Cal OES
GOVERNOR'S OFFICE
OF EMERGENCY SERVICES

Duty Officer	
EDO EDO Shadow	Pat Mallon Tom Osborne
CSWC Watch Officer	Michael Duddy (Day) Justin Christiansen (Night)
STAC Duty Officer	STAC@caloes.ca.gov 916-275-4069
FDC	Patrick Titus
LDO	Paul Walters
IDO	Dana Ellis
CDO CDO Shadow	Brian Buckhout Adam Amaral
SDO	Elise Arata
PIO	Brad Alexander
TDO	Chad Stokes
ITDO	Christian Gonzalez
EQTP	Rachel Sierer Wooden
Tribal Liaison POC	Denise Shemenski
Access and Functional Needs POC	Vance Taylor

National Terrorism Advisory System

NTAS
NATIONAL TERRORISM ADVISORY SYSTEM
BULLETIN

Unclassified // FOUO
24 Hour STAC Report

- Report attached

Cal OES
GOVERNOR'S OFFICE OF EMERGENCY SERVICES

SITUATION SUMMARY

Cal OES Activation Status			
State Operations Center	Inland Regional EOC	Coastal Regional EOC	Southern Regional EOC
Level 1	MRCC	MRCC	MRCC

Coronavirus Disease 2019 (COVID-19)

The Cal OES State Operations Center (SOC) activated March 2, 2020, at 0700 hours, in support of the California Department of Public Health (CDPH) Medical Health Coordination Center's (MHCC) statewide response to COVID-19. All Cal OES Regions are providing staff to the Cal OES Multi-Regional Coordination Center (MRCC) in support of statewide operations. The MRCC is a consolidated activation of all CalOES Regional Emergency Operations Centers. Cal OES will continue to provide resource coordination for the COVID-19 event, as well as situation status reporting and advance planning across multiple areas.

Situation Overview

- **FEMA-4482-DR-CA**
  On March 22, 2020, President Trump approved Major Declaration FEMA-4482-DR-CA (DR-4482) for the COVID-19 Pandemic.
- **Executive Order N-33-20**
  On March 4, 2020, the California State Public Health Officer and Director of the California Department of Public Health (CDPH) ordered all individuals living in the State of California to stay home or at their place of residence, except as needed to maintain Continuity of Operations of the federal critical infrastructure sectors.
- **Global Health Advisory**
  On March 19, 2020, the U.S. Department of State issued a Global Health Advisory at Level 4 (Do Not Travel) due to the global impact of COVID-19.

Confirmed Global COVID-19 Cases - Per Worldometers COVID-19 Live Updates as of 1400 Hours on April 16, 2020:

- 2,173,168 (+99,785) Confirmed cases in 210 countries
- 144,949 (+11,070) Deaths

Cal OES
GOVERNOR'S OFFICE OF EMERGENCY SERVICES

SITUATION SUMMARY

Coronavirus Disease 2019 (COVID-19) (Continued)

Confirmed Global COVID-19 Cases - Per Worldometers COVID-19 Live Updates as of 1400 Hours on April 16, 2020:

- 2,173,168 (+99,785) Confirmed cases in 210 countries
- 144,949 (+11,070) Deaths

Confirmed United States COVID-19 Cases - Per Centers for Disease Control and Prevention (CDC) as of 1400 Hours on April 16, 2020:

Number of Cases	Source
6,814	Travel Related
14,728	Close Contact
611,006 (+27,158)	Under Investigation
632,548 (+27,158)	**Total Confirmed Cases**
27,012 (+2,430)	**Total Deaths**

- Please see the attached California Department of Public Health (CDPH) / Cal OES Joint Situation Report for additional details.

Cal OES INLAND REGION

- See COVID-19 slides.

Cal OES COASTAL REGION

- See COVID-19 slides.

Cal OES SOUTHERN REGION

- See COVID-19 slides.

Cal OES
GOVERNOR'S OFFICE OF EMERGENCY SERVICES

FIRE ACTIVITY

Cal OES Fire Preparedness Levels		
National	**Northern California**	**Southern California**
Preparedness Level 1	**Preparedness Level 1**	**Preparedness Level 1**
	Multi-Agency Coordination System MACS Mode: 2	**Multi-Agency Coordination System MACS Mode: 2**

Please note: The National and Regional Preparedness Levels are maintained by the National Multi-Agency Coordination (MAC) Group and are separate from Cal OES activation levels.

Cal OES Fire Missions

2020-FIRE-1359

- 63 Cal Fire support personnel assigned to Cal OES HQ, Southern and Northern operations in support of Medical Surge Facilities.

2019-FIRE-402

- Personnel assigned to fuel reduction efforts in Cal Fire Units: Shasta/Trinity, Nevada/Yuba/Placer, San Benito/Monterey, and Fresno/Kings (1 Crew in each unit with the exception of 2 crews in the Fresno/Kings Unit)
    - Five (5) 20-person Hand Crews each and all necessary personnel, support, transportation and materials
    - 65 additional soldiers to be trained and ready to backfill
    - Assigned to fuel reduction efforts in SHU, NEU, BEU, and FKU (1 Crew in each unit with the exception of 2 crews in FKU)

- Please see the attached California Department of Public Health (CDPH) / Cal OES Joint Situation Report for additional details.

Cal OES
GOVERNOR'S OFFICE OF EMERGENCY SERVICES

MAJOR ROAD / HIGHWAY / BRIDGE CLOSURES

Major Road Closures		
Northern California	**Central California**	**Southern California**
No Lifeline Route Closures	**No Lifeline Route Closures**	**No Lifeline Route Closures**

Lifeline Routes:
- There are no lifeline route closures.

Non-Lifeline Routes:
- Click here for a list of current road closures.

Wildfire Closures:
- There are no wildfire closures.

Emergency Center Activations:
- Please see the attached California Department of Public Health (CDPH) / Cal OES Joint Situation Report for additional details.

Interactive Travel Forecast Map Based on Weather Conditions Provided by National Weather Service (Prototype)
- http://www.wrh.noaa.gov/wrh/travel/?wfo=mtr

Click on the Caltrans Logo to check current Hwy. conditions.
You can also call 1-800-427-7623 for current Hwy. conditions.

CALIFORNIA 911 SYSTEM

CA 911 Outages		
Northern California	**Central California**	**Southern California**
No 911 Outages	**No 911 Outages**	**No 911 Outages**

9-1-1 Outages/Remote/Community Isolations

Planned - Community Isolation Outage - Ponderosa Telephone Maintenance
Dial tone, Internet, circuit and emergency 911 services. You should not experience more than a momentary loss of service up to 90 minutes during this time period.

- Time Outage Started: 05/13/20 at 0001 hours
- Time Outage Reported: 04/10/20 1416 hours
- Time of Resolution/Restoration: 05/13/20 at 0501 hours (Estimated)
- Total Outage Time: 5 Hours (Estimated)
- Jurisdiction Affected: Fresno (Auberry, Shaver Lake, Tollhouse, Prather)
- Reason For Outage: Ponderosa Telephone will be performing critical software updates and maintenance to our Adtran network, resulting in outages.
- ETR: 5/13/20 at 0500 hours
- Wireless 9-1-1 Calls Impacted: No
- Wireline 9-1-1 Calls Impacted: Yes, Approximately 100 customers impacted.

Service Interruptions

- Nothing significant to report.

Cal OES
GOVERNOR'S OFFICE OF EMERGENCY SERVICES

WEATHER OF CONCERN

NORTHERN CALIFORNIA

- No significant weather of concern.

SOUTHERN CALIFORNIA

- No significant weather of concern.

Weather Advisories, Watches, and Warnings currently active in California:

- http://www.wrh.noaa.gov/hazardSummary/?state=ca

Active Weather Warnings, Watches and Advisories by County:

- http://www.wrh.noaa.gov/hazardSummary/?state=ca&bycounty=1

WEATHER KEY POINTS

04/16/20 - 04/22/20

Thursday-Monday

- A series of weak weather systems will likely move through the state Thursday-Saturday and again Monday, bringing a chance of showers and thunderstorms
    - Impacts do not look significant, though some snowfall may be possible in the high elevations of the Sierra on Friday

Tuesday-Wednesday

- Gusty northwest winds may develop over southern California

CALIFORNIA WEATHER IMPACTS

04/16/20 - 04/22/20

Hazards / Day	THU	FRI	SAT	SUN	MON	TUE	WED
Non-Thunderstorm Damaging Winds						Southern/ Inland	Southern/ Inland
Snow							
Coastal Flooding							
River Flooding							
Thunderstorms (Wind / Hail / Tornadoes)		Inland					
Fire Weather (Low Humidity / Wind / Dry Thunderstorms)							
Heat Risk							
Heavy Rain / Flash Flooding / Debris Flow							
Cold							

No Impacts | Minimal Impacts | Moderate Impacts | Severe Impacts

PRECIPITATION FORECAST

04/16/20 - 04/18/20

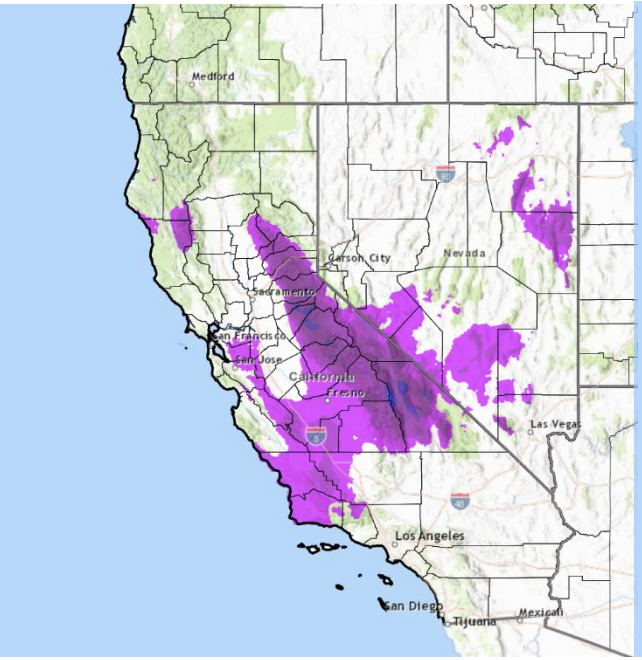

Thursday

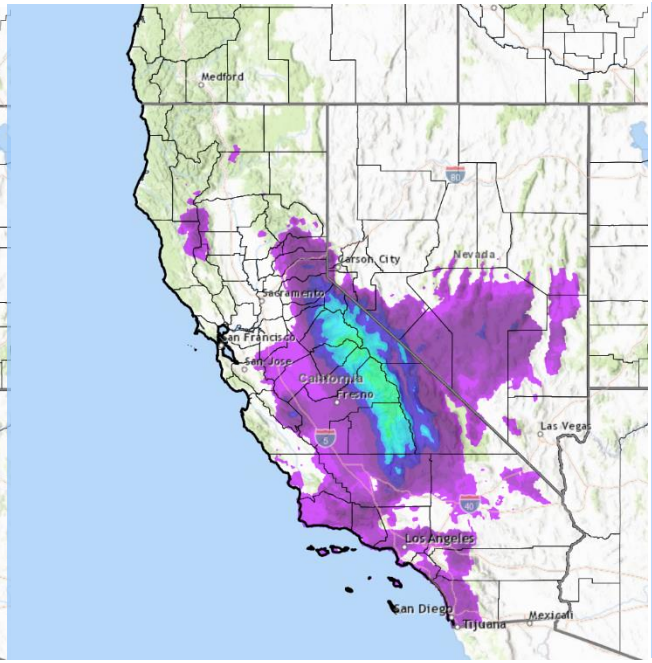

Friday

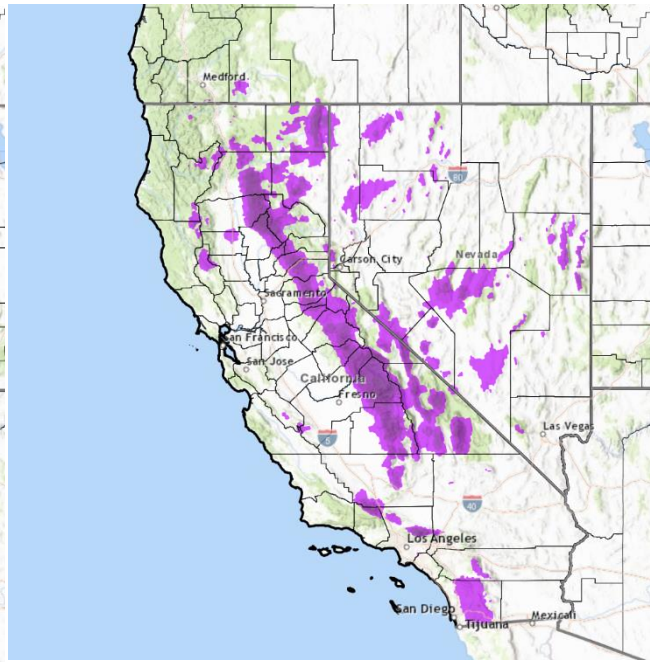

Saturday



WEATHER OUTLOOK

04/21/20 - 04/29/20

6-10 Day Outlook (April 21– April 25)

Temperatures

- Above normal temperatures favored statewide

Precipitation

- Equal chances of above or below normal precipitation, except for the eastern slopes of the Sierra where above normal precipitation is slightly favored

8-14 Day Outlook (April 23 – April 29)

Temperatures

- Above normal temperatures favored statewide

Precipitation

- Above normal precipitation slightly favored for northern CA, with near normal precipitation expected for the rest of CA

WEATHER MAP

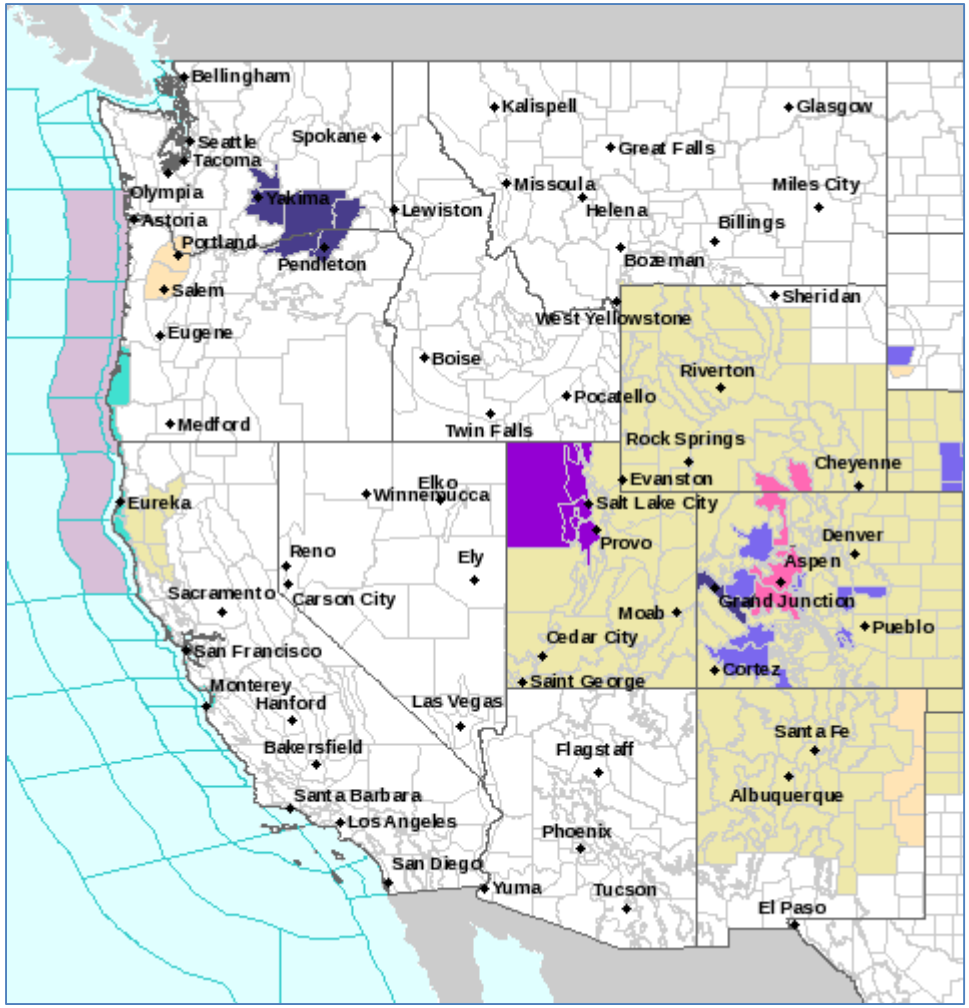

- Winter Storm Warning
- Hard Freeze Warning
- Freeze Warning
- Winter Weather Advisory
- Small Craft Advisory
- Beach Hazards Statement
- Special Weather Statement
- Hazardous Weather Outlook
- Short Term Forecast

Cal OES
GOVERNOR'S OFFICE OF EMERGENCY SERVICES

Cal OES LAW ENFORCEMENT MISSIONS

Cal OES Law Missions

- Please see the attached California Department of Public Health (CDPH) / Cal OES Joint Situation Report for additional details.

Cal OES
GOVERNOR'S OFFICE
OF EMERGENCY SERVICES

Cal OES MISSION TASKING

Cal OES Missions

- Please see the attached California Department of Public Health (CDPH) / Cal OES Joint Situation Report for additional details.

Cal OES
GOVERNOR'S OFFICE
OF EMERGENCY SERVICES

Cal OES

GOVERNOR'S OFFICE
OF EMERGENCY SERVICES

Mission:
We protect lives and property, build capabilities, and support our communities for a resilient California.

We achieve our mission by serving the public through effective collaboration in preparing for, protecting against, responding to, recovering from, and mitigating the impacts of all hazards and threats.