(Unclassified // FOUO)
Cal OES Internal Statewide Incident Briefing
2000 hours, February 12, 2021

Construction on one of California's community-based COVID-19 vaccination centers continues at Oakland Arena and RingCentral Coliseum. Federal, State, and Local crews are working hard to prep for the highly-anticipated public opening on February 16.
Photo Credit: Cal OES // Twitter

Cal OES
GOVERNOR'S OFFICE OF EMERGENCY SERVICES

Duty Officer	
EDO	Pat Mallon
CSWC Watch Officer	Michael Duddy (Day) Reina Laroa (Night)
Situation Cell Duty Officer	SituationCell@caloes.ca.gov 916-845-8411
STAC Duty Officer	STAC@caloes.ca.gov 916-275-4069
FDC	Cathy Johnson
LDC	Troy Clegg Jim Linn (Shadow)
IDO	Patti Tran
CDO	Edwin Warford
SDO	Matt Palmer
PIO	Diana Crofts-Pelayo
TDO	Jeffrey Howell
ITDO	Qays Hussain
EQTP	Todd Becker
Tribal Liaison POC	Yolande Love-Delaney
Access and Functional Needs POC	Vance Taylor

National Terrorism Advisory System

NTAS
NATIONAL TERRORISM ADVISORY SYSTEM
BULLETIN

Unclassified // FOUO
24 Hour STAC Report

- Report attached

Cal OES
GOVERNOR'S OFFICE OF EMERGENCY SERVICES

SITUATION SUMMARY

Cal OES Activation Status			
State Operations Center	Inland Region EOC	Coastal Region EOC	Southern Region EOC
Level 1	Normal Operations	Normal Operations	Normal Operations

Coronavirus Disease 2019 (COVID-19)

The Cal OES State Operations Center (SOC) activated 03/02/20 at 0700 hours in support of the California Department of Public Health (CDPH) Medical Health Coordination Center's (MHCC) statewide response to COVID-19. Cal OES will continue to provide resource coordination for the COVID-19 event, as well as situation status reporting and advance planning across multiple areas.

Situation Overview

- **California State of Emergency Proclamation**
  On 03/04/20, Governor Gavin Newsom declared a State of Emergency for California, as a result of the global COVID-19 outbreak that began in December 2019, to make additional resources available, formalize emergency actions already underway across multiple state agencies and departments, and help the state prepare for broader spread of COVID-19.
- **Global Health Advisory**
  On 08/06/20, in close coordination with the U.S. Centers for Disease Control and Prevention (CDC), the Department of State lifted the Global Level 4 Health Advisory. The Global Advisory, initially put in place on 03/19/20, advised U.S. citizens to avoid all international travel due to the global impact of COVID-19. For more information visit: https://www.state.gov/.
- **State Executive Order N-33-20**
  On 08/28/20, California introduced a blueprint for reducing COVID-19 in the state with revised criteria for loosening and tightening restrictions on activities by counties. Visit Blueprint for a Safer Economy for more information and to check the status of a county. This blueprint included a health equity metric to be used along with other metrics to determine a county's tier. The purpose of Equity Metric is to ensure California reopens its economy safely by reducing disease transmission in all communities.
- **CDPH Statewide Travel Advisory**
  The California Department of Public Health (CDPH) has issued a new Travel Advisory superseding the 11/13/20 guidance. Californians should avoid non-essential travel to any part of California more than 120 miles from one's place of residence, or to other states or countries. Non-essential travelers from other states or countries are strongly discouraged from entering California, and if they do, should adhere to quarantine procedures. All persons arriving in or returning to California from other states or countries should self-quarantine for 10 days after arrival, except as necessary to meet urgent critical healthcare staffing needs or engage in emergency response.
  https://www.cdph.ca.gov/Programs/CID/DCDC/Pages/COVID-19/Travel-Advisory.aspx

Cal OES
GOVERNOR'S OFFICE OF EMERGENCY SERVICES

SITUATION SUMMARY

Coronavirus Disease 2019 (COVID-19) (Continued)

Confirmed Global COVID-19 Cases – Per Worldometers COVID-19 Live Updates as of 02/12/21 at 1100 hours:

- 108,530,924 (+501,079) total confirmed cases in 219 countries and territories.
- 2,384,729 (+15,611) total deaths.

Confirmed United States COVID-19 Case – Per Centers for Disease Control and Prevention (CDC) as of 02/12/21 at 1000 hours:

- 27,229,862 (+102,004) total confirmed cases.
- 473,699 (+3,589) total deaths.

Confirmed California COVID-19 Cases - Per Medical Health Coordination Center as of 02/12/21 at 1100 hours:

- 3,381,615 (+10,059) total confirmed cases.

- Please see attached California Health & Human Services (CHHS) Agency / Cal OES Joint Situation Report for additional details.

Cal OES INLAND REGION

- Nothing significant to report.

Cal OES COASTAL REGION

Chevron Long Warf Spill, Richmond, Contra Costa County, SPILL: 21-0762

On 02/09/21 at 1525 hours, the California State Warning Center (CSWC) received a Spill report from the Chevron Refinery in Richmond, Contra Costa County advising that an unknown amount of petroleum product released into the San Francisco Bay, at a rate of 5 gallons per minute .The release has been stopped and cleanup efforts are underway. Cal OES is continuing to monitor this event and will provide updates as warranted.

Per Cal OES Maritime

- Chevron Level 2 incident (used for hazardous material releases, or potential releases, that may go off-site and may have adverse health consequences for those with sensitivities).
- Public health advisory sent for portions of Richmond, North Richmond and San Pablo. Health advisory was lifted on 02/09/21 at 2100 hours
- Chevron, OSPR and USCG are the lead organizations for the cleanup
- Substance identified as Sulfur Fuel mixed waste water

Office of Spill Prevention and Response (OSPR)

- Field Response Team (FRT) is on-scene
- Sensitive habitat areas have been protected
- None of the material released will sink, it will all remain on the surface or wash on shore
- No impact to wildlife has been observed at this time
- Minimal shoreline impacts (one private beach impacted)
- 500 – 750 gallons of Sulfur Fuel mixed waste water released
- No sheen observed. Any new observations of sheen will be reported and responded to as a new incident.

Cal OES
GOVERNOR'S OFFICE OF EMERGENCY SERVICES

SITUATION SUMMARY

Chevron Long Warf Spill, Richmond, Contra Costa County, SPILL: 21-0762 (Continued)

Per Cal OES Coastal Duty Officer

- Booming material is being used to recover the released product

Deployments

- 1 Cal OES Fire/Rescue Special Operations/HAZMAT Environmental Specialist

Cal OES SOUTHERN REGION

Train Derailment, Bloomington, San Bernardino County, SPILL: 21-0825

On 02/12/21 at 1236 hours, the California State Warning Center (CSWC) received a report from Union Pacific Railroad advising that a single railcar loaded with fiber board derailed in the upright position due to human error.

- There were no hazardous materials released and no injuries reported.
- CSWC personnel performed notifications per SOP.

Cal OES
GOVERNOR'S OFFICE
OF EMERGENCY SERVICES

PUBLIC SAFETY POWER SHUTOFF (PSPS) SUMMARY

PSPS Status		
PG&E	SCE	SDG&E
Normal Operations	Normal Operations	Normal Operations

Pacific Gas & Electric (PG&E)
- Nothing significant to report.

Southern California Edison (SCE)
- Nothing significant to report.

San Diego Gas & Electric (SDG&E)
- Nothing significant to report.

Cal OES
GOVERNOR'S OFFICE OF EMERGENCY SERVICES

FIRE ACTIVITY

Cal OES Fire Preparedness Levels		
National	**Northern California**	**Southern California**
Preparedness Level 1	**Preparedness Level 1**	**Preparedness Level 2**
	Multi-Agency Coordination System MACS Mode: 2	**Multi-Agency Coordination System MACS Mode: 2**

Note: The National and Regional Preparedness Levels are maintained by the National Multi-Agency Coordination (MAC) Group and are separate from Cal OES activation levels.

Cal OES Fire Missions

2019-FIRE-402: California National Guard (CNG) personnel assigned to fuel reduction efforts in CAL FIRE Units: Shasta/Trinity, Nevada/Yuba/Placer, San Benito/Monterey and Fresno/Kings.

- 5 CNG 20-person Hand Crews to support CAL FIRE (to include all necessary personnel, support, transportation and materials).
- 65 additional soldiers to be trained and ready to backfill.
- Assigned to fuel reduction efforts in SHU, NEU, BEU, and FKU (1 crew in each unit with the exception of 2 crews in FKU).

Cal OES
GOVERNOR'S OFFICE OF EMERGENCY SERVICES

MAJOR ROAD / HIGHWAY / BRIDGE CLOSURES

Lifeline Route Closures		
Northern California	**Central California**	**Southern California**
No Lifeline Route Closures	**No Lifeline Route Closures**	**No Lifeline Route Closures**

Lifeline Routes:
- There are no Lifeline Route closures.

Non-Lifeline Routes:
- Click here for a list of current road closures.

Wildfire Closures:
- There are no wildfire closures.

Emergency Center Activations:
- Please see attached California Health & Human Services (CHHS) Agency / Cal OES Joint Situation Report for additional details.

Interactive Travel Forecast Map Based on Weather Conditions Provided by National Weather Service (Prototype)
- http://www.wrh.noaa.gov/wrh/travel/?wfo=mtr

Click on the Caltrans Logo to check current Hwy. conditions.
You can also call 1-800-427-7623 for current Hwy. conditions.

CALIFORNIA 911 SYSTEM

California 911 Outages		
Northern California	**Central California**	**Southern California**
No 911 Outages	**No 911 Outages**	**No 911 Outages**

9-1-1 Outage/Remote/Community Isolation

- None reported

Service Interruptions:

- None reported

Cal OES
GOVERNOR'S OFFICE
OF EMERGENCY SERVICES

WEATHER OF CONCERN

NORTHERN CALIFORNIA

- No significant weather of concern.

SOUTHERN CALIFORNIA

- High Wind Warning for the Kern County mountains and desert, valid from 0900 hours Saturday morning until 0100 hours Saturday night.
    - Sustained northwest winds 30 to 40 mph, with gusts near 70 mph.
    - Power outages are expected.
    - Travel will be perilous, particularly for high profile vehicles.

Weather Advisories, Watches, and Warnings currently active in California:
http://www.wrh.noaa.gov/hazardSummary/?state=ca

Active Weather Warnings, Watches and Advisories by County:
http://www.wrh.noaa.gov/hazardSummary/?state=ca&bycounty=1

Cal OES
GOVERNOR'S OFFICE
OF EMERGENCY SERVICES

WEATHER KEY POINTS

02/12/21 - 02/18/21

Friday - Monday

- Two more weather storms will impact the state through Monday, bringing widespread precipitation to much of northern and central California
    - Travel impacts are expected in the mountains due to accumulating snowfall and gusty winds late Friday through Saturday morning, then again late Sunday into early Monday
    - The strongest winds are expected on Saturday across inland southern California, with gusts 40 to 60 mph
    - In total, moderate to locally heavy snowfall amounts are expected over the Sierra and northern California higher mountains by Monday, with mainly light to moderate rainfall amounts for the lower elevations

Tuesday-Wednesday

- No notable impacts are expected

Thursday

- Another weather system aimed at northern California will being additional valley rain and mountain snow to the northern half of the state late in the week

CALIFORNIA WEATHER IMPACTS

02/12/21 - 02/18/21

Hazards / Day	FRI	SAT	SUN	MON	TUE	WED	THU
Non-Thunderstorm Damaging Winds	Inland/ Southern	Inland/ Southern	Southern				
Snow	Inland (mountains)	Inland (mountains)	Inland/ Southern (mountains)	Inland (mountains)			
Coastal Flooding							
River Flooding							
Thunderstorms (Wind / Hail / Tornadoes)							
Fire Weather (Low Humidity / Wind / Dry Thunderstorms)							
Heat Risk							
Heavy Rain/Flash Flooding/ Debris Flow							
Cold							

No Impacts | Minimal Impacts | Moderate Impacts | Severe Impacts

PRECIPITATION FORECAST

02/12/21 - 02/14/21

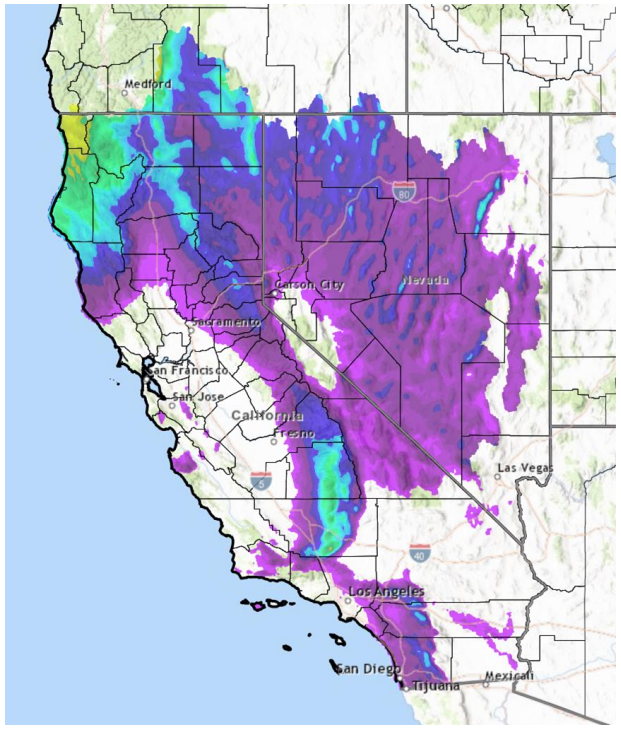

Friday

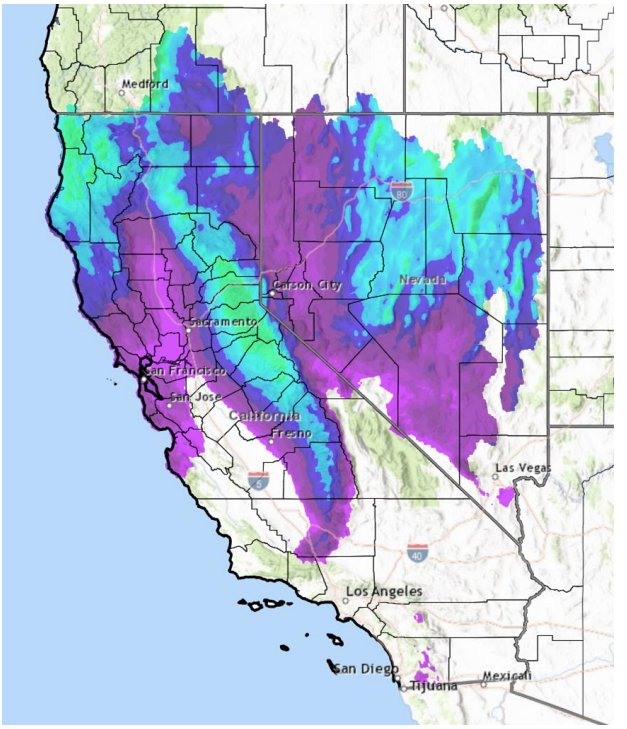

Saturday

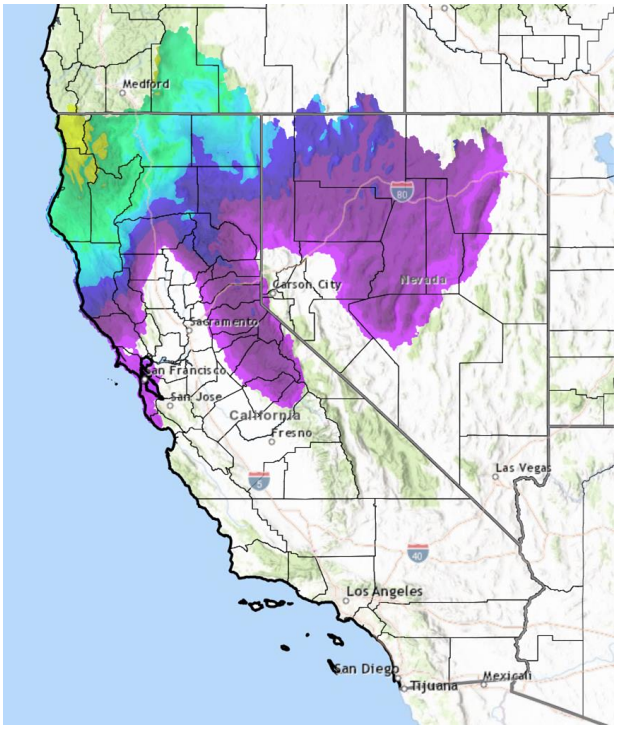

Sunday

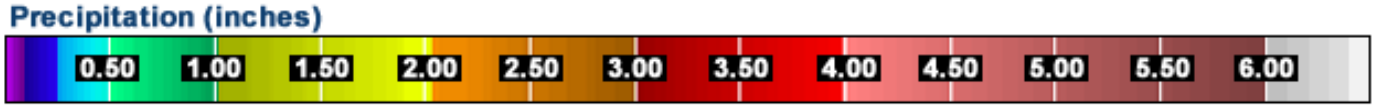

WEATHER OUTLOOK

02/17/21 - 02/25/21

6-10 Day Outlook (February 17 – February 21)

Temperatures

- Near normal temperatures are favored for the majority of the state, with the exception of far northern California where below normal temperatures are favored

Precipitation

- Above normal to near normal precipitation is favored for far northern California, and below normal precipitation is favored for southern and central California

8-14 Day Outlook (February 19 – February 25)

Temperatures

- Below normal temperatures are favored across northern California, with near normal to above normal temperatures favored for the remainder of the state

Precipitation

- Below normal precipitation is favored for much of California, with the exception of far northern California where near normal to above normal precipitation is favored

WEATHER MAP

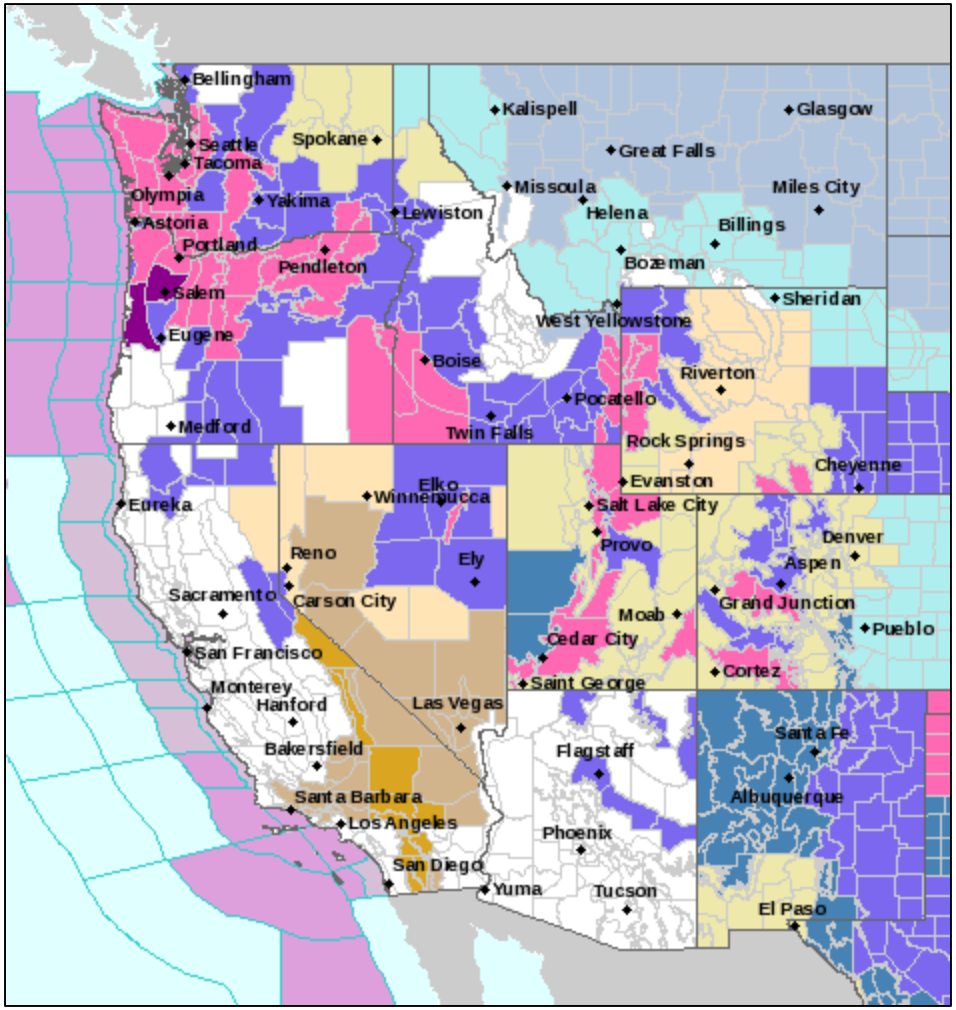

- Ice Storm Warning
- Winter Storm Warning
- High Wind Warning
- Gale Warning
- Wind Chill Warning
- Winter Weather Advisory
- Wind Chill Advisory
- Small Craft Advisory
- Hazardous Seas Warning
- Wind Advisory
- Avalanche Watch
- Winter Storm Watch
- High Wind Watch
- Special Weather Statement
- Hazardous Weather Outlook

Cal OES
GOVERNOR'S OFFICE OF EMERGENCY SERVICES

Cal OES LAW ENFORCEMENT MISSIONS

Cal OES Law Missions

- Nothing significant to report.

Cal OES MISSION TASKINGS

Cal OES Missions

- Nothing significant to report.

Cal OES

GOVERNOR'S OFFICE
OF EMERGENCY SERVICES

Mission:
We protect lives and property, build capabilities, and support our communities for a resilient California.

We achieve our mission by serving the public through effective collaboration in preparing for, protecting against, responding to, recovering from, and mitigating the impacts of all hazards and threats.