Cal OES Daily Situation Report

October 19, 2017

The Sacramento Fire Department's Fighting For The Cure Engine in front of the California State Capitol, Sacramento County.

Photo Credit: Sacramento Fire Department / Facebook

Cal OES
GOVERNOR'S OFFICE OF EMERGENCY SERVICES

Duty Officer	
EDO	Scott Wallace
CSWC Watch Officer	Janice Webb (Day) Sarah Murdock (Night)
STAC Duty Officer	STAC@caloes.ca.gov 916-275-4069
FDO	Bill Bondshu
LDO	Mark Baldwin
CDO	Memoree McIntire
IDO	Patti Tran
SDO	Jim Acosta
PIO	Brad Alexander
TDO	Jeffrey Howell
ITDO	Iris Wang
EQTP	Sharon Blankenheim
Tribal Liaison POC	Lori Nezhura
Access and Functional Needs POC	Vance Taylor

National Terrorism Advisory System

NTAS
NATIONAL TERRORISM ADVISORY SYSTEM
BULLETIN

Cal OES
GOVERNOR'S OFFICE OF EMERGENCY SERVICES

SITUATION SUMMARY

Cal OES Activation Status			
State Operations Center	**Inland Region EOC**	**Coastal Region EOC**	**Southern Region EOC**
Level 3	Level 2	Level 2	Level 1

Cal OES State Operations Center
The Cal OES State Operations Center (SOC) is activated at Level III (24 hours) in support of the Statewide fires.

The Medical Health Coordination Center
The California Department of Public Health Medical Health Coordination Center (MHCC) is activated to Level III in support of the Statewide fires.

Cal OES EMAC Missions
- **2017-Cal OES-39192:** Three (3) Cal OES EMAC A-Team Members will assist Puerto Rico EMA with the EMAC process. The team arrived safely in San Juan, Puerto Rico on 10/09/17. Demobilization is currently scheduled for 10/24/17.
- **2017-SOC-38856:** One (1) Public Assistance (PA) Coordinator from the state of New Jersey has been assigned to California through the EMAC system. The PA Coordinator traveled to California on 09/17/17 and reported to the JFO on 09/18/17.

Cal OES COASTAL REGION
- See Fire Activity Slides

Cal OES INLAND REGION
- See Fire Activity Slides

Cal OES SOUTHERN REGION
- See Fire Activity Slides

Cal OES
GOVERNOR'S OFFICE OF EMERGENCY SERVICES

FIRE ACTIVITY

Cal OES Fire Preparedness Levels		
National	**Northern California**	**Southern California**
Preparedness Level 3	**Preparedness Level 4**	**Preparedness Level 3**
	Multi-Agency Coordination System MACS Mode: 3	**Multi-Agency Coordination System MACS Mode: 2**

Presidential Major Disaster Declaration

- On 10/09/17, President Donald J. Trump approved a Major Disaster Declaration for California.
- Federal disaster assistance has been made available to the state to supplement state, tribal, and local recovery efforts in the areas affected by wildfires from 10/08/17 and continuing.
- Federal funding is available to state and eligible local governments and certain private nonprofit organizations on a cost-sharing basis for emergency work due to wildfires in Butte, Lake, Mendocino, Napa, Nevada, Sonoma, and Yuba counties.
- On 10/13/17, Governor Edmund G. Brown Jr. announced that the state has secured additional federal aid for Napa and Sonoma county residents who have suffered losses due to the fires. Napa and Sonoma county residents impacted by the fires can apply for Federal Individual Disaster Assistance online or by phone. More information can be found here
- On 10/14/17, Governor Edmund G. Brown Jr. announced that the White House has approved California's request for direct aid to individuals and families in Butte, Lake, Mendocino and Yuba counties who have suffered losses due to the fires. Residents impacted by the fires can apply for Federal Individual Disaster Assistance online or by phone. More information can be found here
- On 10/15/17, Governor Edmund G. Brown Jr. announced that the White House has approved California's request for direct aid to individuals and families in Orange and Nevada counties who have suffered losses due to the fires. More information can be found here

California National Guard

- **2017-FIRE-39345:** 13 (2 from Nevada) National Guard Type-1 helicopters with water dropping buckets and personnel transport capabilities, and 2 National Guard helicopters with Medevac and rescue hoist capabilities assigned to support aerial firefighting operations in the State of California
- **2017-FIRE-39524:** 2 National Guard Fixed Wing MQ-9 and RC-26 Aircraft with mapping capabilities to support aerial firefighting operations in the State of California
- **2017-FIRE-40267:** 2 Modular Aerial Firefighting System (MAFFS) C-130 J Model to support the aerial firefighting operations in the State of California

Cal OES
GOVERNOR'S OFFICE OF EMERGENCY SERVICES

FIRE ACTIVITY

Cal OES and Local Government Resources Deployed to Wildfires in California

Please see the attached summary of resources assigned to the fires throughout Northern California, that includes OES Resources and Local Government Resources.

Fire Strike Teams Ordered from EMAC or Inter-State Agreements

- 19 engines from Colorado
- 54 engines from Oregon
- 28 engines from Arizona
- 41 engines from Washington
- 4 engines from Idaho
- 21 engines from Utah
- 5 engines from New Mexico
- 5 engines from Nevada
- As of 10/19/17, the total engine count is 177 from all states that have been ordered through EMAC or Interstate Agreements only.
    - This does not include other out of state resources that have been ordered under the federal side.

International Fire Resources

- As of 10/16/17, the Cal OES Fire and Rescue Branch advised that 32 personnel from Victoria, Australia will be assisting with the 2017 October Fires, the detail will include:
    - 12 leadership positions
    - 20 person hand crew (Crews arrived on 10/18/17)
    - 1 Liaison has already arrived and is coordinating the mobilization efforts

Cal OES
GOVERNOR'S OFFICE OF EMERGENCY SERVICES

FIRE ACTIVITY

SOUTHERN LNU COMPLEX, VEGETATION FIRE, NAPA, SONOMA, AND SOLANO COUNTIES

Jurisdiction: State DPA, SRA Sonoma-Lake-Napa Unit

Per Cal OES Duty Officers and ICS-209 as of 10/19/17 at 0534 hours:

- 51,064 acres, 84% contained
- Expected Containment: 10/21/17
- Destroyed: 442 residential, 19 commercial, 272 outbuildings
- Damaged: 77 residential, 11 commercial, 37 outbuildings
- See attached Cal OES Fire and Rescue Branch Whiteboard for resource information

Region Deployments

- 1 Cal OES Deputy RA is deployed to the SOC
- 1 Cal OES Inland RA is deployed to the SOC
- 1 Cal OES Recovery Staff is deployed to the Napa County EOC
- 1 Cal OES Inland Region ESC is deployed to Lake County EOC (Division B Supervisor)
    - Demobilization from Lake County EOC as of 10/19/17
- 1 Cal OES Inland Region ESC is deployed to Mendocino EOC (Division A Supervisor)
- 1 Cal OES Inland Region ESC is deployed to Yuba County EOC (Division J Supervisor)
- 1 Cal OES Inland Region ESC is deployed to Napa County EOC
    - Demobilization from Napa County EOC as of 10/19/17
- 1 Cal OES Inland Region Acting Deputy RA is deployed to Sonoma County EOC
- 1 Cal OES Inland Region ESC is deployed to Solano County EOC
- 1 Cal OES Coastal Region Senior Emergency Services Coordinator (ESC) is deployed to Napa County EOC
- 2 Cal OES Coastal Region ESC is deployed to Sonoma County EOC
- 1 Cal OES Coastal Regional Administrator (RA) is deployed to Sonoma County EOC
- 1 Cal OES Southern Region Senior Earthquake Tsunami ESC deployed to Napa / Marin EOC
- 1 Cal OES Southern Region ESC deployed to Sonoma EOC
    - Demobilization from Sonoma County EOC as of 10/19/17
- 1 Cal OES Southern Region Senior ESCs deployed to Sonoma EOC
    - Scheduled to demobilize on 10/20/17
- 1 Cal OES Coastal Regional Administrator (RA) is deployed to Sonoma County EOC

Cal OES
GOVERNOR'S OFFICE OF EMERGENCY SERVICES

FIRE ACTIVITY

SOUTHERN LNU COMPLEX, VEGETATION FIRE, NAPA, SONOMA, AND SOLANO COUNTIES (Continued)

Road Closures

Per the Cal OES Law Branch on 10/19/17 at 0826 hours, the following road closures remain in place:

Napa County

- SR121 has reopened, SR29 from Scott Way to Western Mine Rd.

Sonoma County

- Hwy 12 from Calistoga Rd. to Agua Caliente Rd., Hwy 128 from one mile east of the junction of US 101 at River Rd. to two miles west of the Napa-Solano County line.

Schools

- See attached for closure information.
- Napa County: All 46 schools are closed and 20,566 students are displaced; Schools will resume 10/23/17.

Recovery

- Napa County Local Assistance Center (LAC) opened on 10/16/17.
    - Location: 2751 Napa Valley Corporate Dr., Building A., Napa
- Sonoma County has 2 LACs.
    - Location: Press Democrat Building, 427 Mendocino Ave., Santa Rosa
        - Hours of operation: 0700 to 1900 hours daily
    - Location: Hanna Boys Center, 17000 Arnold Dr., Sonoma
        - The center will opened on 10/18/17.

Significant fire in the complex:

Atlas, Vegetation Fire, Napa and Solano Counties

- Fire behavior was minimal confined to interior islands and pockets

Activations

- Coastal Region Emergency Operation Center (EOC) is activated at Level II during an operational period of 0700 hours to 1900 hours.
- Napa County EOC is activated to Level III 0700-1900 hours and Duty Officer status from 1900-0700 hours
- Sonoma County EOC is activated to Level II
- Solano County EOC Level I activation, 0800-1700 hours

Deployments

- For Region Deployments see Region Deployments Section under Southern LNU Complex
- 1 Cal OES Fire and Rescue Branch Assistant Chiefs
- 1 Cal OES Law Enforcement Branch Assistant Chief
- 4 Public Safety Communications Technicians

Cal OES
GOVERNOR'S OFFICE OF EMERGENCY SERVICES

FIRE ACTIVITY

SOUTHERN LNU COMPLEX, VEGETATION FIRE, NAPA, SONOMA, AND SOLANO COUNTIES (Continued)

FMAG

- On 10/09/17, a Fire Management Assistance Grant (FMAG) application was submitted and has been approved; declaration number FEMA-5214-FM-CA.

Proclamations

- On 10/09/17 at 0445 hours, a Proclamation of Local Emergency was received from Napa County due to multiple fires with no requests.
- On 10/09/17, Governor Edmund G. Brown Jr. issued an emergency proclamation for Napa, Sonoma and Yuba counties due to the effects of multiple fires which have damaged critical infrastructure, threatened thousands of homes and caused the evacuation of residents. Click here for full Proclamation
- On 10/10/17, Governor Edmund G. Brown Jr. today issued an emergency proclamation for Solano County due to the effects of the Atlas Fire, which has damaged critical infrastructure, threatened homes and caused the evacuation of residents. Click here for full Proclamation
- On 10/16/17, the California State Warning Center received Joint Proclamation declaring a Local Health Emergency from the County of Sonoma Environmental Health and Safety Officer and County of Sonoma Health Officer requesting that the Governor of the State of California make available the California Disaster Assistance Act (CDAA),all available forms of disaster assistance and relief programs, Presidential Declaration of a Major Disaster, Fire Management Assistance Grant (FMAG) due to the Sonoma Complex Fire for the removal of hazardous waste and debris from property sites within the Sonoma County Complex fire area.

Evacuations

- Per the Cal OES Law Branch on 10/18/17 at 0929 hours, the following evacuation orders remain in place:
    - Atlas Peak Area, Soda Canyon Area

Shelters

- See attachment for detailed sheltering information.
- Animal Shelter:
    - Valley Brook Equestrian Center, 1132 El Centro Ave., Napa (Napa County)
    - Sonoma-Marin Fairgrounds, 175 Fairgrounds Dr., Petaluma (Sonoma County)
    - Sonoma County Fairgrounds,1350 Bennett Valley Rd., Santa Rosa (Sonoma County)

CENTRAL LNU COMPLEX, VEGETATION FIRE, SONOMA AND NAPA COUNTIES

Jurisdiction: State/Local DPA, SRA/LRA Sonoma-Lake-Napa Unit/City of Santa Rosa

Per Cal OES Duty Officers and ICS-209 as of 10/19/17 at 0554 hours:

- 107,407 acres, 80% contained
- Expected Containment: 10/24/17
- Destroyed: 4,655 residential, 100 commercial and 1,036 outbuildings
- Damaged: 198 residential, 25 commercial, 41 outbuildings
- Fires within the complex: Nuns (Adobe), Oakmont, Pocket, Partrick and Tubbs
- See attached Cal OES Fire and Rescue Branch Whiteboard for resource information

Cal OES
GOVERNOR'S OFFICE OF EMERGENCY SERVICES

FIRE ACTIVITY

CENTRAL LNU COMPLEX, VEGETATION FIRE, SONOMA AND NAPA COUNTIES (Continued)

Region Deployments

- 1 Cal OES Inland Region Emergency Services Coordinator (ESC) is deployed to Napa County EOC
- 4 Cal OES Inland Region ESCs are deployed to Sonoma County EOC
- 1 Cal OES Coastal Region Senior ESC is deployed to Napa County Emergency Operation Center (EOC)
- 1 Cal OES Coastal Region Regional Administrator (RA) is deployed to Sonoma County EOC
- 2 Cal OES Coastal Region Deputy RAs are deployed to Sonoma County EOC
- 1 Cal OES Southern Region Senior Earthquake Tsunami ESC deployed to Napa / Marin EOC
- 1 Cal OES Southern Region ESC deployed to Sonoma EOC
- 2 Cal OES Southern Region Senior ESC deployed to Sonoma EOC
- 1 Statewide Operation Branch Chief- Sonoma County EOC

Deployments

- 6 Public Safety Communications Technicians
- 2 Cal OES Fire Rescue Branch Assistant Chief

Road Closures

Per the Cal OES Law Branch on 10/19/17 at 0826 hours, the following road closures remain in place:

Napa County

- SR121 has reopened, SR29 from Scott Way to Western Mine Rd.

Sonoma County

- Hwy 12 from Calistoga Rd. to Agua Caliente Rd., Hwy 128 from one mile east of the junction of US 101 at River Rd. to two miles west of the Napa-Solano County line.

Health and Medical

Boil Water notices:

- Lawndale Mutual Water Company, Kenwood, 66 connections
- City of Santa Rosa, food manufacturer retail water vending machines.
    - Food Manufacturer (Cookie, Take A Bite), 432 Larkfield Center, Santa Rosa
    - Water Vending Machine (Berry's Market), 5290 Aero Dr., Santa Rosa
    - Water Vending Machine #1 (Lucky 775), 150 Bicentennial Wy., Santa Rosa
    - Water Vending Machine #2 (Lucky 775), 150 Bicentennial Wy., Santa Rosa

Do Not Drink Water notices were issued:

- California American Water, Larkfield
    - The notice has been lifted for portions of its distribution system.

Cal OES
GOVERNOR'S OFFICE OF EMERGENCY SERVICES

FIRE ACTIVITY

CENTRAL LNU COMPLEX, VEGETATION FIRE, SONOMA AND NAPA COUNTIES (Continued)

Recovery

Local Assistance Center (LAC):

- Napa County LAC will open on 10/16/17 and will remain open until further notice.
    - Location: 2751 Napa Valley Corporate Dr., Building A., Napa
        - Hours of operation: 0900 to 1900 hours Monday – Friday, 1000 to 1700 hours Saturday and Sunday
- Sonoma County LAC opened 10/14/17 and will remain open until further notice from 0900-1900 hours.
    - Location: Press Democrat Building, 427 Mendocino Ave, Santa Rosa

Significant fires in the complex:

Nuns (Adobe), Vegetation Fire, Sonoma County

Location: Glen Ellen

- Successful firing operations overnight lead to minimal fire behavior overnight
- Threat continues to communities in the Sonoma Valley

Activations

- Coastal Region Emergency Operation Center (EOC) is activated at Level II during an operational period of 0700 hours to 1900 hours.
- Sonoma County EOC is activated to Level II
- Napa County EOC is activated to Level III 0700-1900 hours and Duty Officer status from 1900-0700 hours

Deployments

- For Region Deployments see Region Deployments Section under Central LNU Complex
- 1 Cal OES Law Enforcement Branch Assistant Chief

FMAG

- On 10/09/17, a Fire Management Assistance Grant (FMAG) application was received and has been approved; declaration number FEMA-5220-FM-CA.

Proclamation

- On 10/16/17 the California State Warning Center received a Proclamation of Local Emergency from Sonoma County requesting State and Federal Assistance and a Presidential Proclamation due to the Sonoma Complex Fire.

Cal OES
GOVERNOR'S OFFICE OF EMERGENCY SERVICES

FIRE ACTIVITY

CENTRAL LNU COMPLEX, VEGETATION FIRE, SONOMA AND NAPA COUNTIES (Continued)

Nuns (Adobe), Vegetation Fire, Sonoma County (Continued)

Evacuations

- Dry Creek Area West to County line

Shelters

- See attachment for detailed sheltering information.

Pocket, Vegetation Fire, Sonoma County

Location: Cloverdale

- Minimal fire behavior observed

Deployments

- For Region Deployments see Region Deployments Section under Central LNU Complex

Tubbs, Vegetation Fire, Napa and Sonoma Counties

Location: Calistoga

- Unified Command CAL FIRE and Santa Rosa Fire Dept.
- Minimal Fire activity with interior burning on the northeast corner of the fire near Mt. St. Helena.
- Repopulation of civilians continues for portions of fire areas affected

Deployments

- 1 Public Safety Communications Technician

FMAG

- On 10/09/17, a Fire Management Assistance Grant (FMAG) application was submitted and has been approved; declaration number FEMA-5215-FM-CA.

Cal OES
GOVERNOR'S OFFICE OF EMERGENCY SERVICES

FIRE ACTIVITY

CENTRAL LNU COMPLEX, VEGETATION FIRE, SONOMA AND NAPA COUNTIES (Continued)

Tubbs, Vegetation Fire, Napa and Sonoma Counties (Continued)

Proclamations

- On 10/09/17 at 0445 hours, a Proclamation of Local Emergency was received from Napa County due to multiple fires. No requests at this time.
- On 10/09/17, Governor Edmund G. Brown Jr. issued an emergency proclamation for Napa, Sonoma and Yuba counties due to the effects of multiple fires which have damaged critical infrastructure, threatened thousands of homes and caused the evacuation of residents. Click here for full Proclamation
- On 10/16/17 the California State Warning Center received a Proclamation of Local Emergency from Sonoma County requesting State and Federal Assistance and a Presidential Proclamation due to the Sonoma Complex Fire.

Evacuations

- Mandatory Evacuations:
    - Calistoga North area to Tubbs

Shelters

- See attachment for detailed sheltering information.

Partrick, Vegetation Fire, Napa County

Location: W of Napa, E of Sonoma

- Fire continues to burn to the N along the Mayacamas ridge NE of Sonoma
- Threat continues to the communities of Sonoma and Napa
- Destroyed: 5 residential and 1 outbuildings
- Damaged: 2 outbuildings
- Fire has merged with the Nuns Fire

FMAG

- On 10/09/17, a Fire Management Assistance Grant (FMAG) application was received and has been approved; declaration number FEMA-5222-FM-CA.

Cal OES
GOVERNOR'S OFFICE OF EMERGENCY SERVICES

FIRE ACTIVITY

CENTRAL LNU COMPLEX, VEGETATION FIRE, SONOMA AND NAPA COUNTIES (Continued)

Partrick, Vegetation Fire, Napa County (Continued)

Proclamations

- On 10/09/17 at 0445 hours, a Proclamation of Local Emergency was received from Napa County due to multiple fires. No requests at this time.
- On 10/09/17, Governor Edmund G. Brown Jr. issued an emergency proclamation for Napa, Sonoma and Yuba counties due to the effects of multiple fires which have damaged critical infrastructure, threatened thousands of homes and caused the evacuation of residents. Click here for full Proclamation
- On 10/16/17 the California State Warning Center received a Proclamation of a Local Emergency from the Napa County Health Officer for assistance with removal of hazardous waste due to the Central LNU Complex Fire.

Shelters

- See attachment for detailed sheltering information.

MENDOCINO LAKE COMPLEX, VEGETATION FIRE, MENDOCINO AND LAKE COUNTIES

Location: Potter Valley

Jurisdiction: State DPA, SRA, Mendocino Unit

Per the Cal OES Fire Duty Officers and ICS-209 on 10/19/17 at 0559 hours:

- 38,730 acres, 86% contained
- Expected Containment: 10/24/17
- Destroyed: 447 residential 7 commercial, and 252 outbuilding
- Damaged: 21 residential, 2 commercial and 29 outbuildings
- All structure threats mitigated, repopulation of all areas
- See attached Cal OES Fire and Rescue Branch Whiteboard for resource information

Activations

- Coastal Region EOC is activated at Level II during an operational period of 0700 hours to 1900 hours.
- Mendocino County EOC is activated to Level II (24 hours)
- Lake County EOC has returned to Duty Officer monitoring.

Region Deployments

- 1 Cal OES Inland Region ESC is deployed to Mendocino County EOC
- 1 Cal OES Inland Region ESC is deployed to Lake County EOC
- 1 Cal OES Southern Region Earthquake Tsunami Senior ESC is deployed to Mendocino EOC

Cal OES
GOVERNOR'S OFFICE OF EMERGENCY SERVICES

FIRE ACTIVITY

MENDOCINO LAKE COMPLEX, VEGETATION FIRE, MENDOCINO AND LAKE COUNTIES (Continued)

Deployments

- 2 Public Safety Communications Technicians
- 1 Coastal Region Administrator is deployed to Clearlake Emergency Operation Center (EOC) (Lake County)
- 1 Coastal Region Ports & Harbors Emergency Services Coordinator (ESC) is deployed to Clearlake EOC
- 1 Cal OES Law Enforcement Branch Assistant Chief
- 1 Cal OES Fire and Rescue Branch Assistant Chiefs

Recovery

- Mendocino County LAC, managed by FEMA, opened on 10/17/17 and will remain open until further notice from 0900-1900 hours.
    - Location: Mendocino College, 1000 Hensley Creek Rd., Mendocino
- Lake County LAC will open 10/17/18 – 10/21/17, 1100-1900 hours
    - Location: Clearlake Senior Community Center, 3245 Bowers Ave., Clear Lake

Significant fires in the complex include: Redwood Valley (Potter) and Sulphur

Redwood Valley (Potter), Vegetation Fire

Location: Potter Lake

- Fire perimeter continues to hold, crews continue to improve containment line

FMAG

- On 10/09/17, a Fire Management Assistance Grant (FMAG) application was received and has been approved; declaration number FEMA-5219-FM-CA.

Proclamation

- On 10/09/17, Governor Edmund G. Brown Jr. issued an emergency proclamation for Butte, Lake, Mendocino, Nevada and Orange counties due to the effects of multiple fires, including the Cherokee, LaPorte, Sulphur, Potter, Cascade, Lobo and Canyon fires. Click here for full Proclamation
- On 10/16/17, a Proclamation of a Local Emergency was submitted by Mendocino County requesting CDAA and the State assistance in the removal of hazardous material resulting from the Mendocino Lake Complex Fire.

Shelters

- See attachment for detailed sheltering information.

Schools

- See attachment for closure information.

Cal OES
GOVERNOR'S OFFICE OF EMERGENCY SERVICES

FIRE ACTIVITY

MENDOCINO LAKE COMPLEX, VEGETATION FIRE, MENDOCINO AND LAKE COUNTIES (Continued)

Sulphur, Vegetation Fire, Lake County

Location: Clear Lake Oaks

- CAL FIRE IMT – 4 (Russell)
- Crews continue to mop-up and strengthen containment lines.

FMAG

- On 10/09/17, a Fire Management Assistance Grant (FMAG) application was received and has been approved; declaration number FEMA-5221-FM-CA.

Proclamation

- On 10/09/17, a Proclamation from Lake County was received due to the Sulphur Fire. There are no requests for State assistance.
- On 10/09/17, Governor Edmund G. Brown Jr. issued an emergency proclamation for Butte, Lake, Mendocino, Nevada and Orange counties due to the effects of multiple fires, including the Cherokee, LaPorte, Sulphur, Potter, Cascade, Lobo and Canyon fires. Click here for full Proclamation
- On 10/15/17, a Proclamation from the City of Clearlake was received due health and safety threats from the Sulphur Fire. They are requesting a Gubernatorial Proclamation, assistance under CDAA, and direct assistance to remove hazardous waste and debris.
- On 10/16/17, a Proclamation of a Local Emergency was submitted by the Lake County Health Officer for debris removal due to the Sulphur Fire.

Bear, Vegetation Fire, Santa Cruz County

Location: Bear Creek Canyon Rd, 4 miles northeast of Boulder Creek

Jurisdiction: State DPA, SRA, San Mateo – Santa Cruz Unit

Per the Cal OES Duty Officers and ICS-209 as of 10/19/17 at 0746 hours:

- 320 acres, 30% contained
- Expected Containment: 10/21/17
- Heavy fuels and steep terrain continue to challenge fire suppression
- 300 structures remain threatened
- The fire is burning below the Las Cumbres subdivision which is under an evacuation order

Activations

- On 10/17/17 Santa Cruz County EOC activated at Level II.

Deployments

- 2 Cal OES Fire and Rescue Branch Assistant Chiefs

Cal OES
GOVERNOR'S OFFICE OF EMERGENCY SERVICES

FIRE ACTIVITY

Bear, Vegetation Fire, Santa Cruz County (Continued)

FMAG

- On 10/17/17 at 1553 hours, a Fire Management Assistance Grant (FMAG) application has been submitted.

Evacuations

- Per the Cal OES Law Enforcement Branch as of 10/19/17 at 0737 hours, mandatory evacuations have been lifted:
    - Bear Creek area: Repopulation will occur today, 10/19/17 at 1200 hours.
    - Los Cumbres area: Repopulation will occur today, 10/19/17 at 0800 hours.

Road Closures

- Per the Cal OES Law Branch as of 10/19/17 at 0737 hours, all roadways will reopen on at 0800 hours.

Shelter

- Shelters have transitioned into Evacuation Centers

Evacuation Center

- These centers are available for drop in help from 1000 to 1600 hours until all evacuations have been lifted.
    - Lakeside Elementary School, 19621 Black Rd., Los Gatos
    - Zayante Fire Department, 7700 E. Zayante Rd., Felton

NEU WIND COMPLEX, VEGETATION FIRE, NEVADA, YUBA, AND BUTTE COUNTIES

Jurisdiction: State DPA, SRA

Per the Cal OES Fire Duty Officer on 10/17/17 at 1718 hours:

- 17,037 acres, 100% contained
- Expected Containment: 10/16/17
- Destroyed: 203 residences, 1 commercial and 194 outbuildings
- Damaged: 6 residence and 10 outbuildings
- CALFIRE IMT (Patterson)
- See attached Cal OES Fire and Rescue Branch Whiteboard for resource information
- Significant fires in the complex include: Cascade, LaPorte, McCourtney, and Lobo

Shelters

- There are no shelters open in Nevada County and Butte County.
- Butte County has one shelter established at the Yuba-Sutter Fairgrounds. The shelter is scheduled to close on 10/20/17 at 1200 hours.
- See attachment for detailed sheltering information.

Cal OES
GOVERNOR'S OFFICE OF EMERGENCY SERVICES

FIRE ACTIVITY

NEU WIND COMPLEX, VEGETATION FIRE, NEVADA, YUBA, AND BUTTE COUNTIES (Continued)

Recovery

- Yuba County LAC opened on 10/18/17 and will remain open through 10/20/17, hours of operation 1000-2000
    - Location: Yuba County Admin Office, 915 8th St., Marysville
- Butte County LAC will open 10/18/17 – 10/19/17, 1000-1600 hours
    - Location: Bangor Community Center, 7500 Oro Bangor Hwy., Bangor
- Cal OES Damage Assessment Teams will be in the following areas:
    - Yuba County on 10/18/17 and 10/19/17
    - Nevada and Butte Counties on 10/20/17

Cascade, Vegetation Fire, Yuba County

Location: Community of Loma Rica

- Continued Mop-Up and strengthening containment lines

Activations

- Inland Region Emergency Operation Center (EOC) is activated at Level II during an operational period of 0700 hours to 1900 hours.
- Yuba County EOC has resumed Duty Officer monitoring
- Butte County EOC is activated to Level I

Deployments

- 1 Cal OES acting Deputy Regional Administrator (RA) is deployed to Butte County EOC
- 1 Cal OES Inland Region Emergency Services Coordinator (ESC) to Yuba County EOC
- 1 Cal OES Law Enforcement Branch Assistant Chief
- 1 Cal OES Fire Rescue Branch Assistant Chief

FMAG

- On 10/09/17, a Fire Management Assistance Grant (FMAG) application was received and has been approved; declaration number FEMA-5216-FM-CA.

Proclamation

- On 10/09/17 at 0810 hours, a Proclamation of Local Emergency was received from Yuba County due to multiple fire requesting FMAG, Governors Proclamation CDAA and any other available assistance.
- On 10/09/17, Governor Edmund G. Brown Jr. issued an emergency proclamation for Napa, Sonoma and Yuba counties due to the effects of multiple fires which have damaged critical infrastructure, threatened thousands of homes and caused the evacuation of residents. Click here for full Proclamation
- On 10/16/17 the California State Warning Center (CSWC) received a Proclamation of a Local Emergency from Yuba County Environmental Health Department requesting assistance with debris removal and the DTSC Hazardous Waste Task Force.

Cal OES
GOVERNOR'S OFFICE OF EMERGENCY SERVICES

FIRE ACTIVITY

NEU WIND COMPLEX, VEGETATION FIRE, NEVADA, YUBA, AND BUTTE COUNTIES (Continued)

LaPorte Fire, Vegetation Fire, Butte County

Location: Bangor, Butte County

- Continued Mop-Up and strengthening containment lines

Activations

- Inland Region Emergency Operation Center (EOC), is activated at Level II during an operational period of 0700 hours to 1900 hours.
- Butte County EOC is activated to Level I

Deployments

- 1 Cal OES Inland Region Emergency Services Coordinator (ESC)
- 1 Cal OES Law Enforcement Branch Assistant Chief

Shelters

- See attachment for detailed sheltering information.

Proclamation

- On 10/09/17, Governor Edmund G. Brown Jr. issued an emergency proclamation for Butte, Lake, Mendocino, Nevada and Orange counties due to the effects of multiple fires, including the Cherokee, LaPorte, Sulphur, Potter, Cascade, Lobo and Canyon fires, which have damaged critical infrastructure, threatened homes and caused the evacuation of residents. Click here for full Proclamation
- On 10/16/17 the California State Warning Center (CSWC) received a Proclamation of a Local Emergency from the Nevada County Public Health Officer and the Nevada County Director of Environmental Heath due to hazardous waste and debris from the Wind Complex, McCourtney and Lobo Fires.

Lobo, Vegetation Fire, Nevada County

Location: SW of Grass Valley, Lake Wildwood

- Continued mop-up and suppression repair

Activations

- Inland Region Emergency Operation Center (EOC) is activated at Level II during an operational period of 0700 hours to 1900 hours.
- Nevada County EOC is activated at Level I

Deployments

- 1 Cal OES Inland Region Emergency Services Coordinator (ESC)
- 1 Cal OES Fire and Rescue Branch Assistant Chief
- 1 Cal OES Law Enforcement Branch Assistant Chief

Cal OES
GOVERNOR'S OFFICE OF EMERGENCY SERVICES

FIRE ACTIVITY

NEU WIND COMPLEX, VEGETATION FIRE, NEVADA, YUBA, AND BUTTE COUNTIES (Continued)

FMAG

- On 10/09/17, a Fire Management Assistance Grant (FMAG) application was received and has been approved; declaration number FEMA-5217-FM-CA.

Proclamation

- On 10/09/17, Governor Edmund G. Brown Jr. issued an emergency proclamation for Butte, Lake, Mendocino, Nevada and Orange counties due to the effects of multiple fires, including the Cherokee, LaPorte, Sulphur, Potter, Cascade, Lobo and Canyon fires, which have damaged critical infrastructure, threatened homes and caused the evacuation of residents. Click here for full Proclamation

Buck, Vegetation Fire, Trinity County

Location: 2 mi NE of Buck Ridge, 2 mi NW of Black Mt
Jurisdiction: Federal DPA, FRA, Shasta Trinity NF
Per the Cal OES Fire Duty Officer as of 10/19/17 at 0746 hours:

- 12,475 acres, 68% contained (total percent to be contained: 80%)
- Expected Containment: 11/05/17
- Type 3 IC (Jennings)
- Fire continues to burn actively on the west and east sides of the fire.
- Threats to historical cabin, commercial timberlands, private lands, forest plantations, old growth timber, and active owl nests.
- Forest area closure in effect.
- Federal ground resources committed

Table, Vegetation Fire, El Dorado County

Location: Table Rock W of Wrights Lake
Jurisdiction: Federal DPA, FRA, El Dorado NF
Per the Cal OES Duty Officers and ICS-209 as of 10/18/17 at 0956 hours:

- 426 acres, 95% contained
- Expected Containment: 10/17/17
- Type 3 IC (Pereria)
- Threat to heritages

Lion, Vegetation Fire, Tulare County

Location: Lion Creek, Golden Trout Wilderness x 11 miles NE of Camp Nelson
Jurisdiction: Federal DPA, FRA, Sequoia National Forest
Per the Cal OES Fire Duty Officer and ICS-209 as of 10/18/17 at 1733 hours:

- 19,050 acres, 0% contained
- Expected Containment: 11/27/17
- Moderate fire behavior
- Structure threat has been mitigated

FIRE ACTIVITY

CRITICAL INFRASTRUCTURE

Utilities outages by County:

- Per CUEA as of 10/19/17 at 0753 hours:

County	Power Outage	Gas Outage	Cell Sites Down	Water Systems Down
Mendocino	0	0	0	0
Napa	1,162	1,711	0	0
Sonoma	2,882	7,845	0	0
Solano	0	3,889	0	0

Cal OES
GOVERNOR'S OFFICE OF EMERGENCY SERVICES

MAJOR ROAD / HIGHWAY / BRIDGE CLOSURES

Major Road Closures		
Northern California	Central California	Southern California
No Lifeline Route Closures	No Lifeline Route Closures	No Lifeline Route Closures

Lifeline Routes
- There are no lifeline route closures.

Non-Lifeline Routes:
- There are no non-lifeline route closures.

Wildfire Closures:
- Please see attached for detailed Wildfire Closures.

Emergency Center Activations:
- The Caltrans HQ Department Operations Center (DOC) deactivated and has resumed to Duty Officer monitoring as of 1100 hours on 10/18/17.

Interactive Travel Forecast Map Based on Weather Conditions Provided by National Weather Service (Prototype)
http://www.wrh.noaa.gov/wrh/travel/?wfo=mtr

Click on the Caltrans Logo to check current highway conditions.
You can also call 1-800-427-7623 for current highway conditions.

California 911 System

CA 911 Outages		
Northern California	Central California	Southern California
No 911 Outages	No 911 Outages	No 911 Outages

Service Interruptions:

- None Reported

Remote/Community Isolations:

- None Reported

Cal OES
GOVERNOR'S OFFICE
OF EMERGENCY SERVICES

Key Points

10/19 – 10/25

Thursday - Friday

- Wind, rain and mountain snow in the NW spreads east across the north
- Critical fire weather conditions Mono and Eastern Alpine Counties on Thursday
- Large surf event, up to 20 feet, starting Friday for most of the Coast

Saturday

- Large surf event continues along the Coast. Strong north winds SoCal in the morning

Sunday-Tuesday

- Hot, dry and windy across Socal

Wednesday

- No significant weather hazards expected

California OES Impact Threat Matrix

Oct 19 – 25, 2017

DAY/THREAT	THU	FRI	SAT	SUN	MON	TUE	WED
Fire Weather	Cntrl Sierra		Cntrl CA	South	South	South	
Winds							
Extreme Cold							
Snow	N Mtns	N Mtns					
Heavy Rain/ Flash Flooding							
River Flooding							
Severe Weather							
Heat				SoCal Coast	SoCal Coast	SoCal Coast	

- High Threat
- Moderate Threat
- Slight Threat
- No Discernible Threat

Day 1 Weather Hazards

Valid: 0800 Thu – 0800 Fri

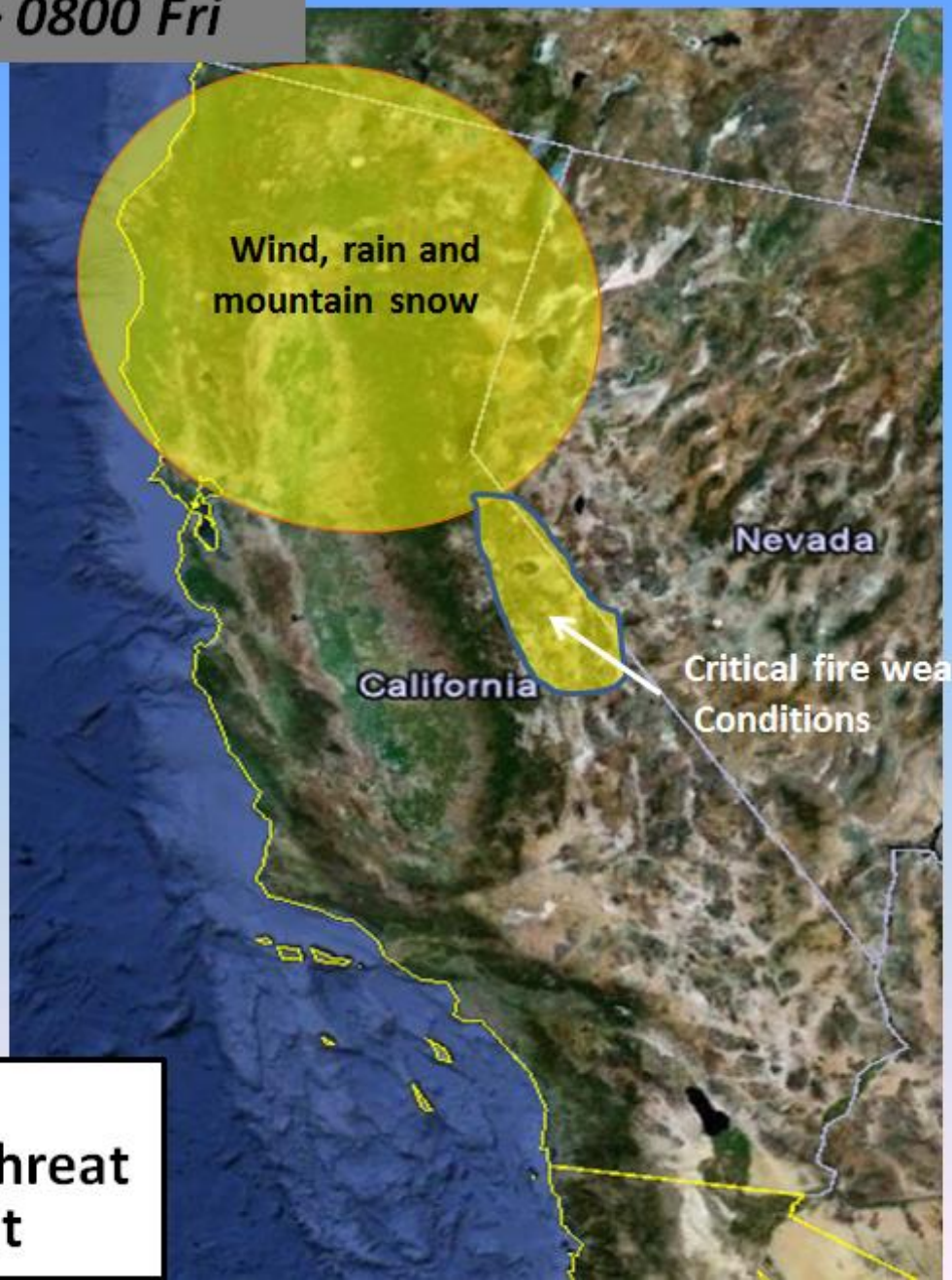

High Threat
Moderate Threat
Slight Threat

Day 3-6 Weather Hazards

Valid: 0800 Sat – 0800 Tue

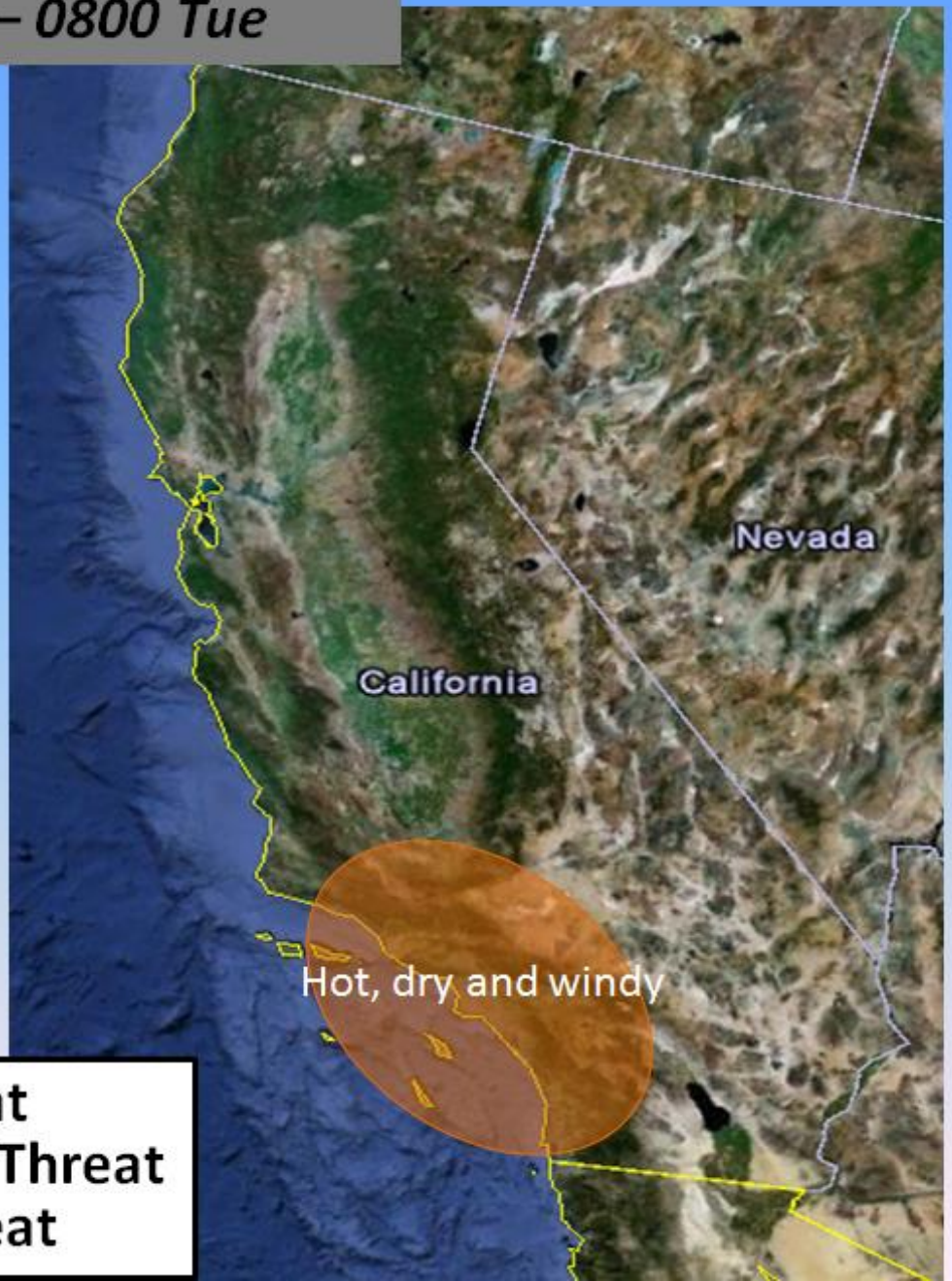

- High Threat
- Moderate Threat
- Slight Threat

WEATHER OF CONCERN

Weather of Concern

- A cold front will generate widespread rain today through tonight. Highest rain amounts will be in Del Norte County with lighter amounts expected for southern Mendocino County. A few inches of snow is expected above 5000 feet as colder air and showers arrive on Friday.

Active Weather Warnings, Watches and Advisories by County:

- https://alerts-v2.weather.gov/counties/CA

Cal OES
GOVERNOR'S OFFICE
OF EMERGENCY SERVICES

WEATHER SYNOPSIS BY REGION

NORTHERN CALIFORNIA

*** Strong Gusty S-SW Winds Higher Terrain and E of the Crest Today ***

S-SW winds will increase today ahead of a low pressure system and cold front that will eventually bring rain and mountain snow to most of the region. Peak wind gusts will reach 40-50 mph and locally higher in wind-prone higher terrain areas and some lower spots east of the Cascade-Sierra crest. Places like Weed may see gusts to 50 mph with RH in the 28-35% range for a few hours today before humidity climbs higher. Some inland areas still have RH in the 20-30% range this morning, but by mid-afternoon all portions of the region will have increasing RH, as well as cloud cover. Rain will move into far NW CA by 1400 hrs. or so and reach a Yreka-Hayfork-Ukiah line by sunset, and continue spreading over the entire region overnight. Showers will continue in the mountains Friday, and another wave of lighter rain will move through far NW CA on Saturday. Rainfall totals by early Sunday could be 2 inches in the far NW CA mountains, 0.25-1.00 inches elsewhere NW of a line from Santa Rosa-Redding-Alturas and in the N Sierra, and lighter amounts E of the crest, farther S in the Sacramento Valley and in the Bay Area.

A significant warming and drying trend is expected following the trough passage late weekend and lasting into the following week. Periods of light N-NE/Offshore winds are possible with this pattern, but no significantly strong winds are expected.

SOUTHERN CALIFORNIA

Cooler and windy across the mountains and deserts today and Friday

Hot, dry and breezy over the weekend into early next week

A strong storm system over the Pacific Northwest will usher in a short period of cooler and more humid weather the next two days. Temperatures will continue to decline the next two days, and by Friday, highs will be in the 50s in the mountains, 60s at the coast to the upper 70s in the valleys. Some light showers will be possible across the central coast and the Sierras from Yosemite N.P. northward tonight into Friday. All precipitation amounts are expected to be under 0.25 of an inch. Further south, a deep marine layer may bring some drizzle to areas near the mountains Friday morning. It will be windy in the deserts and Sierras this afternoon through Friday evening. In general, winds will be in the 25-40 mph in the deserts and the Sierras above 8,000 feet through Friday evening. Strong gusts will be possible tonight along the Crest. After the front passes eastward, north winds of 20-30 mph will be possible in Santa Barbara County and the I-5 Corridor Friday night into Saturday. Similar wind speeds can be expected through the Cajon Pass Saturday. The winds will transition to an offshore orientation Saturday night into Sunday morning. At this time, the strongest offshore winds are anticipated to occur Sunday night and Monday night when some gusts to 35 mph will be possible over Southern California. The offshore winds do not appear to be overly strong, but they will last for several days and may cover a wide area as opposed to the last two events which were more focused on discrete areas. The primary concern during the outlook period will be the return of very hot and dry weather as the offshore flow couples with a strong ridge of high pressure across the state. High temperatures next Sunday through Tuesday will be in the 90s in the interior valleys and foothills of Central California to 100-105 across the valleys and even the coastal areas of Southern California. Minimum RH will be in the single digits below 6,000 feet with poor recovery at night. Cooler weather may slowly return next Wednesday or Thursday.

WEATHER MAP

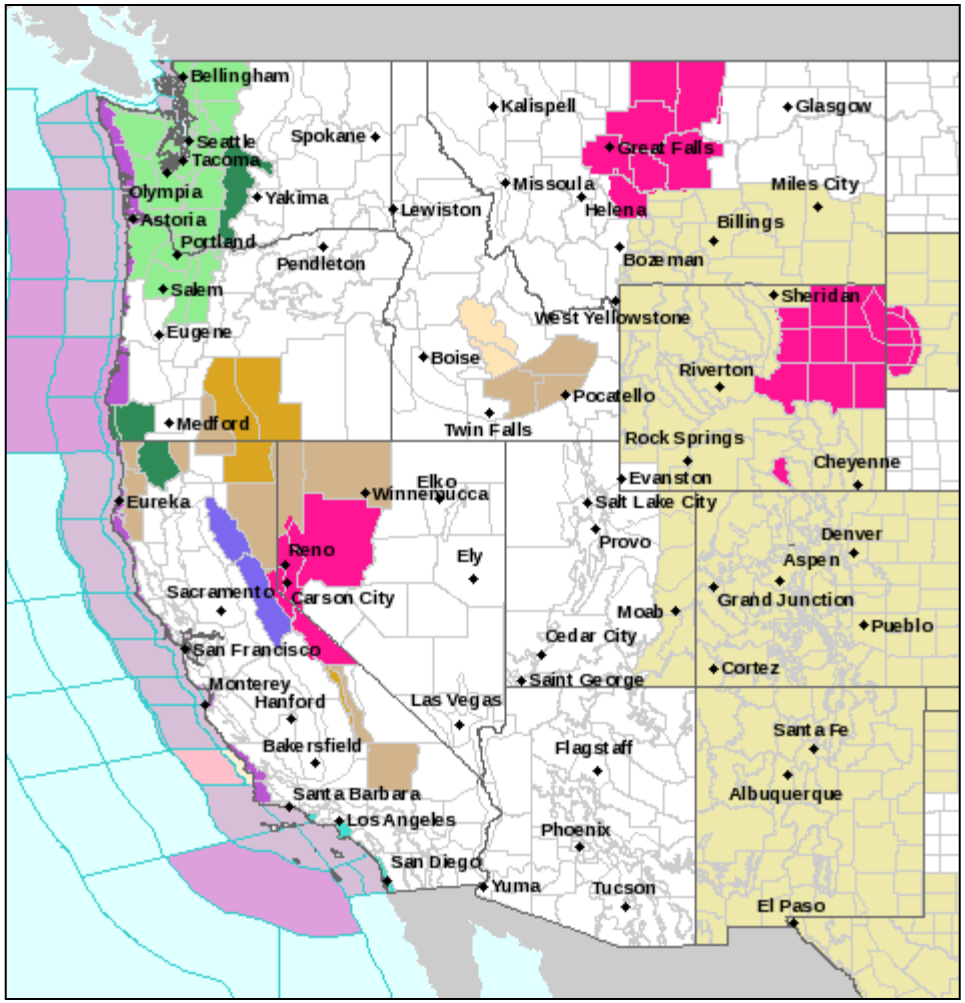

- High Wind Warning
- Flood Warning
- Flash Flood Watch
- Gale Warning
- Red Flag Warning
- Winter Weather Advisory
- High Surf Advisory
- Small Craft Advisory For Hazardous Seas
- Small Craft Advisory For Rough Bar
- Small Craft Advisory For Winds
- Small Craft Advisory
- Hazardous Seas Warning
- Lake Wind Advisory
- Wind Advisory
- Beach Hazards Statement
- Gale Watch
- Special Weather Statement
- Marine Weather Statement
- Hazardous Weather Outlook
- Hydrologic Outlook

Cal OES
GOVERNOR'S OFFICE OF EMERGENCY SERVICES

Cal OES LAW ENFORCEMENT MISSIONS

Cal OES Law Missions

- **2017-LAW-41277, 10/16/17, 1430 hours:** San Mateo County Sheriff's Department (SMSD) is requesting resources to assist in locating the remains of a missing person who has been missing since June/2017. SMSD is requesting (4) Human Remains Detection Search Dog Team. This search will take place on 10/22/17 at 0700 hours. The location of the C/P will be the park and ride at Highway 35 and Highway 92. California OES Law Enforcement Branch is coordinating the search dog response. **Mission Ongoing.**

- **2017-LAW-40463, 10/13/17 0941 hours:** Sonoma Sheriff requested California National Guard support (CNG) for search missions. Request is for 29 personnel with 3 vehicles for searches of burned out areas. CNG has accepted the mission. **Mission Ongoing.**

- **2017-LAW-40440, 10/13/17, 0935 hours:** Dixon State Fairgrounds Manager requested 20 CNG Military Police (MP) personnel to provide physical security for the evacuation shelter and response operations. Mission accepted by CNG. **Mission Ongoing.**

- **2017-LAW-40407, 10/13/17, 1000 hours:** The Department of Health and Human Services (DHHS) requested CHP escort into the evacuated area to certify Kaiser Permanente Hospital in Santa Rosa for repopulation. Mission accepted by CHP. **Mission Ongoing.**

- **2017-LAW-39898, 10/11/17, 2200 hours:** Mendocino County Sheriff's Office contacted LDO for assistance in obtaining Friendly Force Trackers (Nano's) from CNG. The devices were necessary for Mutual Aid assets arriving to assist with the fire in unfamiliar territories. The Cal OES Law Enforcement Duty Officer (LDO) made contact with CNG which accepted the mission. **Mission Ongoing.**

- **2017-LAW-39867, 10/11/17, 2100 hours:** CHP was requested to staff gates at the Dixon shelter in Solano County (Dixon Fairgrounds) for security as this is a state owned facility. CHP accepted and will staff immediately. **Mission Ongoing.**

- **2017-LAW-39625, 10/11/17, 1700 hours:** Cal OES Law Branch assisted with securing Law Enforcement Mutual Aid (LEMA) assets for the Mendocino Sheriff's Office from Region IV. The assets requested were for a 7-day Patrol Team deployment. As of 10/11/17 at 2000 hours, El Dorado County Sheriff, Yolo County Sheriff and Davis Police Department agreed to support the mission and would be responding to the Mendocino Fairgrounds in Ukiah. **Mission Ongoing.**

Cal OES
GOVERNOR'S OFFICE
OF EMERGENCY SERVICES

Cal OES MISSION TASKING

Cal OES Missions

- **2017-Coastal-37716:** One Air Monitor for Humboldt County (On Scene)
- **2017-Inland-37583:** DTSC Hazardous Waste Task Force (Detwiler Fire)
- **2017-Inland-37584:** CalRecycle Debris Management Task Force (Detwiler Fire)
- **2017-Inland-37776:** Two Air Monitors for Mariposa County (On Scene)
- **2017-Inland-38039:** Five California Air Resources Board (CARB) air monitors have been placed in Siskiyou County to monitor smoke from numerous wildfires in Siskiyou County as well as smoke drifting into Siskiyou County from wildfires in Modoc, Trinity, Del Norte and Humboldt counties. (On Scene). Siskiyou County is working with CARB to schedule a removal date of the monitors.
- **2017-SOC-38645:** One California Department of Transportation Archeologist to support the Joint Field Office (JFO) from 09/27/17 to 10/27/17. In coordination with a Cal OES Senior Environmental Planner, the Associate State Archeologist will review Disaster Damage Descriptions for potential California Historical Resources Information System (CHRIS) requests and request CHRIS reports when necessary.
- **2017-SOC-40021:** MIGU-3 will be deployed to Bangor Local Assistance Center (LAC), Butte County on 10/18/17- 10/19/17.
- **2017-SOC-40157:** 14 UHF Hand Held Radios for CNG & 12 Sonim AT&T Phones for Medical Staff & Deptarment Developmental Services in Dixon. 14 UHF radios were returned to SOCC, cache phones are still issued and in use.
- **2017-SOC-40594:** COMM-62 deployed to Sonoma Co EOC, Santa Rosa; supporting Cal OES Staff.
- **2017-SOC-41397:** MIGU--4 deployed to Sonoma County EOC, Santa Rosa to support Cal OES Staff.
- **2017-IREOC-38682:** DTSC Hazardous Waste Task Force (Helena Fire)
- **2017-IREOC-38683:** CalRecycle Debris Management Task Force (Helena Fire)
- **2017-Cal OES-35819:** Twelve Caltrans engineers requested to conduct damage and site inspections throughout the state for impacts related to 2017 February Winter Storms. The lead engineer will report to the Joint Field Office to coordinate the response.
- **2017-Cal OES-38400:** One Air Quality E-BAM modem for Klamath (Del Norte OA)
- **2017-Cal OES-38725:** Caltrans to perform bridge inspections on the National Trails Highway, San Bernardino County (On Scene)
- **2017-Cal OES-39160:** Communications Support for the Helena Fire, Trinity County.
- **2017-Cal OES-39620:** Nevada National Guard providing 1 Joint Incident Support Communications Capability (JISCC) at Elsie Allen High School in Santa Rosa (Evacuation Center) starting on 10/11/17. The JISCC will provide VoIP phone access and Wi-Fi to displaced persons until contract communication (ex: ATT / Verizon) services can be restored. Duration of mission is estimated at 21 days. Demobilization is currently scheduled for 11/01/17.

Cal OES
GOVERNOR'S OFFICE OF EMERGENCY SERVICES

Cal OES

GOVERNOR'S OFFICE
OF EMERGENCY SERVICES

Mission:
We protect lives and property, build capabilities, and support our communities for a resilient California.

We achieve our mission by serving the public through effective collaboration in preparing for, protecting against, responding to, recovering from, and mitigating the impacts of all hazards and threats.