(Unclassified // FOUO)
Cal OES Internal Statewide Incident Briefing
2000 hours, May 5, 2020

Middle McCloud Falls in the Shasta-Trinity National Forest.

Photo Credit: Jennifer_mrshll / IG

Cal OES
GOVERNOR'S OFFICE
OF EMERGENCY SERVICES

Duty Officer	
EDO	Alex Cabassa
CSWC Watch Officer	Gino Muscolino (Day) Justin Christiansen (Night)
STAC Duty Officer	STAC@caloes.ca.gov 916-275-4069
FDC	Cathy Johnson
LDO	Mark Baldwin
IDO	Rod Daugherty
CDO	Sarah Finnigan
SDO	Karla Benedicto
PIO	Brad Alexander
TDO	Ben Green
ITDO	Jason McCartney
EQTP	Yvette LaDuke
Tribal Liaison POC	Denise Shemenski
Access and Functional Needs POC	Vance Taylor

National Terrorism Advisory System

NTAS
NATIONAL TERRORISM ADVISORY SYSTEM
BULLETIN

Unclassified // FOUO 24 Hour STAC Report
• See Attached Report

Cal OES
GOVERNOR'S OFFICE OF EMERGENCY SERVICES

SITUATION SUMMARY

Cal OES Activation Status

State Operations Center	Inland Regional EOC	Coastal Regional EOC	Southern Regional EOC
Level 1	MRCC	MRCC	MRCC

Coronavirus Disease 2019 (COVID-19)

The Cal OES State Operations Center (SOC) activated March 2, 2020, at 0700 hours, in support of the California Department of Public Health (CDPH) Medical Health Coordination Center's (MHCC) statewide response to COVID-19. All Cal OES Regions are providing staff to the Cal OES Multi-Regional Coordination Center (MRCC) in support of statewide operations. The MRCC is a consolidated activation of all CalOES Regional Emergency Operations Centers. Cal OES will continue to provide resource coordination for the COVID-19 event, as well as situation status reporting and advance planning across multiple areas.

Situation Overview

- **FEMA-4482-DR-CA**
  On March 22, 2020, President Trump approved Major Declarations FEMA-4482-DR-CA (DR-4482) for the COVID-19 Pandemic.
- **Executive Order N-33-20**
  On March 4, 2020, the California State Public Health Officer and Director of the California Department of Public Health (CDPH) ordered all individuals living in the State of California to stay home or at their place of residence, expect as needed to maintain Continuity of Operations of the federal critical infrastructure sectors.
- **Global Health Advisory**
  On March 19.2020, the U.S. Department of State issued a Global Health Advisory at Level 4 (Do Not Travel) due to the global impact of COVID-19.

Confirmed Global COVID-19 Cases – Per Worldometers COVID-19 Live Updates as of 1400 Hours on May 5, 2020:

- 3,713,088 (+78,556) Total confirmed cases in 212 countries.
- 257,089 (+5,573) Total deaths.

Confirmed United States COVID-19 Case – Per Centers for Disease Control and Prevention (CDC) as of 1400 Hours on May 5, 2020:

- 1,171,510 (+19,138) Total confirmed cases.
- 68,279 (+823) Total deaths.
- Numbers reported on Saturdays and Sundays are preliminary and not yet confirmed by state and territorial health departments. These numbers will be modified when numbers are updated on Mondays.

- Please see the attached California Department of Public Health (CDPH) / Cal OES Joint Situation Report for additional details.

Cal OES
GOVERNOR'S OFFICE OF EMERGENCY SERVICES

SITUATION SUMMARY

Cal OES INLAND REGION

- See COVID-19 slides.

Cal OES COASTAL REGION

- See COVID-19 slides.

Cal OES SOUTHERN REGION

- See COVID-19 slides.

FIRE ACTIVITY

Cal OES Fire Preparedness Levels		
National	**Northern California**	**Southern California**
Preparedness Level 1	**Preparedness Level 1**	**Preparedness Level 1**
	Multi-Agency Coordination System MACS Mode: 2	**Multi-Agency Coordination System MACS Mode: 2**

*Note: The National and Regional Preparedness Levels are maintained by the National Multi-Agency Coordination (MAC) Group and are separate from Cal OES activation levels.

Cal OES Fire Missions

2019-FIRE-402

- Personnel assigned to fuel reduction efforts in Cal Fire Units: Shasta/Trinity, Nevada/Yuba/Placer, San Benito/Monterey, and Fresno/Kings
    - Five (5) 20-person Hand Crews each and all necessary personnel, support, transportation and materials.
    - 65 additional soldiers to be trained and ready to backfill.
    - Assigned to fuel reduction efforts in SHU, NEU, BEU, and FKU (1 Crew in each unit with the exception of 2 crews in FKU).

COVID-19 Missions

- Please see the attached California Department of Public Health (CDPH) / Cal OES Joint Situation Report for additional details.

Cal OES
GOVERNOR'S OFFICE OF EMERGENCY SERVICES

MAJOR ROAD / HIGHWAY / BRIDGE CLOSURES

Major Road Closures		
Northern California	**Central California**	**Southern California**
No Lifeline Route Closures	**No Lifeline Route Closures**	**No Lifeline Route Closures**

Lifeline Routes:
- There are no lifeline route closures.

Non-Lifeline Routes:
- Click here for a list of current road closures.

Wildfire Closures:
- There are no wildfire closures.

Emergency Center Activations:
- Please see the attached California Department of Public Health (CDPH) / Cal OES Joint Situation Report for additional details.

Interactive Travel Forecast Map Based on Weather Conditions Provided by National Weather Service (Prototype)
- http://www.wrh.noaa.gov/wrh/travel/?wfo=mtr

Click on the Caltrans Logo to check current Hwy. conditions.
You can also call 1-800-427-7623 for current Hwy. conditions.

CALIFORNIA 911 SYSTEM

CA 911 Outages		
Northern California	**Central California**	**Southern California**
No 911 Outages	**No 911 Outages**	**No 911 Outages**

9-1-1 Outages/Remote/Community Isolations

- None reported.

Service Interruptions

- None reported.

Cal OES
GOVERNOR'S OFFICE
OF EMERGENCY SERVICES

WEATHER OF CONCERN

NORTHERN CALIFORNIA

- Nothing significant to report.

SOUTHERN CALIFORNIA

- Gusty winds along southern Los Angeles and Santa Barbara counties through Thursday 05/09/20.
    - Locally damaging 60 mph winds may cause hazards for boating and driving.
    - Possibility of downed trees and branches with the potential to effect power outages.
- Another warming trend will occur this week, with temperatures 10 to 20 degrees above average.
    - Temperatures will peak on Wednesday and Thursday.
    - Multiple Excessive Heat Watches are in effect from 05/05/2020 through 05/09/2020.

Weather Advisories, Watches, and Warnings currently active in California:

- http://www.wrh.noaa.gov/hazardSummary/?state=ca

Active Weather Warnings, Watches and Advisories by County:

- http://www.wrh.noaa.gov/hazardSummary/?state=ca&bycounty=1

Cal OES
GOVERNOR'S OFFICE
OF EMERGENCY SERVICES

WEATHER KEY POINTS
05/05/20 - 05/11/20

Tuesday-Thursday

- Gusty north to northwest winds at times across portions of the southern region, especially in and near the coastal mountain ranges. Wind gusts 35-55 mph are possible.
    - Gusty winds will blow around unsecured objects and make driving difficult, especially for high profile vehicles. Tree limbs could be blown down and a few power outages are possible.

Tuesday-Sunday

- Temperatures start to warm starting Tuesday across the southern portions of the state with moderate heat impacts returning through the rest of the week
- Temperatures warm across the Sacramento and San Joaquin valleys starting Thursday into the weekend with moderate heat impacts
- Much warmer temperatures are expected across southern coastal and inland areas with moderate heat impacts returning
- Dry conditions continue across the state

CALIFORNIA WEATHER IMPACTS
05/05/20 - 05/11/20

Hazards / Day	TUE	WED	THU	FRI	SAT	SUN	MON
Non-Thunderstorm Damaging Winds	Southern	Southern	Southern				
Snow							
Coastal Flooding							
River Flooding							
Thunderstorms (Wind / Hail / Tornadoes)							
Fire Weather (Low Humidity / Wind / Dry Thunderstorms)							
Heat Risk	Southern/ Inland	Southern/ Inland	Southern/ Inland	Southern/ Inland	Southern/ Inland	Southern/ Inland	Southern/ Inland
Heavy Rain / Flash Flooding / Debris Flow							
Cold							

No Impacts | Minimal Impacts | Moderate Impacts | Severe Impacts

EXPERIMENTAL HEAT RISK FORECAST

05/05/20 - 05/07/20

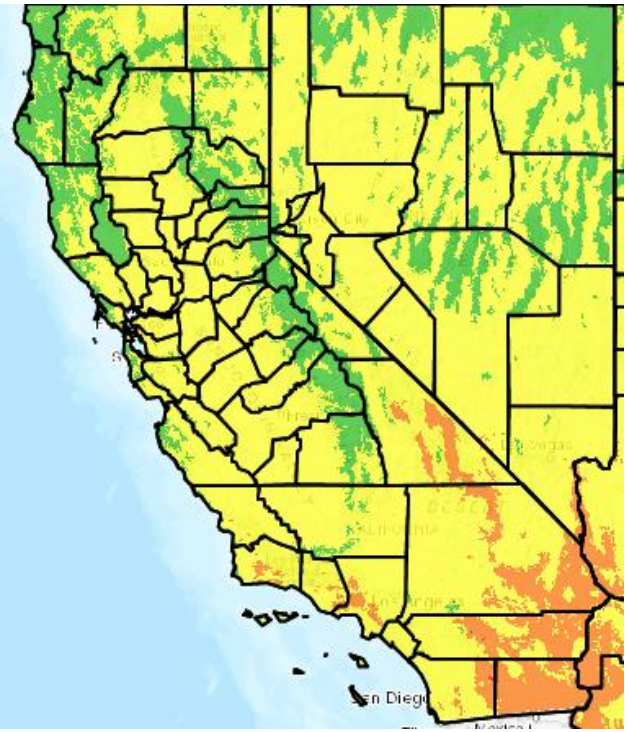

Tuesday

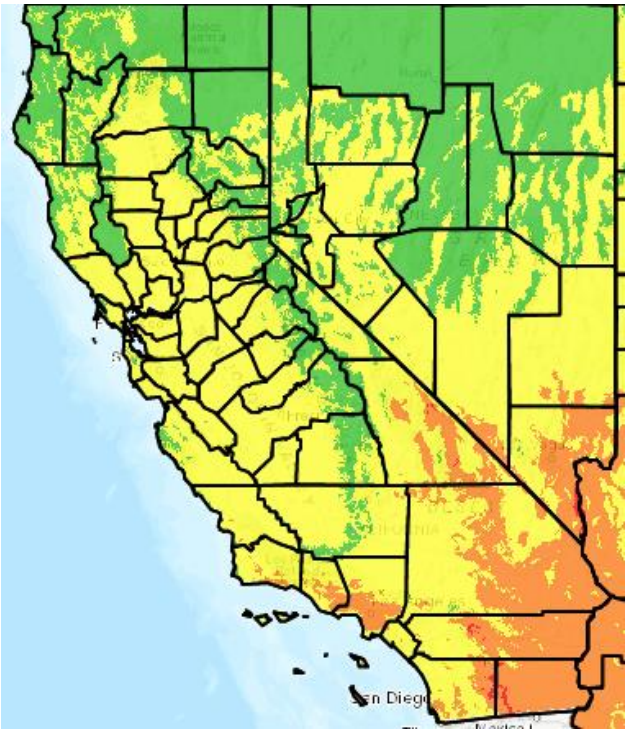

Wednesday

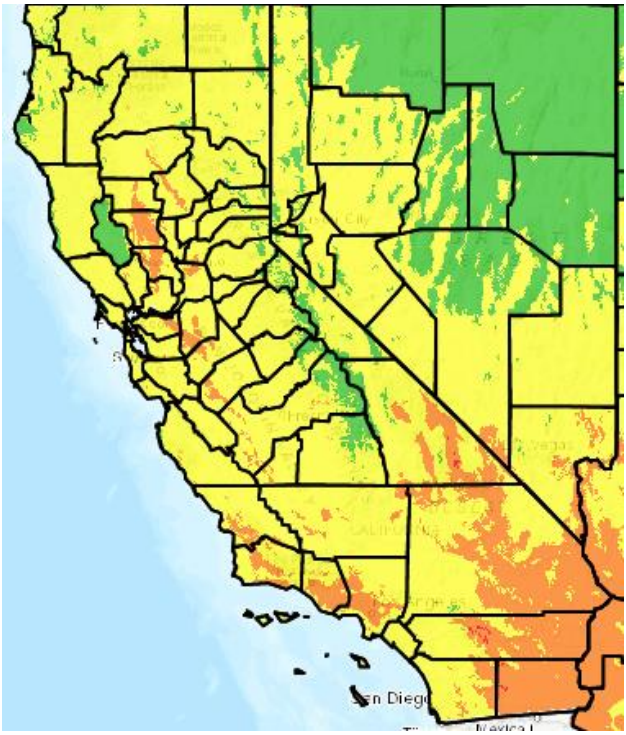

Thursday

Category	Level	Meaning
Green	0	No Elevated Risk
Yellow	1	Low Risk for those extremely sensitive to heat, especially those without effective cooling and/or adequate hydration
Orange	2	Moderate Risk for those who are sensitive to heat, especially those without effective cooling and/or adequate hydration

Category	Level	Meaning
Red	3	High Risk for much of the population, especially those who are heat sensitive and those without effective cooling and/or adequate hydration
Magenta	4	Very High Risk for entire population due to long duration heat, with little to no relief overnight

https://www.wrh.noaa.gov/wrh/heatrisk/

PRECIPITATION FORECAST
05/05/20 - 05/07/20

Tuesday

Wednesday

Thursday

WEATHER OUTLOOK
05/10/20 - 05/18/20

6-10 Day Outlook (May 10 – May 14)

Temperatures

- Above normal temperatures favored statewide

Precipitation

- Above normal precipitation favored across northern CA. Normal precipitation favored across southern CA.

8-14 Day Outlook (May 12 – May 18)

Temperatures

- Above normal temperatures favored statewide

Precipitation

- Above normal precipitation favored across northern CA. Normal precipitation favored across southern CA.

WEATHER MAP

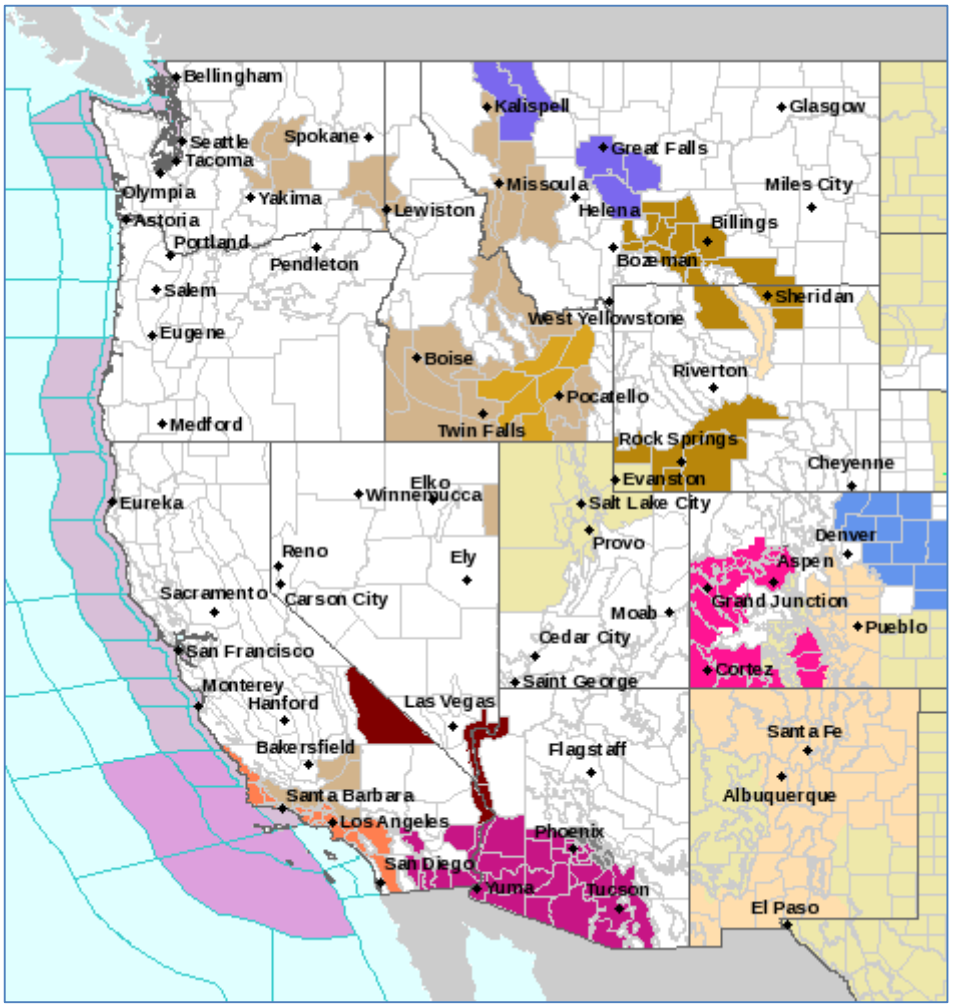

- High Wind Warning
- Excessive Heat Warning
- Gale Warning
- Red Flag Warning
- Winter Weather Advisory
- Heat Advisory
- Flood Advisory
- Small Craft Advisory
- Blowing Dust Advisory
- Wind Advisory
- Frost Advisory
- Hazardous Seas Watch
- High Wind Watch
- Excessive Heat Watch
- Fire Weather Watch
- Special Weather Statement
- Air Quality Alert
- Hazardous Weather Outlook

Cal OES
GOVERNOR'S OFFICE OF EMERGENCY SERVICES

Cal OES LAW ENFORCEMENT MISSIONS

Cal OES Law Missions

2020-LAW-28334, 5/4/2020, 1954 hours: Tulare County Sheriff's Office (TCSO) requesting two single purpose SAR HRD K9 teams to assist in a Law Enforcement sensitive investigation. The requested resources are to meet for a 0700 hour briefing on Tuesday, 5/5/2020, at the Tulare County Sheriff's Substation in Orosi. Cal OES LEB coordinating the response. **UPDATE, 5/4/2020, 2102 hours:** Cal OES State SAR K-9 Coordinator advising two SAR HRD K-9 teams has committed to TCSO's request. LDO updated TCSO. **MISSION ONGOING**

2020-LAW-27337, 04/30/20, 1327 hours: Mendocino County Sheriff's Office (MCSO) requesting one SAR HRD K-9 team to assist with a Law Enforcement sensitive investigation. The requested resource is to meet for a 0830 briefing on Tuesday, 05/05/20, at the Cal Fire Station in Covelo. Cal OES Law Enforcement Branch (LEB) is coordinating the response. **UPDATE, 04/30/20, 2039 hours:** Cal OES State SAR K-9 coordinator advising SAR HRD K-9 team has committed to MCSO's request. **MISSION ONGOING**

- Please see the attached California Department of Public Health (CDPH) / Cal OES Joint Situation Report for additional details.

Cal OES
GOVERNOR'S OFFICE
OF EMERGENCY SERVICES

Cal OES MISSION TASKING

Cal OES Missions

- Please see the attached California Department of Public Health (CDPH) / Cal OES Joint Situation Report for additional details.

Cal OES
GOVERNOR'S OFFICE
OF EMERGENCY SERVICES

Cal OES

GOVERNOR'S OFFICE
OF EMERGENCY SERVICES

Mission:
We protect lives and property, build capabilities, and support our communities for a resilient California.

We achieve our mission by serving the public through effective collaboration in preparing for, protecting against, responding to, recovering from, and mitigating the impacts of all hazards and threats.