(Unclassified // FOUO)

Cal OES Internal Statewide Incident Briefing

2000 hours, April 7, 2019

Gold fields, Tidy Tips and Phacelia at Carrizo Plain National Monument.

Photo Credit: Bureau of Land Management California / Twitter

Cal OES
GOVERNOR'S OFFICE
OF EMERGENCY SERVICES

Duty Officer	
EDO	Alex Pal
CSWC Watch Officer	Michael Duddy (Day) Reina Laroa (Night)
STAC Duty Officer	STAC@caloes.ca.gov 916-275-4069
FDO	Joe Gear
LDO	Kent Miller
IDO	Walt Kent
CDO	Memoree McIntire
SDO	Jenny Novak
PIO	Justin Jacobs
TDO	George Lowry
ITDO	Lorenzo Shells
EQTP	Yvette LaDuke
Tribal Liaison POC	Denise Shemenski
Access and Functional Needs POC	Vance Taylor

National Terrorism Advisory System

NTAS
NATIONAL TERRORISM ADVISORY SYSTEM
BULLETIN

Unclassified // FOUO

72 Hour STAC Report

- Next Report 04/08/2019

Cal OES
GOVERNOR'S OFFICE OF EMERGENCY SERVICES

SITUATION SUMMARY

Cal OES Activation Status			
State Operations Center	Inland Region EOC	Coastal Region EOC	Southern Region EOC
Normal Operations	Normal Operations	Normal Operations	Normal Operations

Cal OES INLAND REGION

Oroville Dam Spillway Scheduled Water Release, Butte County

On 03/31/19 at 1126 hours, the California State Warning Center (CSWC) was notified by the Department of Water Resources (DWR) that the Emergency Action Plan (EAP) for Oroville Dam High Flow Operations was activated as a precautionary measure only. No hazard or threat to the Oroville Facilities exists.

Per DWR as of 04/07/19 at 1631 hours:

- On 04/07/19 at 1000 hours, Oroville Dam will maintain a release rate of 25,000 CFS (Cubic Feet per Second).
- The Spillway is planned to slowly increase its release rate to 25,000 CFS.
- The Hyatt Power Plant (at the base of the dam) is planned to slowly decrease its release rate to 0 CFS.
- Approximately 24,994 CFS is being released into the Feather River.
- This is to maintain flood protection of lake levels while also observing the spillway perform at higher release.
- DWR will continue to notify local emergency management agencies and entities along the Feather River of significant changes in releases from Lake Oroville.
- Cal OES Dam Safety will stay engaged with the dam owner throughout the water release and keep CSWC up-to-date if anything changes.
- CSWC will continue to monitor the situation and provide updates as they become available.

Cal OES COASTAL REGION

- Nothing significant to report.

Cal OES SOUTHERN REGION

- Nothing significant to report.

Cal OES
GOVERNOR'S OFFICE OF EMERGENCY SERVICES

FIRE ACTIVITY

Cal OES Fire Preparedness Levels		
National	**Northern California**	**Southern California**
Preparedness Level 1	**Preparedness Level 1**	**Preparedness Level 2**
	Multi-Agency Coordination System MACS Mode: 2	**Multi-Agency Coordination System MACS Mode: 2**

Please note: The National and Regional Preparedness Levels are maintained by the National Multi-Agency Coordination (MAC) Group and are separate from Cal OES activation levels.

Cal OES Fire Missions

- **2019-FIRE-402:** Incident Number: CA-CDF-000127, Request for five 20-person Hand Crew each and all necessary personnel, support, transportation and materials. 65 additional soldiers to be trained and ready to backfill. Assigned to fuel reduction efforts in SHU, NEU, BEU, and FKU (1 Crew in each unit with the exception of 2 crews in FKU).

Cal OES
GOVERNOR'S OFFICE OF EMERGENCY SERVICES

MAJOR ROAD / HIGHWAY / BRIDGE CLOSURES

Major Road Closures		
Northern California	**Central California**	**Southern California**
No Lifeline Route Closures	**No Lifeline Route Closures**	**No Lifeline Route Closures**

Lifeline Routes:
- There are no lifeline route closures.

Non-Lifeline Routes:
- Click here for a list of current road closures.

Wildfire Closures:
- There are no wildfire closures.

Emergency Center Activations:
- There are no emergency center activations.

Interactive Travel Forecast Map Based on Weather Conditions Provided by National Weather Service (Prototype)
http://www.wrh.noaa.gov/wrh/travel/?wfo=mtr

Click on the Caltrans Logo to check current Hwy. conditions.
You can also call 1-800-427-7623 for current Hwy. conditions.

CALIFORNIA 911 SYSTEM

CA 911 Outages		
Northern California	**Central California**	**Southern California**
No 911 Outages	**No 911 Outages**	**No 911 Outages**

911 Outages/Remote/Community Isolations:

- None reported.

Service Interruptions:

- None reported.

Cal OES
GOVERNOR'S OFFICE
OF EMERGENCY SERVICES

WEATHER OF CONCERN

NORTHERN CALIFORNIA

- Tonight the jet stream will lift northward with light precipitation possible over the coastal range and western Shasta County.
- Monday and Monday night will bring the best precipitation chances throughout the northern interior.
    - Monday afternoon into the evening hours will see a chance of heavy rain and accumulating hail in the north end of the valley.

SOUTHERN CALIFORNIA

- Much warmer temperatures are expected today and Monday, with Death Valley making a run at its first 90 and 100 degree readings of the season, respectively, on Monday.
    - By Tuesday, temperatures will return to seasonal levels as pressure levels drop, which will create opportunities for precipitation.

Weather Advisories, Watches, and Warnings currently active in California:

- http://www.wrh.noaa.gov/hazardSummary/?state=ca

Active Weather Warnings, Watches and Advisories by County:

- http://www.wrh.noaa.gov/hazardSummary/?state=ca&bycounty=1

Cal OES
GOVERNOR'S OFFICE
OF EMERGENCY SERVICES

WEATHER KEY POINTS

04/07/19 - 04/13/19

Sunday-Monday

- An additional wet storm system will move across far northern CA.
    - Periods of heavy rain mainly along the northern coastal areas and the CA/OR border.
    - Flooding possible along smaller creeks and streams. Areal flooding is possible in urban areas. There is also a threat of landslides and rock falls.
- Gusty offshore winds develop across Southern CA and significantly raise high temperatures well into the 70s and 80s. The gusty winds may impact travel.
- Relative humidity will drop to 15 to 30 percent across portions of southern California creating elevated fire weather conditions.

Tuesday

- Slightly cooler temperatures return with snow levels dropping to 5,500 feet in the northern areas. Snow may cause minor travel impacts over the Sierra.
- Gusty offshore winds continue across southern CA. The strongest winds of the week likely Tuesday Night in these areas.
- Strong winds also possible across the southern desert areas.

Wednesday

- Dry conditions across much of the state with no significant impacts. Cooler temperatures continue.
- Gusty winds continue across southern CA but begin to weaken.

Thursday-Friday

- A weak storm system will move across the state. Snow over the Sierra may cause minor travel impacts.

Saturday

- Dry conditions across much of the state with no significant impacts.

CALIFORNIA WEATHER IMPACTS

04/07/19 - 04/13/19

Hazards / Day	SUN	MON	TUE	WED	THU	FRI	SAT
Non-Thunderstorm Damaging Winds	Southern	Southern	Southern	Southern			
Snow			Inland		Inland	Inland	
Coastal Flooding							
River Flooding							
Thunderstorms (Wind / Hail / Tornadoes)							
Fire Weather (Low Humidity / Wind / Dry Thunderstorms)	Southern	Southern					
Heat Risk							
Heavy Rain / Flash Flooding / Debris Flow	Coastal	Coastal/ Inland					
Extreme Cold							

No Impacts | Minimal Impacts | Moderate Impacts | Severe Impacts

PRECIPITATION FORECAST

04/07/19 - 04/09/19

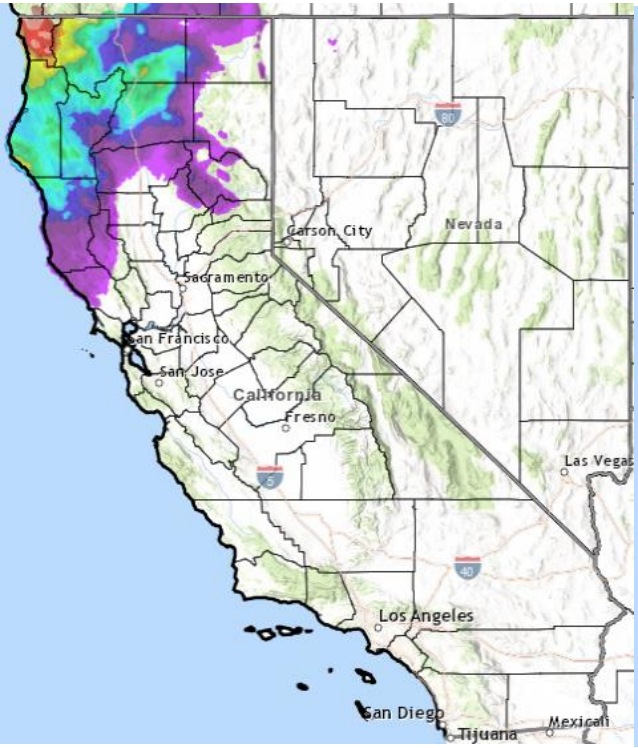

Sunday / Sunday Night

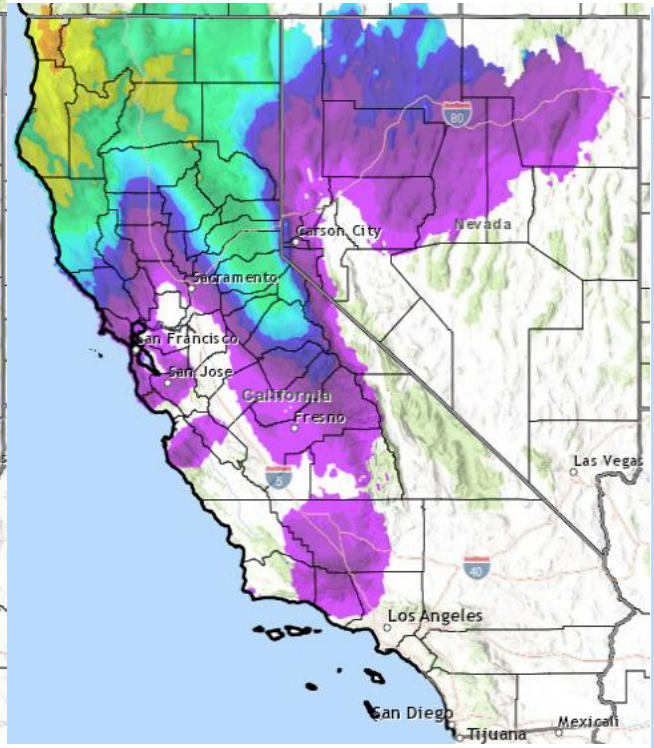

Monday / Monday Night

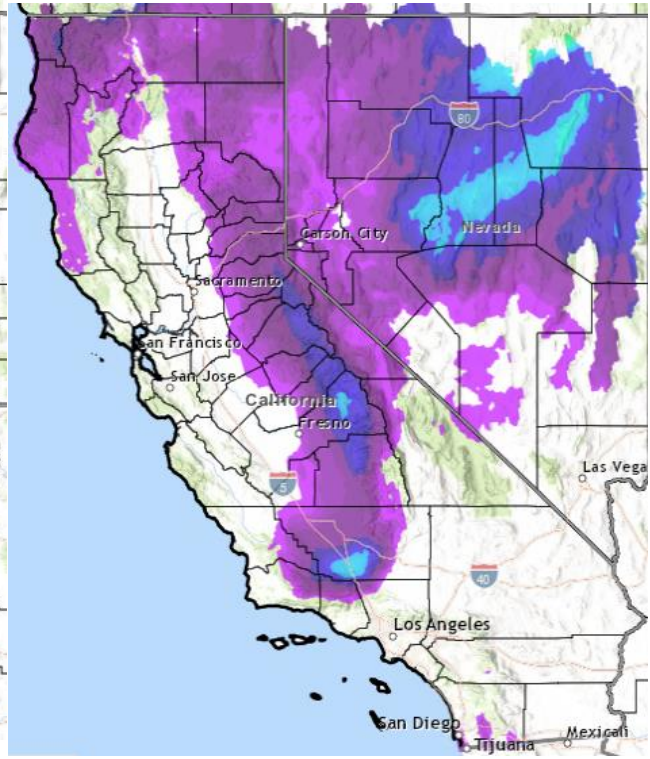

Tuesday / Tuesday Night

Precipitation (inches)



WEATHER OUTLOOK

04/12/19 - 04/20/19

6-10 Day Outlook (Apr 12– Apr 16)

Temperatures

- Low to moderate confidence of above below temperatures across the state

Precipitation

- Low to moderate confidence of above normal precipitation across the state

8-14 Day Outlook (Apr 14 – Apr 20)

Temperatures

- Low confidence of below normal temperatures across the state

Precipitation

- Low confidence of above normal precipitation across the state

WEATHER MAP

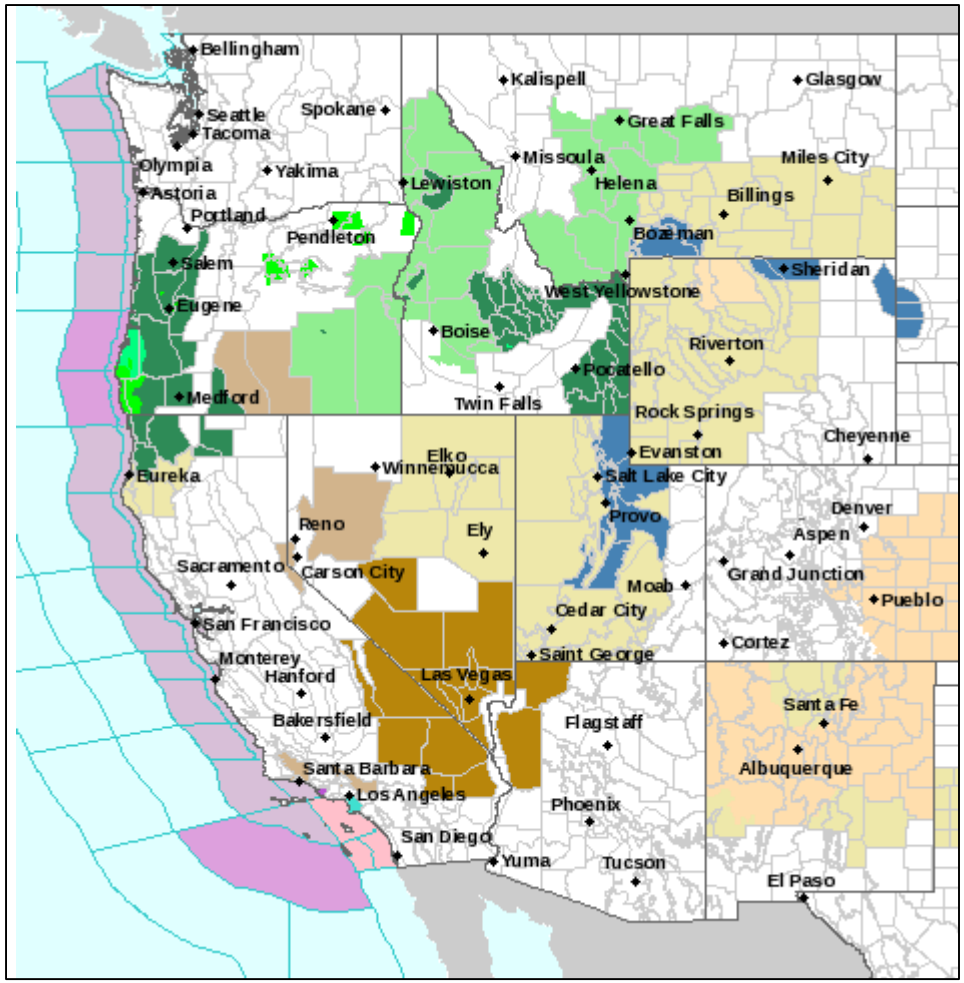

- Flood Warning
- Flash Flood Watch
- Gale Warning
- Flood Advisory
- High Surf Advisory
- Small Craft Advisory For Hazardous Seas
- Small Craft Advisory For Rough Bar
- Small Craft Advisory For Winds
- Small Craft Advisory
- Hazardous Seas Warning
- Lake Wind Advisory
- Wind Advisory
- Beach Hazards Statement
- Gale Watch
- Winter Storm Watch
- Flood Watch
- High Wind Watch
- Fire Weather Watch
- Special Weather Statement
- Hazardous Weather Outlook
- Hydrologic Outlook

Cal OES
GOVERNOR'S OFFICE OF EMERGENCY SERVICES

Cal OES LAW ENFORCEMENT MISSIONS

Cal OES Law Missions

- **2019-LAW-820, 04/06/19, 1805 hours:** The International Emergency Response Coordination Center (IERCC) reporting an InReach SOS activation in Riverside County 33.756759 -116.673517 along the Tahquitz Trail. Registered Owner (RO) reporting that she and her hiking partner were stuck on an icy ridge, exhausted from hiking 12 hours, cold and no food or cold weather clothing. Riverside County Sheriff's Office (SO) responding with a six person rescue team as aviation assets not available. A six member team on foot attempted to reach the two women but were unsuccessful due to the rough terrain and icy conditions. The SAR team resumed at first light and reached the two women at 0641 hours on 04/07/19. **MISSION ONGOING**

- **2019-LAW-756, 04/04/19, 1955 hours:** Request from Santa Clara SO to support Milpitas Police Department (PD) on a missing person case from 03/07/19. Subject, WMA 63 years old walked away from his home in Milpitas on that day after an argument with his spouse, possibly was suicidal. Has not been seen since walking towards Ed Levin County Park. Request is for 5 type C1 or C2 K9s with flankers and 10 Type II ground searchers to assist on 04/07/19, 0800 hours. Requests made to San Mateo County SAR and the State K9 Coordinator. **Update: 04/05/19:** State K9 Coordinator and San Mateo County have filled the request. 15 ground searchers/2 overhead/2 communications staff will be assisting. **MISSION ONGOING**

Cal OES
GOVERNOR'S OFFICE
OF EMERGENCY SERVICES

Cal OES MISSION TASKING

Cal OES Missions

- **2019-SOC-275:** Request for Caltrans Engineer to provide initial technical assistance and determine the scope of the storm drain assessment project alongside city contractors for the town of Paradise. (Coordinating)
- **2019-SREOC-57753:** Requesting equipment to excavate material from under road culverts. (On Scene)

Cal OES
GOVERNOR'S OFFICE
OF EMERGENCY SERVICES

Cal OES

GOVERNOR'S OFFICE
OF EMERGENCY SERVICES

Mission:
We protect lives and property, build capabilities, and support our communities for a resilient California.

We achieve our mission by serving the public through effective collaboration in preparing for, protecting against, responding to, recovering from, and mitigating the impacts of all hazards and threats.