(Unclassified // FOUO)
Cal OES Internal Statewide Incident Briefing
2000 hours, May 2, 2020

CAL FIRE / San Diego County Fire assisted with pile burning near Viejas Creek Trail in Alpine on 05/01/2020.

Photo Credit: CAL FIRE / San Diego County Fire // Twitter

Cal OES
GOVERNOR'S OFFICE
OF EMERGENCY SERVICES

Duty Officer	
EDO	Alex Cabassa
CSWC Watch Officer	Michael Duddy (Day) Tim Tribble (Night)
STAC Duty Officer	STAC@caloes.ca.gov 916-275-4069
FDC	Cathy Johnson
LDO	Mark Baldwin
IDO	Rod Daugherty
CDO	Sarah Finnigan
SDO	Karla Benedicto
PIO	Brad Alexander
TDO	Ben Green
ITDO	Jason McCartney
EQTP	Sharon Blankenheim
Tribal Liaison POC	Denise Shemenski
Access and Functional Needs POC	Vance Taylor

National Terrorism Advisory System

NTAS
NATIONAL TERRORISM ADVISORY SYSTEM
BULLETIN

Unclassified // FOUO
72 Hour STAC Report

- Next report 05/04/20

Cal OES
GOVERNOR'S OFFICE OF EMERGENCY SERVICES

SITUATION SUMMARY

Cal OES Activation Status

State Operations Center	Inland Regional EOC	Coastal Regional EOC	Southern Regional EOC
Level 1	MRCC	MRCC	MRCC

Coronavirus Disease 2019 (COVID-19)

The Cal OES State Operations Center (SOC) activated March 2, 2020, at 0700 hours, in support of the California Department of Public Health (CDPH) Medical Health Coordination Center's (MHCC) statewide response to COVID-19. All Cal OES Regions are providing staff to the Cal OES Multi-Regional Coordination Center (MRCC) in support of statewide operations. The MRCC is a consolidated activation of all CalOES Regional Emergency Operations Centers. Cal OES will continue to provide resource coordination for the COVID-19 event, as well as situation status reporting and advance planning across multiple areas.

Situation Overview

- **FEMA-4482-DR-CA**
  On March 22, 2020, President Trump approved Major Declarations FEMA-4482-DR-CA (DR-4482) for the COVID-19 Pandemic.
- **Executive Order N-33-20**
  On March 4, 2020, the California State Public Health Officer and Director of the California Department of Public Health (CDPH) ordered all individuals living in the State of California to stay home or at their place of residence, expect as needed to maintain Continuity of Operations of the federal critical infrastructure sectors.
- **Global Health Advisory**
  On March 19.2020, the U.S. Department of State issued a Global Health Advisory at Level 4 (Do Not Travel) due to the global impact of COVID-19.

Confirmed Global COVID-19 Cases – Per Worldometers COVID-19 Live Updates as of 1400 Hours on May 2, 2020:

- 3,470,277 (+80,560) Total confirmed cases in 212 countries.
- 243,966 (+4,977) Total deaths.

Confirmed United States COVID-19 Case – Per Centers for Disease Control and Prevention (CDC) as of 1400 Hours on May 2, 2020:

- 1,092,815 (+30,369) Total confirmed cases.
- 64,283 (+1,877) Total deaths.
- Numbers reported on Saturdays and Sundays are preliminary and not yet confirmed by state and territorial health departments. These numbers will be modified when numbers are updated on Mondays.

- Please see the attached California Department of Public Health (CDPH) / Cal OES Joint Situation Report for additional details.

Cal OES
GOVERNOR'S OFFICE OF EMERGENCY SERVICES

SITUATION SUMMARY

Cal OES INLAND REGION

- See COVID-19 slides.

Cal OES COASTAL REGION

- See COVID-19 slides.

Cal OES SOUTHERN REGION

- See COVID-19 slides.

FIRE ACTIVITY

Cal OES Fire Preparedness Levels		
National	**Northern California**	**Southern California**
Preparedness Level 1	**Preparedness Level 1**	**Preparedness Level 1**
	Multi-Agency Coordination System MACS Mode: 2	**Multi-Agency Coordination System MACS Mode: 2**

*Note: The National and Regional Preparedness Levels are maintained by the National Multi-Agency Coordination (MAC) Group and are separate from Cal OES activation levels.

Cal OES Fire Missions

2019-FIRE-402

- Personnel assigned to fuel reduction efforts in Cal Fire Units: Shasta/Trinity, Nevada/Yuba/Placer, San Benito/Monterey, and Fresno/Kings
    - Five (5) 20-person Hand Crews each and all necessary personnel, support, transportation and materials.
    - 65 additional soldiers to be trained and ready to backfill.
    - Assigned to fuel reduction efforts in SHU, NEU, BEU, and FKU (1 Crew in each unit with the exception of 2 crews in FKU).

COVID-19 Missions

- Please see the attached California Department of Public Health (CDPH) / Cal OES Joint Situation Report for additional details.

Cal OES
GOVERNOR'S OFFICE OF EMERGENCY SERVICES

MAJOR ROAD / HIGHWAY / BRIDGE CLOSURES

Major Road Closures		
Northern California	**Central California**	**Southern California**
No Lifeline Route Closures	**No Lifeline Route Closures**	**No Lifeline Route Closures**

Lifeline Routes:
- No lifeline route closures.

Non-Lifeline Routes:
- Click here for a list of current road closures.

Wildfire Closures:
- There are no wildfire closures.

Emergency Center Activations:
- Please see the attached California Department of Public Health (CDPH) / Cal OES Joint Situation Report for additional details.

Interactive Travel Forecast Map Based on Weather Conditions Provided by National Weather Service (Prototype)
- http://www.wrh.noaa.gov/wrh/travel/?wfo=mtr

Click on the Caltrans Logo to check current Hwy. conditions.
You can also call 1-800-427-7623 for current Hwy. conditions.

CALIFORNIA 911 SYSTEM

CA 911 Outages		
Northern California	**Central California**	**Southern California**
No 911 Outages	**No 911 Outages**	**No 911 Outages**

9-1-1 Outages/Remote/Community Isolations

- None reported.

Service Interruptions

- None reported.

Cal OES
GOVERNOR'S OFFICE
OF EMERGENCY SERVICES

WEATHER OF CONCERN

NORTHERN CALIFORNIA

- Nothing significant to report.

SOUTHERN CALIFORNIA

- Nothing significant to report.

Weather Advisories, Watches, and Warnings currently active in California:

- http://www.wrh.noaa.gov/hazardSummary/?state=ca

Active Weather Warnings, Watches and Advisories by County:

- http://www.wrh.noaa.gov/hazardSummary/?state=ca&bycounty=1

WEATHER KEY POINTS
05/02/20 - 05/08/20

Saturday-Tuesday

- Gusty north to northwest winds at times across portions of the southern region, especially in and near the coastal mountain ranges. Wind gusts 25-45 mph are possible.
    - Gusty winds will blow around unsecured objects and make driving difficult, especially for high profile vehicles. Tree limbs could be blown down and a few power outages are possible.
- Cooler temperatures continue across the state with only minor heat impacts in the inland and southern regions
    - Above normal temperatures continue across the southern desert areas
- Dry conditions prevail across much of the state, except for rain and mountain snow showers, and isolated thunderstorms, across northern CA Saturday

Wednesday-Friday

- Much warmer temperatures are expected across southern coastal and inland areas with moderate heat impacts returning
- Temperatures warm across the inland region as well Thursday and Friday
- Dry conditions continue across the state

CALIFORNIA WEATHER IMPACTS
05/02/20 - 05/08/20

Hazards / Day	SAT	SUN	MON	TUE	WED	THU	FRI
Non-Thunderstorm Damaging Winds	Southern/ Inland	Southern	Southern	Southern			
Snow							
Coastal Flooding							
River Flooding							
Thunderstorms (Wind / Hail / Tornadoes)	N Inland						
Fire Weather (Low Humidity / Wind / Dry Thunderstorms)							
Heat Risk	Southern/ Inland	Southern/ Inland	Southern/ Inland	Southern/ Inland	Southern/ Inland	Southern/ Inland	Southern/ Inland
Heavy Rain / Flash Flooding / Debris Flow							
Cold							

No Impacts | Minimal Impacts | Moderate Impacts | Severe Impacts

PRECIPITATION FORECAST
05/02/20 - 05/04/20

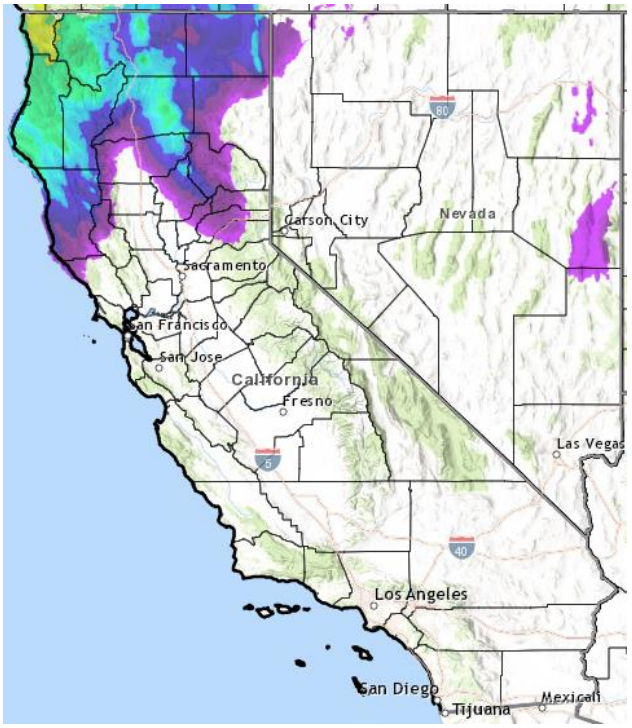

Saturday

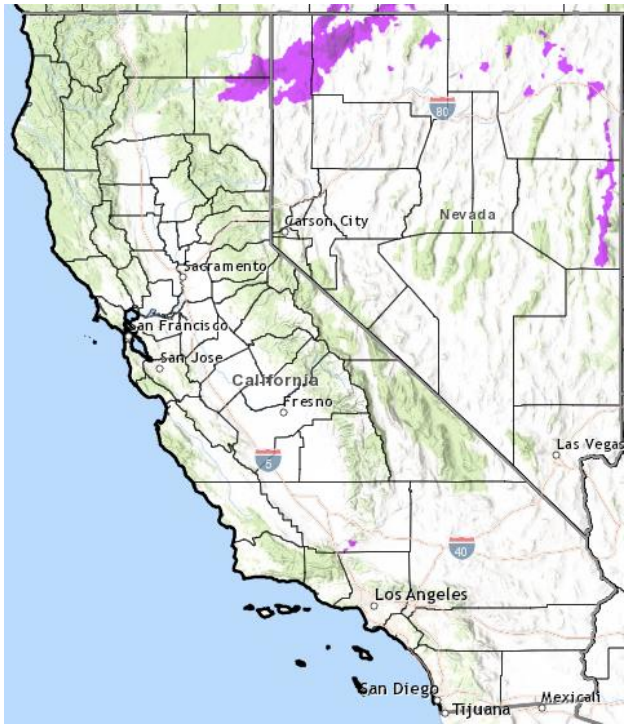

Sunday

Monday

WEATHER OUTLOOK
05/07/20 - 05/15/20

6-10 Day Outlook (May 7 – May 11)

Temperatures

- Above normal temperatures favored statewide

Precipitation

- Below normal precipitation favored across northern CA. Normal precipitation favored across southern CA.

8-14 Day Outlook (May 9 – May 15)

Temperatures

- Above normal temperatures favored statewide

Precipitation

- Below normal precipitation favored across northern CA. Normal precipitation favored across southern CA.

WEATHER MAP

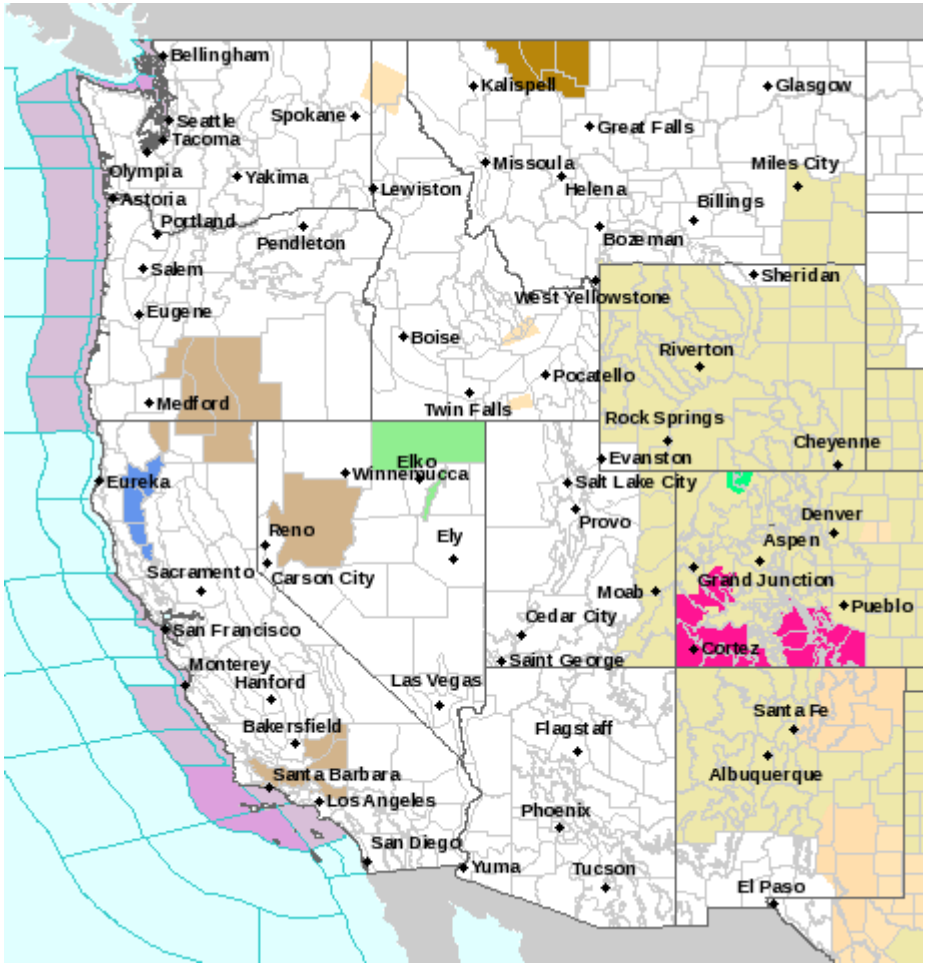

- Gale Warning
- Red Flag Warning
- Flood Advisory
- Small Craft Advisory
- Hazardous Seas Warning
- Lake Wind Advisory
- Wind Advisory
- Frost Advisory
- Gale Watch
- High Wind Watch
- Fire Weather Watch
- Special Weather Statement
- Hazardous Weather Outlook
- Hydrologic Outlook

Cal OES
GOVERNOR'S OFFICE OF EMERGENCY SERVICES

Cal OES LAW ENFORCEMENT MISSIONS

Cal OES Law Missions

2020-LAW-27751, 5/1/20, 1618 hours: Eldorado County Sheriff's Office (EDSO) is requesting assistance with cell phone forensics from AFRCC with a missing person investigation involving an elderly husband and wife that was last seen in the Carson City area. The couple's last known location was near the area of Kyburz, California. At 1631 hours, LDO made the request via AFRCC, who accepted the mission, #20M0190A. LDO updated EDSO SAR Coordinator, who was not requesting any additional assistance at this time. **MISSION ON GOING**

2020-LAW-27337 4/30/20, 1327 hours: Mendocino County Sheriff's Office (MCSO) requesting one SAR HRD K-9 team to assist with a Law Enforcement sensitive investigation. The requested resource is to meet for a 0830 briefing on Tuesday, 5/5/20, at the Cal Fire Station in Covelo. Cal OES Law Enforcement Branch (LEB) is coordinating the response. **UPDATE 4/30/20, 2039 hours**: Cal OES State SAR K-9 coordinator advising SAR HRD K-9 team has committed to MCSO's request. **MISSION ON GOING**

- Please see the attached California Department of Public Health (CDPH) / Cal OES Joint Situation Report for additional details.

Cal OES
GOVERNOR'S OFFICE
OF EMERGENCY SERVICES

Cal OES MISSION TASKING

Cal OES Missions

- Please see the attached California Department of Public Health (CDPH) / Cal OES Joint Situation Report for additional details.

Cal OES
GOVERNOR'S OFFICE
OF EMERGENCY SERVICES

Cal OES

GOVERNOR'S OFFICE
OF EMERGENCY SERVICES

Mission:
We protect lives and property, build capabilities, and support our communities for a resilient California.

We achieve our mission by serving the public through effective collaboration in preparing for, protecting against, responding to, recovering from, and mitigating the impacts of all hazards and threats.