Cal OES Daily Situation Report

October 22, 2021

Photo from Tolowa Dunes State Park, Del Norte County.

Photo Credit: CAStateParks /// Twitter

Cal OES
GOVERNOR'S OFFICE OF EMERGENCY SERVICES

Duty Officer	
EDO	Brian Ferguson
CSWC Watch Officer	Justin Christiansen (Day) Dustin Branscomb (Night)
Situation Cell Duty Officer	SituationCell@caloes.ca.gov 916-845-8411
STAC Duty Officer	STAC@caloes.ca.gov 916-275-4069
FDC	Jeff Adams
LDO	BJ Jones
IDO	Robert Goyeneche Joanne Gurrola (Shadow)
CDO	Memoree McIntire
SDO	Cruz Ponce
PIO	Diana Crofts-Pelayo
TDO	Mike Beckstrand
ITDO	Mario Rodriguez
EQTP	Sharon Blankenheim
Tribal Liaison POC	Duane Sherman
Access and Functional Needs POC	Vance Taylor

National Terrorism Advisory System

NTAS
NATIONAL TERRORISM ADVISORY SYSTEM
BULLETIN

Cal OES
GOVERNOR'S OFFICE OF EMERGENCY SERVICES

SITUATION SUMMARY

Cal OES Activation Status			
State Operations Center	Inland Region EOC	Coastal Region EOC	Southern Region EOC
Level 1	Normal Operations	Normal Operations	Normal Operations

Coronavirus Disease 2019 (COVID-19)
The Cal OES State Operations Center (SOC) activated 03/02/20 at 0700 hours in support of the California Department of Public Health (CDPH) Medical Health Coordination Center's (MHCC) statewide response tCOVID-19. Cal OES will continue to provide resource coordination for the COVID-19 event, as well as situation status reporting and advance planning across multiple areas.

Situation Overview

- **California State of Emergency Proclamation**
  On 03/04/20, Governor Gavin Newsom declared a State of Emergency for California, as a result of the global COVID-19 outbreak that began in December 2019, to make additional resources available, formalize emergency actions already underway across multiple state agencies and departments, and help the state prepare for broader spread of COVID-19.

- **CDPH Statewide Travel Advisory**
  As of 06/15/21, CDPH and the CDC recommend delaying travel until persons are fully vaccinated. For more information: CDC Travel Guidelines

Confirmed Global COVID-19 Cases – Per Worldometers COVID-19 Live Updates as of 10/19/21 at 1700 hours:
- 242,175,165 (+2,906,062) total confirmed cases.
- 4,925,062 (+48,241) total deaths.

Confirmed United States COVID-19 Case – Per Centers for Disease Control and Prevention (CDC) as of 10/19/21 at 1700 hours:
- 44,979,605 (+762,287) total confirmed cases.
- 726,206 (+15,186) total deaths.

Confirmed California COVID-19 Cases - Per Medical Health Coordination Center as of 10/19/21 at 1700 hours
- 4,592,312 (+ 35,027) total confirmed cases

COVID-19 Vaccines Administered – Per Vaccine Task Force as of 10/19/21 at 1700 hours
- 51,357,333 (+677,535) vaccines administered

- Please see attached California Health & Human Services (CHHS) Agency / Cal OES Joint Situation Report for additional details.

Cal OES
GOVERNOR'S OFFICE OF EMERGENCY SERVICES

SITUATION SUMMARY

Cal OES INLAND REGION

- See PSPS Slides.
- See Fire Activity Slides.

Cal OES COASTAL REGION

- Nothing significant to report.

Cal OES SOUTHERN REGION

- See PSPS Slides.
- See Fire Activity Slides.
- See attached Situation Cell Incident Report Pipeline P00547 Spill, Southern California.

Cal OES
GOVERNOR'S OFFICE
OF EMERGENCY SERVICES

PUBLIC SAFETY POWER SHUTOFF (PSPS) SUMMARY

PSPS Status		
PG&E	SCE	SDG&E
Normal Operations	Normal Operations	Normal Operations

Pacific Gas and Electric (PG&E)
- Nothing significant to report.

Southern California Edison (SCE)
- Nothing significant to report.

San Diego Gas and Electric (SDG&E)
- Nothing significant to report.

Liberty Utilities
- Nothing significant to report.

PacificCorp
- Nothing significant to report.

Cal OES
GOVERNOR'S OFFICE
OF EMERGENCY SERVICES

MAJOR ROAD / HIGHWAY / BRIDGE CLOSURES

Lifeline Route Closures		
Northern California	**Central California**	**Southern California**
Lifeline Route Closure	**No Lifeline Route Closures**	**No Lifeline Route Closures**

Lifeline Routes:

- Del Norte County: US 101 has 1-way controlled traffic from 12.4 miles south of Crescent City at Vista Point to 1.9 miles south of Crescent City at Humboldt Rd. due to a rockslide. Motorists are subject to delays of up to 30 minutes. The route has not reopened to normal traffic.

Non-Lifeline Routes:

- Click here for a list of current road closures.

Wildfire Closures:

- See Fire Activity slides.

Emergency Center Activations:

- Please see attached California Health & Human Services (CHHS) Agency / Cal OES Joint Situation Report for additional details.

Interactive Travel Forecast Map Based on Weather Conditions Provided by National Weather Service (Prototype)

- http://www.wrh.noaa.gov/wrh/travel/?wfo=mtr

Click on the Caltrans Logtcheck
current Hwy. conditions.
You can alscall 1-800-427-7623 for
current Hwy. conditions.

FIRE ACTIVITY

Cal OES Fire Preparedness Levels		
National	**Northern California**	**Southern California**
Preparedness Level 2	**Preparedness Level 2**	**Preparedness Level 2**
	Multi-Agency Coordination System MACS Mode: 2	**Multi-Agency Coordination System MACS Mode: 2**

Note: The National and Regional Preparedness Levels are maintained by the National Multi-Agency Coordination (MAC) Group and are separate from Cal OES activation levels.

Pre-Positions:
- None

EMAC:
- None

Mission Tasking:
- None

Cal OES
GOVERNOR'S OFFICE OF EMERGENCY SERVICES

FIRE ACTIVITY

Cal OES INLAND REGION

Dixie, Vegetation Fire, Plumas / Butte / Lassen / Tehama Counties
Location: 13 miles NE of Paradise
Jurisdiction: Federal/State DPA, FRA/SRA, Butte Unit, Lassen N.F, Plumas N.F.
Per Cal OES Duty Officers and ICS-209 as of 10/22/21 at 1006 hours:

- 963,309 (+0) acres timber, 97% contained
- Minimal fire behavior reported
- Red Flag Warning issued for gusty winds and low RH through 1900 hours Tuesday
- Mop-up, patrol and suppression repair continue
- Portions of Hwy. 89 remain closed through Lassen National Park
- Lassen National Park remains closed, the north and south visitor centers are open
- Watersheds and critical wildlife habitat threatened
- Cultural and historical sites threatened
- Unified command:
    - Type 1, GB Team 3 in command of West Zone
    - Type 2, CA Team 14 in command of East Zone

Activations

- Plumas County EOC is activated at a Level 3 (Low)
- Lassen County EOC is activated at a Level 3 (Low)

Deployments

- 1 Cal OES Law Enforcement Branch Assistant Chief
- 3 Cal OES Public Safety Communications Technicians

FMAG

- On 09/09/21 an FMAG was received from Shasta County and placed on hold.
- On 08/16/21 an FMAG was received from Lassen County. FMAG approved by FEMA 08/16/21, 1118 hours, FM-5400-CA.
- On 07/24/21 an FMAG was received from Butte County and has been placed on hold.
- On 07/19/21 an FMAG was received from Plumas County. FMAG approved by FEMA 07/20/21, 0103 hours, FM-5400-CA.

Cal OES
GOVERNOR'S OFFICE
OF EMERGENCY SERVICES

FIRE ACTIVITY

Cal OES INLAND REGION (Continued)

Dixie, Vegetation Fire, Plumas / Butte / Lassen / Tehama Counties (Continued)

Proclamations

- On 08/30/21, City of Portola submitted a Local emergency proclamation.
- On 08/26/21, Susanville Indian Rancheria submitted an emergency declaration for fires within the State of California including the Dixie Fire.
- On 08/24/21, the Governor secured a Presidential Major Disaster Declaration to Support Wildfire Response and Recovery Efforts for the Dixie and River Fires.
- On 08/24/21, a request for Phase I and Phase II removal for Dixie and Beckwourth fires was received from Plumas County.
- On 08/19/21, Tehama County submitted a ratification of the local emergency proclamation.
- On 08/18/21, Lassen County submitted a local health emergency declaration and letter requesting HHW and PPDR removal.
- On 08/17/21, Tehama County submitted a local health emergency declaration and letter requesting HHW and PPDR removal.
- On 08/10/21, the Governor proclaimed a state of emergency for Trinity County due to the McFarland and Monument fires; Tehama County due to the McFarland and Dixie fires; and Shasta County due to the McFarland Fire. The text of the proclamation can be found here.
- On 08/10/21, Tehama County proclaimed a local emergency for the Dixie Fire. The county is requesting state and federal assistance.
- On 08/03/21, Butte County proclaimed a local emergency due to the Dixie Fire. The county is not requesting any assistance.
- On 07/23/21 the Governor proclaimed a State of Emergency for Plumas, Butte, and Lassen Counties for the Dixie and Fly Fires. Butte County. The text of the Proclamation can be found here.

Missions

- **2021-SOC-71558:** 4 Sat phones, Dixie Fire (East Zone), resources will be delivered on 09/15/21 by MAR 3 RECC (On Scene)
- **2021-SOC-71454, T# 620236:** Dixie Fire (West Zone), FirstNet AT&T COLT and FirstNet CradlePoint (T Comm) for suppression operations / coordination. MAR 3 RECC will respond with Cradle Point as of 1000 hours, First Net COLT ETA 1500 hours on 09/15/21. (On-Scene)
- **2021-SOC-70083:** CNG for Cap and damage assessment (Coordinating)
- **2021-SOC-69532**: A request for HHW removal for Tehama County. (Coordinating)
- **2021-SOC-69432:** 2 Kit Sonim Phones 20 for the Dixie Fire (Quincy, Plumas County). (On Scene)
- **2021-SOC-69248:** Dixie Fire (Lassen Fairgrounds) 2 Kits of Sonim Phones (20) and 4 Mi-Fi Nighthawks.
- **2021-SOC-68728**: One 3-phase 45kw generator for Indian Valley CSD; delivered 08/08/21. (On Scene)
- **CA-BTU-009205:** Resource request for 8-10 Sat phones for the Dixie Fire in Butte Co. COMC/TDO delivered 8 ISAT phones to CAL FIRE Chief.
- **2021-IREOC-67232** for DGS to assist Lassen Public Health with sourcing oxygen vendors due to current supplies being exhausted due to hospital/ER surge from power outage and heavy smoke. (On Scene)

Cal OES
GOVERNOR'S OFFICE OF EMERGENCY SERVICES

FIRE ACTIVITY

Cal OES INLAND REGION (Continued)

McCash, Vegetation Fire, Siskiyou County
Location: McCash Fork, 13 miles NE of Somes Bar
Jurisdiction: Federal DPA, FRA, Six Rivers N.F.
Per Cal OES Duty Officers and ICS-209 as of 10/22/21 at 1006 hours:
- 94,962 (+0) acres brush and timber, 93% (+0%) contained
- Minimal fire behavior
- Evacuation Order in effect for Forest and Fire Boundary
- Crews continue mop up and suppression repair
- Type 2, CA Team 10 in command

Activations
- Siskiyou County EOC is activated at Level 3 (Duty Officer). Operational period: 0800-1700 hours.

Missions
- **CA-SRF-000651:** Request 1 kit (10) Sonim Phones. Region 3 COMC coordinating. (Coordinating)

Monument, Vegetation Fire, Trinity County
Location: Panther Creek x Eagle Rock, 5 Miles west of Big Bar
Jurisdiction: Federal DPA, FRA, Shasta-Trinity N.F.
Per Cal OES Duty Officers and ICS-209 as of 10/22/21 at 1006 hours:
- 223,124 (+0) acres timber and brush, 94% (+0%) contained
- Minimal fire behavior
- Power, water and communication infrastructure threatened
- Threat to critical watersheds and recreational sites
- Threat remains to historical and cultural sites
- Critical wildlife and plant habitat threatened
- Road, area and trail closures in effect
- Type 2, CA Team 11 in command

Activations
- Trinity County EOC is activated at Level 2 – Virtual. Operational period: 0800-1700 hours

Cal OES
GOVERNOR'S OFFICE OF EMERGENCY SERVICES

FIRE ACTIVITY

Cal OES INLAND REGION (Continued)

Monument, Vegetation Fire, Trinity County (Continued)

Proclamations

- On 08/08/21, Trinity County proclaimed a local health emergency the MacFarland and Monument Fires. The county is requesting State and Federal Assistance along with CDAA.
- On 08/10/21, the Governor proclaimed a state of emergency for Trinity County due to the McFarland and Monument fires; Tehama County due to the McFarland and Dixie fires; and Shasta County due to the McFarland Fire. The text of the proclamation can be found here.

FMAG

- On 08/16/21 an FMAG was received from Trinity County. FMAG approved by FEMA 08/17/21, 0021 hours, FEMA-5412-FM-CA.

Road Closures

- Trinity County: SR 299 is closed from 4.5 mi east of Burnt Ranch to 3 mi east of Big Bar
    - Local residents with proper identification will be allowed access from 1900 hours each night to 0700 hours each morning.
    - The roadway will be open to 1-Way Controlled Traffic w/ Pilot Car Escorts every 90 minutes from 0700 hours to 1900 hours Monday through Friday and every 60 minutes on Saturday and Sunday

River Complex, Vegetation Fire, Siskiyou County

Location: Scott Salmon Ranger District, 7 Miles west of Callahan
Jurisdiction: Federal DPA, FRA, Klamath N.F.
Per Cal OES Duty Officers and ICS-209 as of 10/22/21 at 1006 hours:

- 199,359 acres grass and brush, 92% (+0%) contained
- Active fire behavior isolated to the SE side in Divsion Q
- Crews continue mop-up, patrol and suppression repair
- Significant fires within the Complex
    - Haypress Fire: 193,366 acres, 92% contained
    - All other fires within the complex are fully contained
- Area and trail closures in effect
- NV Type 3, Team 4 in command

Activations

- Siskiyou County EOC is activated at Level 3 (Duty Officer). Operational period: 0800-1700 hours
- Trinity County EOC is activated at Level 2. Operational period: 0800-1700 hours

Deployments

- 3 Cal OES Public Safety Communications Technicians

Cal OES
GOVERNOR'S OFFICE OF EMERGENCY SERVICES

FIRE ACTIVITY

Cal OES INLAND REGION (Continued)

FMAG

- On 09/09/21 at 1646 hours, an FMAG for the Haypress Fire was received from the incident and placed on hold.

Proclamations

- On 10/04/21, A formal request for Household Hazardous Waste (HHW) and Private Property Debris Removal (PPDR) for the River Complex was received from Siskiyou County
- On 09/08/21, a Public Health Proclamation for the River Complex was received from Trinity County.
- On 09/08/21, a formal request for State and federal Assistance including CDAA funding and asking for a Governor's proclamation for the River Complex was received from Trinity County.
- On 08/19/21, Siskiyou County proclaimed a Local Health Emergency for the River Complex.
- On 08/17/21, Trinity County proclaimed a local emergency; proclamation ratified on 8/20/21.
- On 08/12/21, a Ratified Proclamation Emergency Proclamation was received from Siskiyou County for the Antelope Fire and River Complex requesting any available Federal and State assistance to include CDAA.
- On 08/06/21, a Proclamation of Local Emergency was received from Siskiyou County requesting a Governor's Proclamation.

Cal OES
GOVERNOR'S OFFICE
OF EMERGENCY SERVICES

FIRE ACTIVITY

Cal OES INLAND REGION (Continued)

Windy, Vegetation Fire, Tulare County
Location: South of Windy Creek, Red Hill Grove area
Jurisdiction: Federal DPA, FRA, Tule River Indian Reservation/Sequoia National Forest
Per Cal OES Duty Officers and ICS-209 as of 10/22/21 at 1006 hours:

- 97,554 (+0) acres, brush and timber, 91% (+0%) contained
- Minimal fire behavior with flanking, backing, and creeping
- Structures remain threatened
- Threat to multiple communities
- Threat to critical watershed, campgrounds, historical logging camps, endangered species and their habitats, Giant Sequoia groves, archaeological sites, and cultural resources
- Evacuation orders and warnings remain in place
- Road and trail closures in the area
- Limited access due to steep and rugged terrain
- Unified Command with USFS and Tulare County Sheriff
- GB Team 6 in command

Deployments

- 2 Cal OES Fire & Rescue Branch Assistant Chiefs assigned
- 4 Cal OES Public Safety Communications Technicians

FMAG

- On 09/26/21 at 1342 hours, an FMAG was received from the incident and placed on hold.

Proclamations

- On 09/12/21, Tulare County proclaimed a local emergency.

Cal OES
GOVERNOR'S OFFICE
OF EMERGENCY SERVICES

FIRE ACTIVITY

Cal OES INLAND REGION (Continued)

KNP Complex, Vegetation Fire, Tulare County
Location: Castle Rocks, east of Hwy 198
Jurisdiction: Federal DPA, FRA, Sequoia Kings Canyon National Park
Per Cal OES Duty Officers and ICS-209 as of 10/22/21 at 1006 hours:

- 88,307 acres, timber grass and brush, 60% contained
- Minimal fire behavior with creeping and smoldering
- Structures remain threatened
- Threat to multiple communities
- Threat to critical infrastructure (transmission lines, telecommunications), historic buildings, Giant Sequoia Groves, park facilities, visitor centers, campgrounds, and National Park headquarters
- Evacuation orders and warnings remain in place
- Road and trail closures in the area
- Limited access due to steep and rugged terrain
- Complex is comprised of Paradise and Colony incidents, the fires have merged
- CAIIMT 2 in command of North Zone
- CAIIMT 1 in command of South Zone

Deployments

- 2 Cal OES Fire and Rescue Branch Assistant Chiefs assigned
- 3 Cal OES Public Safety Communications Technicians

Proclamations

- On 09/12/21, Tulare County proclaimed a local emergency. The county is requesting a Governor's Proclamation.

Mandatory Evacuations

- Tulare County: 137 (-0) Individuals

Access and Functional Needs

- County Hotline open for senior citizens who need assistance evacuating or other resources. 1-800-321-2462
    - Operating Hours: 0400-2200 hours, 7 days/week

Cal OES
GOVERNOR'S OFFICE OF EMERGENCY SERVICES

FIRE ACTIVITY

Cal OES COASTAL REGION

- Nothing significant to report.

Cal OES SOUTHERN REGION

Alisal, Vegetation Fire, Santa Barbara County

Location: 1 mile south of Alisal Reservoir, 5 miles south of Solvang
Jurisdiction: Federal DPA, FRA, Los Padres National Forest
Per Cal OES Duty Officers and ICS-209 as of 10/22/21 at 1006 hours:

- 17,281 acres grass and brush, 97% contained
- Extreme fire behavior, with uphill runs, backing and creeping
- Structures threatened
- Portions of Hwy 101 closed
- Threat to Union Pacific Railroad
- Evacuation orders and warnings in place
- Limited access due to steep and rugged terrain
- Unified Command with USFS, CAL FIRE and Santa Barbara County Fire

Activations

- Santa Barbara OES is activated at Level 3. (lowest) from 0700-1900 hours; Level 4 (Duty Officer) from 1900-0700 hours

Deployments

- 1 Cal OES Fire and Rescue Branch AC deployed
- 1 Cal OES Law Enforcement Branch AC deployed

Resources Assigned

- Type-3 Strike Teams and Hot Shot crews being ordered from Ventura and San Luis Obispo Counties.

FMAG

- On 10/11/21 at 2119 hours, an FMAG was received from the incident; FMAG was approved FEMA-5419-FM-CA.

Proclamations

- On 10/12/21 a Proclamation of Local Emergency was received from Santa Barbara County.

Cal OES
GOVERNOR'S OFFICE
OF EMERGENCY SERVICES

FIRE ACTIVITY

Cal OES SOUTHERN REGION (Continued)

Alisal, Vegetation Fire, Santa Barbara County (Continued)

Shelters/Temporary Evacuation Point

- Coordinated with County OEM and County Department of Social Services staff, American Red Cross (ARC), California Department of Social Services (CDSS), and on path forward for housing sheltered evacuees in non-congregate shelter with wrap around services (meals, water, clothing) on 10/16/21.
- Non-Congregate Shelter: Motel 6, 5897 Calle Real, Goleta, CA 93117, Supported by ARC
    - Overnight population: 7 clients / 4 hotel rooms, Current capacity: 5 rooms

Animal Shelters

- Large Animals: Earl Warren Showgrounds, 3400 Calle Real, Santa Barbara, CA 93105
- Small animals: 5473 Overpass Road, Goleta, CA 93111
- Animal Services small animal evacuation assistance: 805-681-4332

Critical Infrastructure

- Tajiguas Landfill; power lines; PopCo Oil Refinery (1/4 mi s. of El Capitan/Exxon Refinery (non-operational/no threat)

Law Enforcement

- ICP has been established at Earl Warren Showgrounds, 3400 Calle Real, Santa Barbara, CA 93105
    - Includes reps from State Parks, Forest Service, and Santa Barbara County Fire, Santa Barbara County Sheriff and CAL FIRE

Cal OES
GOVERNOR'S OFFICE
OF EMERGENCY SERVICES

WEATHER OF CONCERN

NORTHERN CALIFORNIA

- Flash Flood Watch/ Debris Flow Watch issued for Dixie Burn scar in effect from Thursday evening through Friday morning.
- Flood Watch issued for Northern Central Valley and the Northern Sierras from Saturday night to Monday afternoon.

SOUTHERN CALIFORNIA

- There is no significant weather of concern.

Weather Advisories, Watches, and Warnings currently active in California:
http://www.wrh.noaa.gov/hazardSummary/?state=ca

Active Weather Warnings, Watches and Advisories by County:
http://www.wrh.noaa.gov/hazardSummary/?state=ca&bycounty=1

Cal OES
GOVERNOR'S OFFICE
OF EMERGENCY SERVICES

WEATHER KEY POINTS

10/22/21 - 10/28/21

Friday-Saturday

- Widespread rain and very high elevation snow (above 10,000 feet) will gradually wind down through Friday afternoon and evening across northern California, with some additional lighter precipitation expected on Saturday for the northern third of the state. Locally heavy precipitation may lead to some additional burn scar runoff through midday Friday, with a **Flash Flood Watch** remaining in effect to include the following burn scars:
    - Carr-Delta-Hirz
    - Zogg
    - Dixie
    - Bear and Claremont (North Complex)
    - Sheep
    - Walker
    - Beckwourth
- Periods of strong winds will also continue across the Sierra through late Friday evening, with gusts of 40-55 mph

Sunday-Tuesday

- Widespread moderate to heavy precipitation will impact much of northern and central California, with additional precipitation amounts of 3 to locally 5 inches or more expected.
- Just about any recent burn scars may be impacted by runoff flooding, but the burn scars of highest concern at this time include:
    - Alisal, Apple, Avila, Bobcat, Caldor, Casitas, Creek, Dam, Dixie, El Dorado, Elsmere, Emigrant, French, Hungry, KNP Complex, Lake,
    - McCash, Mineral, North, North Complex, Palisade, Peak, Ranch 2, River, Route, Slater, SQF Complex, Tumbleweed, and Windy
- Snow levels will start high (around 10,000 feet) but gradually lower down to 5,500-7,000 feet across the northern half of the state by Monday. Locally heavy snow is expected across the Sierra.
- Strong winds are also likely over much of northern and central California Sunday and Sunday night, spreading into southern California on Monday. Gusts of 40-60 mph forecast, with even higher gusts of 70+ mph possible across the higher elevations.
- Locally heavy rainfall is also expected to spread across coastal southern California on Monday, with 1 to locally 2 inch amounts possible

Wednesday-Thursday

- Some light precipitation may linger across far northern California through midweek, though no additional significant impacts are expected

CALIFORNIA WEATHER IMPACTS

10/22/21 - 10/28/21

Hazards / Day	FRI	SAT	SUN	MON	TUE	WED	THU
Non-Thunderstorm Damaging Winds	Inland (Sierra)		Inland/ Coastal	Inland/ Southern			
Snow	Inland	Inland	Inland	Inland (Sierra)	Inland		
Coastal Flooding							
River Flooding							
Thunderstorms (Wind / Hail / Tornadoes)							
Fire Weather (Low Humidity / Wind / Dry Thunderstorms)							
Heat Risk							
Heavy Rain/Flash Flooding/ Debris Flow	Inland/ Coastal	Inland/ Coastal	Inland/ Coastal	All Regions	Inland/ Coastal		
Cold							

No Impacts | Minimal Impacts | Moderate Impacts | Severe Impacts

PRECIPITATION FORECAST

10/22/21 - 10/24/21

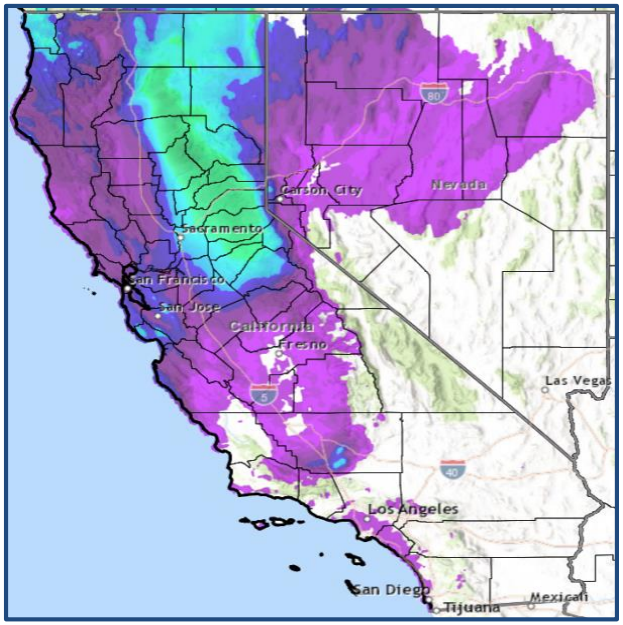

Friday

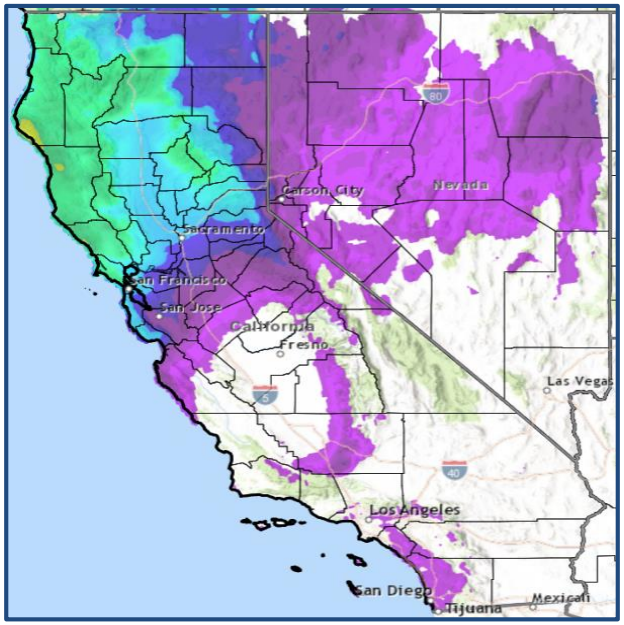

Saturday

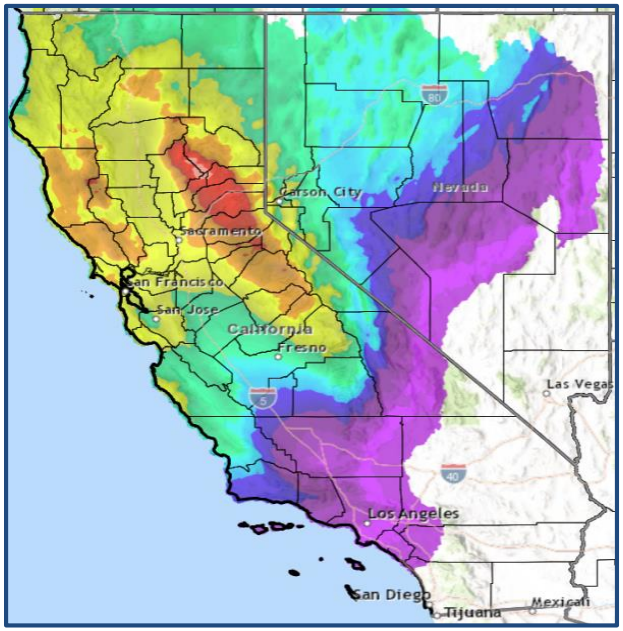

Sunday

Note: Forecast precipitation amounts are an average for any particular location. Thunderstorms may produce locally higher rainfall amounts.

ADDITIONAL PRECIPITATION FORECAST

10/22/21 - 10/27/21
(Today through Wednesday Morning)

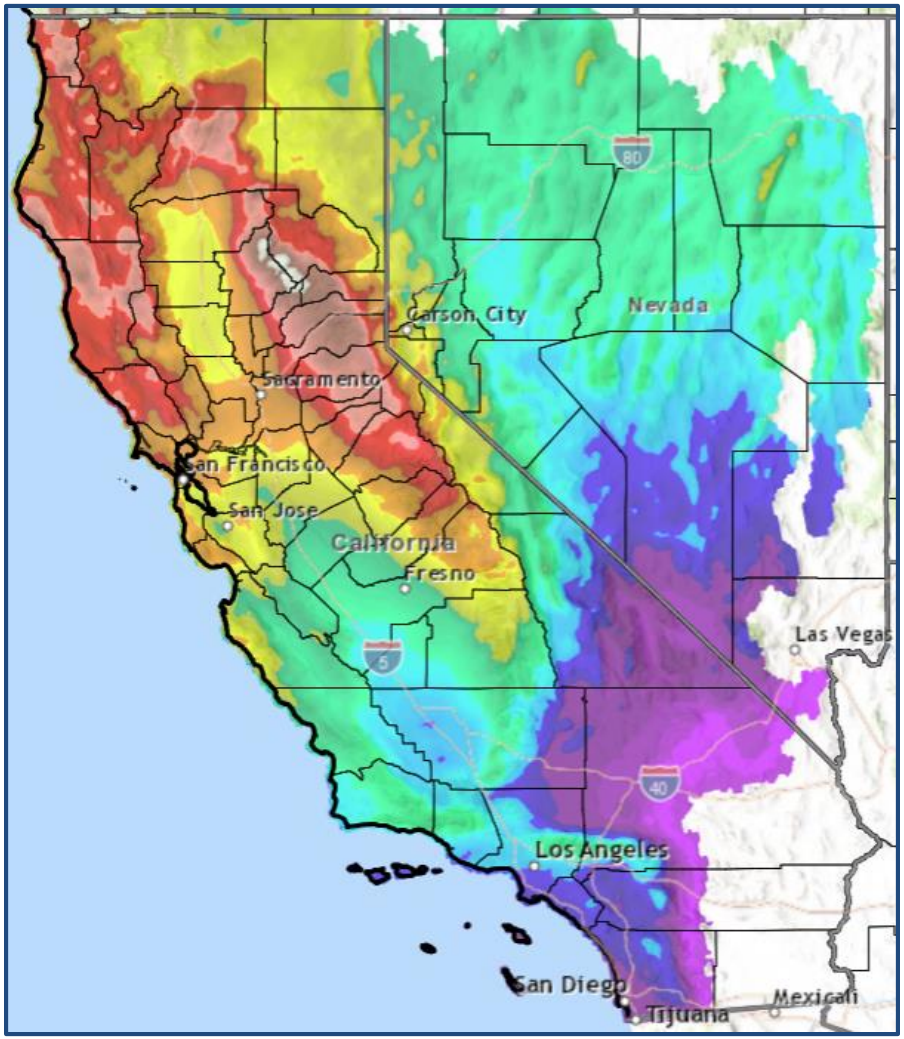

Precipitation (inches)

0.50 | 1.00 | 1.50 | 2.00 | 2.50 | 3.00 | 3.50 | 4.00 | 4.50 | 5.00 | 5.50 | 6.00

ADDITIONAL PRECIPITATION FORECAST - BURN SCAR AREAS

10/22/21 - 10/27/21
(Friday through Wednesday Morning)

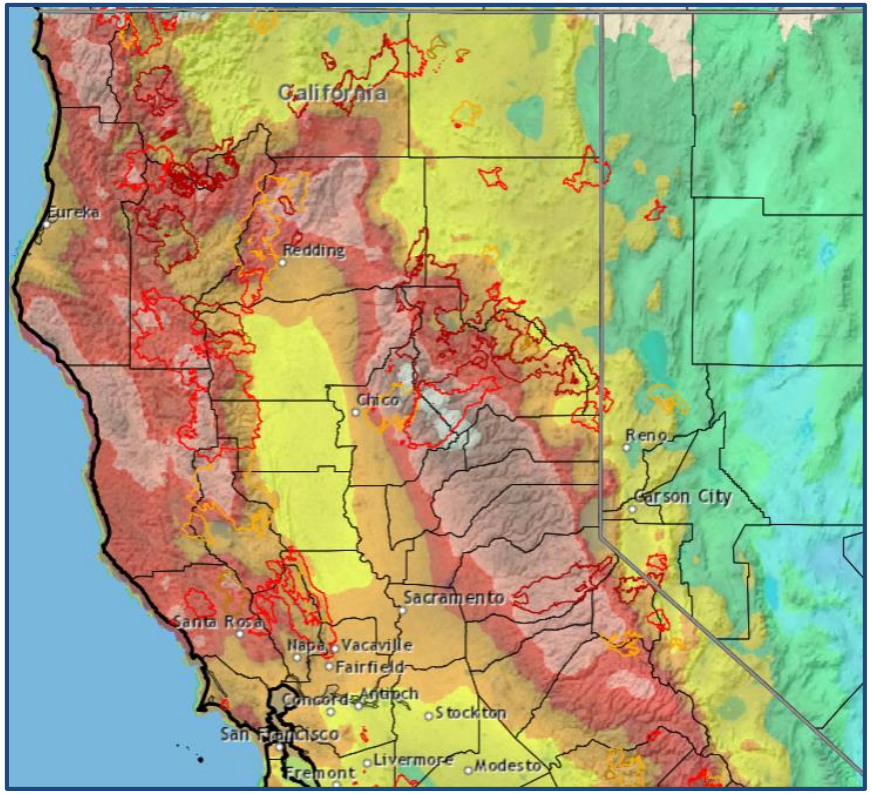

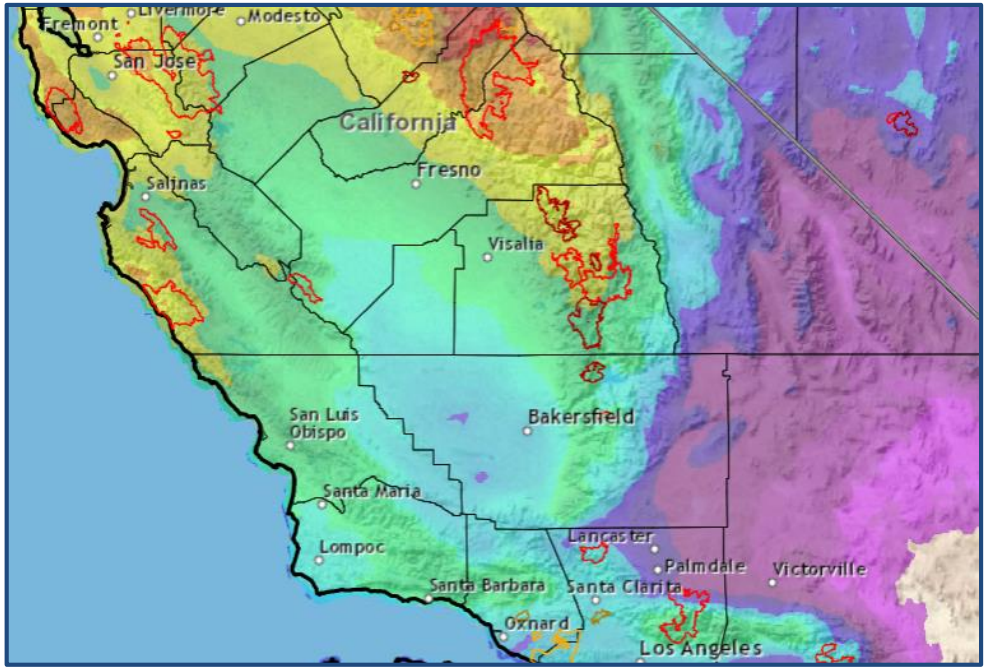

Precipitation (inches)

0.50 | 1.00 | 1.50 | 2.00 | 2.50 | 3.00 | 3.50 | 4.00 | 4.50 | 5.00 | 5.50 | 6.00

WEATHER OUTLOOK

10/27/21 - 11/4/21

6-10 Day Outlook (October 27 – October 31)

Temperatures

- Near normal temperatures are favored for the northern third of the state, with above normal temperatures favored for the southern two-thirds

Precipitation

- Near normal precipitation is favored for much of the state, except above normal precipitation favored near the Oregon border

8-14 Day Outlook (October 29 – November 4)

Temperatures

- Above normal temperatures are favored statewide

Precipitation

- Near normal precipitation is favored for much of the state, except above normal precipitation favored near the Oregon border

WEATHER MAP

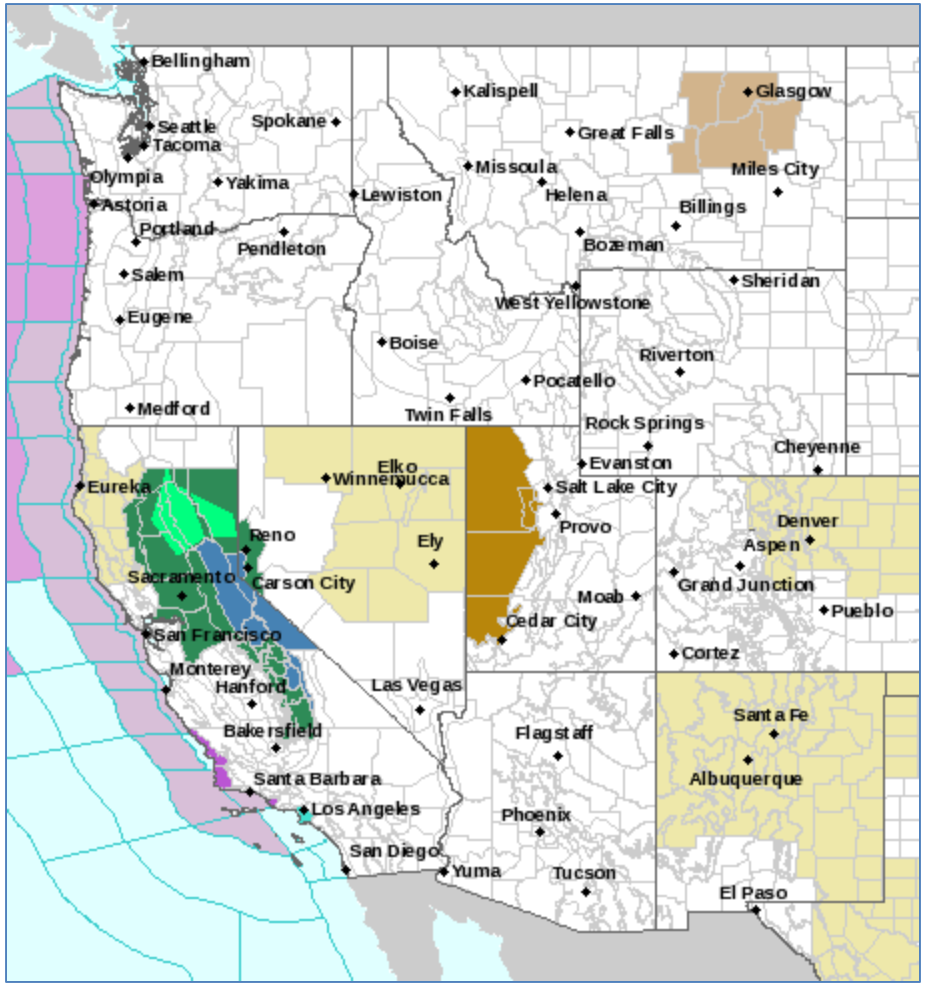

- Flash Flood Watch
- Gale Warning
- Flood Advisory
- High Surf Advisory
- Small Craft Advisory
- Lake Wind Advisory
- Beach Hazards Statement
- Gale Watch
- Winter Storm Watch
- Flood Watch
- High Wind Watch
- Hazardous Weather Outlook

Cal OES
GOVERNOR'S OFFICE OF EMERGENCY SERVICES

Cal OES LAW ENFORCEMENT MISSIONS

Cal OES Law Enforcement Missions

- **2021-LAW-73324 10/21/21, 0710 hours:** AFRCC reporting an overdue aircraft (ALNOT) that departed from Oregon on 10/20/2021 and never reached its destination Orland, CA. AFRCC cell phone forensics place the Cessna 150 in the general area between North East of Castella, East of Interstate 5, East of Dunsmuir and South of McCloud (Shasta and Siskiyou Counties). LDO contacted involved counties and advised them of the ALNOT. LDO requested Civil Air Patrol who provided two aircraft and one ground team to search the area but were unable to locate the plane. Today, weather will prevent any further CAP flights for the foreseeable future. Siskiyou and Shasta Counties still conducting ground searches today. **MISSION ONGOING**

Cal OES MISSION TASKINGS

Cal OES Missions

- **No mission number:** Kit_1 and HQ-15 Sonim phones deployed to Chico State for CPUC Statewide cellular data tests. Devices deployed for approximately 60-90 days. Region 3 COMC coordinating/monitoring.
- **2021-SOC-69429**: (4) ISAT Phones, MAR 4. On-Scene as of 08/16/21
- **2021-TACCOM-061621 (OCFA Testing):** Sonim Kit HQ3 assigned to OCFA to test Android phones with ATAK for fire season. ETA Return is 10/21/21. COMC monitoring.
- **2020-SOC-46166, T-55299**: (2) ISAT Satellite phones for recovery operations.

Cal OES

GOVERNOR'S OFFICE
OF EMERGENCY SERVICES

Mission:
We protect lives and property, build capabilities, and support our communities for a resilient California.

We achieve our mission by serving the public through effective collaboration in preparing for, protecting against, responding to, recovering from, and mitigating the impacts of all hazards and threats.

Cal OES
GOVERNOR'S OFFICE
OF EMERGENCY SERVICES