(Unclassified // FOUO)
Cal OES Internal Statewide Incident Briefing
2000 hours, March 21, 2021

CAL FIRE conducted control burns north of the Avila Fire Burn Scar to provide a shaded fuel break.

Photo Credit: CAL FIRE SLO // Twitter

Cal OES
GOVERNOR'S OFFICE OF EMERGENCY SERVICES

Duty Officer	
EDO	Alex Pal
CSWC Watch Officer	Michael Duddy (Day) Tim Tribble (Night)
Situation Cell Duty Officer	SituationCell@caloes.ca.gov 916-845-8411
STAC Duty Officer	STAC@caloes.ca.gov 916-275-4069
FDC	Joe Gear
LDC	Jim Linn
IDO	Kyle Noderer
CDO	Sarah Finnigan
SDO	Justin Duke
PIO	Diana Crofts-Pelayo
TDO	Jeffrey Howell
ITDO	Travis Scholz
EQTP	Rachel Sierer Wooden
Tribal Liaison POC	Pauline Totten
Access and Functional Needs POC	Vance Taylor

National Terrorism Advisory System

NTAS
NATIONAL TERRORISM ADVISORY SYSTEM
BULLETIN

Unclassified // FOUO
72 Hour STAC Report

Next Report 03/22/2021

Cal OES
GOVERNOR'S OFFICE OF EMERGENCY SERVICES

SITUATION SUMMARY

Cal OES Activation Status			
State Operations Center	Inland Region EOC	Coastal Region EOC	Southern Region EOC
Level 1	Normal Operations	Normal Operations	Normal Operations

Coronavirus Disease 2019 (COVID-19)

The Cal OES State Operations Center (SOC) activated 03/02/20 at 0700 hours in support of the California Department of Public Health (CDPH) Medical Health Coordination Center's (MHCC) statewide response to COVID-19. Cal OES will continue to provide resource coordination for the COVID-19 event, as well as situation status reporting and advance planning across multiple areas.

Situation Overview

- **California State of Emergency Proclamation**
  On 03/04/20, Governor Gavin Newsom declared a State of Emergency for California, as a result of the global COVID-19 outbreak that began in December 2019, to make additional resources available, formalize emergency actions already underway across multiple state agencies and departments, and help the state prepare for broader spread of COVID-19.
- **Global Health Advisory**
  On 08/06/20, in close coordination with the U.S. Centers for Disease Control and Prevention (CDC), the Department of State lifted the Global Level 4 Health Advisory. The Global Advisory, initially put in place on 03/19/20, advised U.S. citizens to avoid all international travel due to the global impact of COVID-19. For more information visit: https://www.state.gov/.
- **State Executive Order N-33-20**
  On 08/28/20, California introduced a blueprint for reducing COVID-19 in the state with revised criteria for loosening and tightening restrictions on activities by counties. Visit Blueprint for a Safer Economy for more information and to check the status of a county. This blueprint included a health equity metric to be used along with other metrics to determine a county's tier. The purpose of Equity Metric is to ensure California reopens its economy safely by reducing disease transmission in all communities.
- **CDPH Statewide Travel Advisory**
  The California Department of Public Health (CDPH) has issued a new Travel Advisory superseding the 11/13/20 guidance. Californians should avoid non-essential travel to any part of California more than 120 miles from one's place of residence, or to other states or countries. Non-essential travelers from other states or countries are strongly discouraged from entering California, and if they do, should adhere to quarantine procedures. All persons arriving in or returning to California from other states or countries should self-quarantine for 10 days after arrival, except as necessary to meet urgent critical healthcare staffing needs or engage in emergency response.
  https://www.cdph.ca.gov/Programs/CID/DCDC/Pages/COVID-19/Travel-Advisory.aspx

Cal OES
GOVERNOR'S OFFICE OF EMERGENCY SERVICES

SITUATION SUMMARY

Coronavirus Disease 2019 (COVID-19) (Continued)

Confirmed Global COVID-19 Cases – Per Worldometers COVID-19 Live Updates as of 03/21/21 at 1100 hours:

- 123,634,217 (+488,748) total confirmed cases in 219 countries and territories
- 2,724,477 (+7,595) total deaths

Confirmed United States COVID-19 Case – Per Centers for Disease Control and Prevention (CDC) as of 03/21/21 at 1000 hours:

- 29,613,017 (+60,558) total confirmed cases
- 539,038 (+777) total deaths

Confirmed California COVID-19 Cases - Per Medical Health Coordination Center as of 03/21/21 at 1100 hours:

- 3,545,278 (+3,350) total confirmed cases

COVID-19 Vaccines Administered – Per Vaccine Task Force as of 03/20/21 at 2359 hours:

- 14,520,575 (+340,480) vaccines administered

Cal OES/ FEMA Vaccination Sites and Mobile Vaccination Clinics (MVCs):

- Oakland Arena Vaccination Site
- Oakland Mobile Vaccination Clinic 1 and 2
- California State University – Los Angeles Vaccination Site
- Los Angeles Mobile Vaccination Clinic 1 and 2

- Please see attached California Health & Human Services (CHHS) Agency / Cal OES Joint Situation Report for additional details

Cal OES INLAND REGION

- Nothing significant to report

Cal OES COASTAL REGION

- Nothing Significant to report

Cal OES SOUTHERN REGION

- Nothing Significant to report

Cal OES
GOVERNOR'S OFFICE
OF EMERGENCY SERVICES

PUBLIC SAFETY POWER SHUTOFF (PSPS) SUMMARY

PSPS Status		
PG&E	SCE	SDG&E
Normal Operations	Normal Operations	Normal Operations

Pacific Gas & Electric (PG&E)
- Nothing significant to report.

Southern California Edison (SCE)
- Nothing significant to report.

San Diego Gas & Electric (SDG&E)
- Nothing significant to report.

Cal OES
GOVERNOR'S OFFICE OF EMERGENCY SERVICES

FIRE ACTIVITY

Cal OES Fire Preparedness Levels		
National	**Northern California**	**Southern California**
Preparedness Level 1	**Preparedness Level 1**	**Preparedness Level 1**
	Multi-Agency Coordination System MACS Mode: 2	**Multi-Agency Coordination System MACS Mode: 2**

Note: The National and Regional Preparedness Levels are maintained by the National Multi-Agency Coordination (MAC) Group and are separate from Cal OES activation levels.

Cal OES Fire Missions

2019-FIRE-402: California National Guard (CNG) personnel assigned to fuel reduction efforts in CAL FIRE Units: Shasta/Trinity, Nevada/Yuba/Placer, San Benito/Monterey and Fresno/Kings.

- 5 CNG 20-person Hand Crews to support CAL FIRE (to include all necessary personnel, support, transportation and materials).
- 65 additional soldiers to be trained and ready to backfill.
- Assigned to fuel reduction efforts in SHU, NEU, BEU, and FKU (1 crew in each unit with the exception of 2 crews in FKU).

Cal OES
GOVERNOR'S OFFICE OF EMERGENCY SERVICES

MAJOR ROAD / HIGHWAY / BRIDGE CLOSURES

Lifeline Route Closures		
Northern California	**Central California**	**Southern California**
No Lifeline Route Closures	**No Lifeline Route Closures**	**No Lifeline Route Closures**

Lifeline Routes:
- There are no lifeline route closures.

Non-Lifeline Routes:
- Click here for a list of current road closures.

Wildfire Closures:
- There are no wildfire closures.

Emergency Center Activations:
- Please see attached California Health & Human Services (CHHS) Agency / Cal OES Joint Situation Report for additional details.

Interactive Travel Forecast Map Based on Weather Conditions Provided by National Weather Service (Prototype)
- http://www.wrh.noaa.gov/wrh/travel/?wfo=mtr

Click on the Caltrans Logo to check current Hwy. conditions.
You can also call 1-800-427-7623 for current Hwy. conditions.

CALIFORNIA 911 SYSTEM

California 911 Outages		
Northern California	**Central California**	**Southern California**
No 911 Outages	**No 911 Outages**	**No 911 Outages**

9-1-1 Outage/Remote/Community Isolation

Community Isolation, Paramount, Los Angeles County

On 03/19/21 at 1425 hours, AT&T has reported a Community Isolation affecting 64,719 Wireline and VoIP users in Paramount (affected zip code: 90723). 9-1-1 service is still working normally and remains unaffected by the incident.

- Time Outage Started: 03/19/2021, 1014 hours
- Time Outage Reported: 03/19/2021, 1047 hours
- Time of Resolution/Restoration: TBD
- Total Outage Time: TBD
- Jurisdiction Affected: Los Angeles
- Reason For Outage: Ongoing Fiber Failure
- Wireless Users Impacted: No
- Wireline Users Impacted: Yes
- VoIP Users Impacted: Yes

Service Interruptions

- None reported

Cal OES
GOVERNOR'S OFFICE OF EMERGENCY SERVICES

WEATHER OF CONCERN

NORTHERN CALIFORNIA

- Nothing significant to report

SOUTHERN CALIFORNIA

- Nothing significant to report

Weather Advisories, Watches, and Warnings currently active in California:
http://www.wrh.noaa.gov/hazardSummary/?state=ca

Active Weather Warnings, Watches and Advisories by County:
http://www.wrh.noaa.gov/hazardSummary/?state=ca&bycounty=1

WEATHER KEY POINTS

03/21/21 - 03/27/21

Sunday - Saturday

- Periods of gusty conditions winds are expected through much of the week, especially over southern California
    - The most widespread gusty winds will occur Tuesday and Wednesday, with northeast winds gusting 30-45 mph in many locations across the state
    - Southern California will see multiple rounds of weak to moderate Santa Ana winds through the week, with local gusts up to 60 mph possible at times
- Mainly dry and mild conditions are expected statewide through the week
    - Occasional light precipitation is possible at times in far northern California and in the Sierra, but no significant impacts are expected

CALIFORNIA WEATHER IMPACTS

03/21/21 - 03/27/21

Hazards / Day	SUN	MON	TUE	WED	THU	FRI	SAT
Non-Thunderstorm Damaging Winds	Southern	Southern	All Regions	All Regions	Southern	Southern	
Snow							
Coastal Flooding							
River Flooding							
Thunderstorms (Wind / Hail / Tornadoes)							
Fire Weather (Low Humidity / Wind / Dry Thunderstorms)							
Heat Risk							
Heavy Rain/Flash Flooding/ Debris Flow							
Cold							

No Impacts | Minimal Impacts | Moderate Impacts | Severe Impacts

PRECIPITATION FORECAST

03/21/21 - 03/23/21

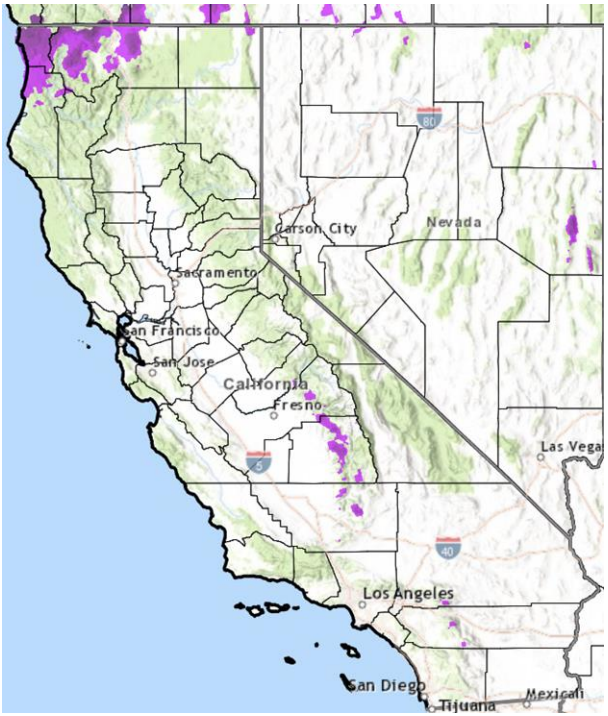

Sunday

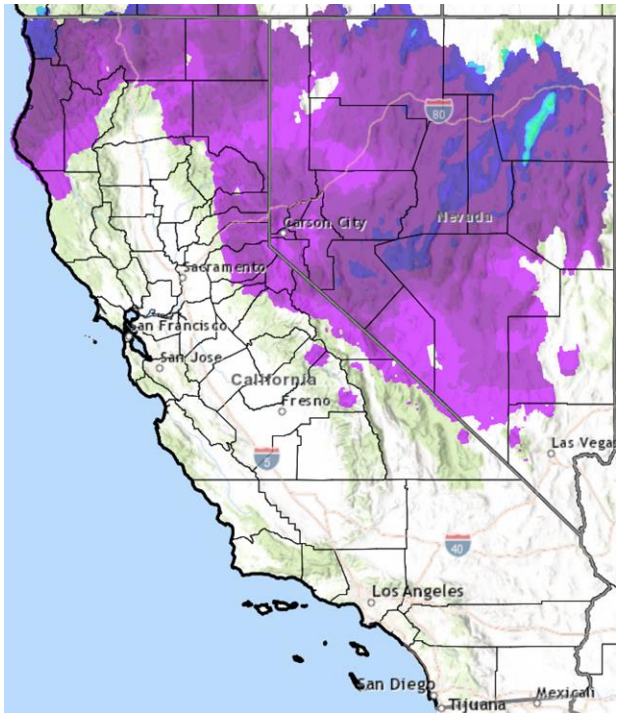

Monday

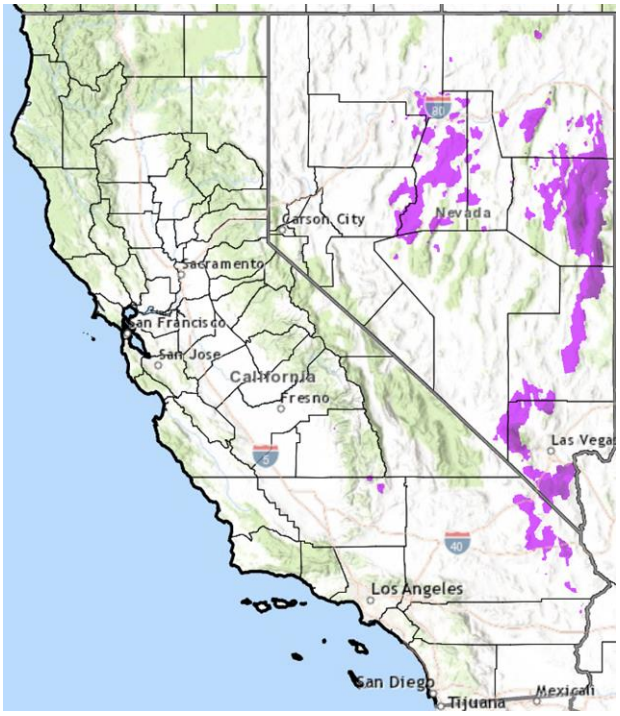

Tuesday

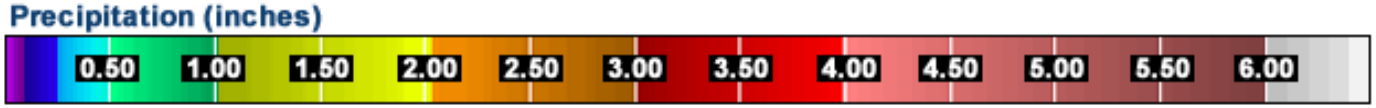

WEATHER OUTLOOK

03/26/21 - 04/03/21

6-10 Day Outlook (March 26 – March 30)

Temperatures

- Near normal temperatures are favored in northern California, with below normal temperatures favored in southern California

Precipitation

- Below normal precipitation is favored across much of the state, especially in northern California

8-14 Day Outlook (March 27 – April 3)

Temperatures

- Above normal temperatures are favored across the entire state

Precipitation

- Below normal precipitation is favored across much of the state, especially in northern California

WEATHER MAP

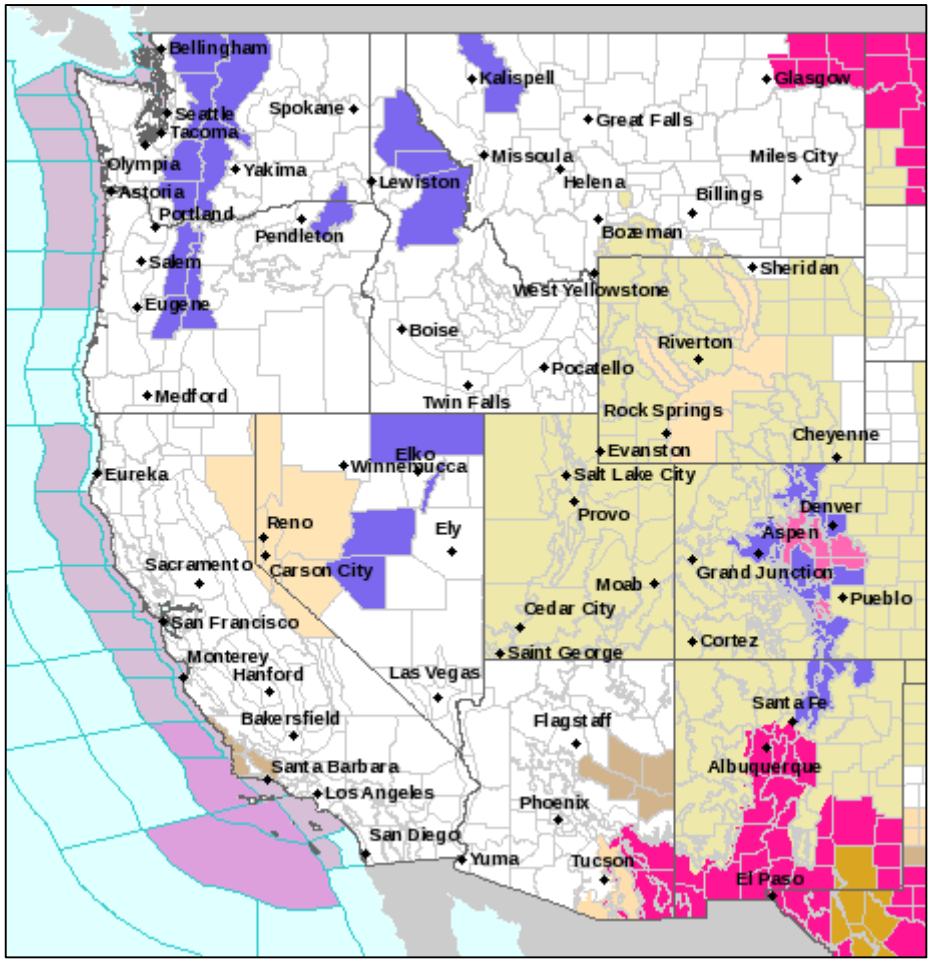

- Winter Storm Warning
- High Wind Warning
- Gale Warning
- Red Flag Warning
- Winter Weather Advisory
- Small Craft Advisory
- Wind Advisory
- Fire Weather Watch
- Special Weather Statement
- Air Quality Alert
- Hazardous Weather Outlook

Cal OES
GOVERNOR'S OFFICE OF EMERGENCY SERVICES

Cal OES LAW ENFORCEMENT MISSIONS

Cal OES Law Missions

- Nothing significant to report.

Cal OES MISSION TASKINGS

Cal OES Missions

- Nothing significant to report.

Cal OES

GOVERNOR'S OFFICE
OF EMERGENCY SERVICES

Mission:
We protect lives and property, build capabilities, and support our communities for a resilient California.

We achieve our mission by serving the public through effective collaboration in preparing for, protecting against, responding to, recovering from, and mitigating the impacts of all hazards and threats.