Cal OES Daily Situation Report

May 13, 2014

Dry conditions and high winds impact Southern California (KTLA/Getty Images)

Cal OES
GOVERNOR'S OFFICE
OF EMERGENCY SERVICES

Duty Officer	
EDO	Stacy Mason-Vegna
CSWC Watch Officer	Timothy Britt (Day), Ronald DeMayo (Night)
FDO	Len Chesmore
LDO	Greg Smith
IDO	Jerilyn Anderson
CDO	Catrina Christian
SDO	Pastor Guevara
PIO	Brad Alexander
TCOM	Ben Green
IT	Lorenzo Shells
EQTP	Mark Johnson
Tribal Liaison POC	Denise Shemenski
Access and Functional Needs POC	Richard Devylder

National Terrorism Advisory System
Current Alerts

Cal OES
GOVERNOR'S OFFICE OF EMERGENCY SERVICES

SITUATION SUMMARY

Significant Weather Watches and Warnings

Red Flag Warning:

- In effect through Wednesday evening for areas in Los Angeles, and Ventura Counties
- In effect through Wednesday evening for areas in Orange, San Bernardino, Riverside, and San Diego Counties
- In effect from Tuesday morning through Thursday evening for the mountains of Kern and Tulare Counties

High Wind Warning:

- In effect from Tuesday morning through Wednesday afternoon for areas in Riverside, San Bernardino, and San Diego Counties

Southern California Utilities Activate:

Per the California Utilities Emergency Association (CUEA) the Emergency Operations Centers (EOC) for Sempra Energy and Southern California Gas have been activated through at least Wednesday due to the forecasted heat and Red Flag Warning fire conditions.

Cal EOC Incident – 2014 Drought:

- SOC / Inland REOC remains activated in support of 2014 Drought
- Current Drought Monitor Here
- Siskiyou and Kern Counties have reaffirmed their drought proclamations.
- Weekly Drought Update is attached

Cal OES
GOVERNOR'S OFFICE OF EMERGENCY SERVICES

SITUATION SUMMARY

Southern California

San Bernardino County (Yermo Area)-Boil Water Notice – (New)

The San Bernardino County Department of Public Health has issued a Boil Water Notice to residents in the Yermo area. Water service has been disrupted due to a power outage that occurred at 1130 hours on 5/12/14. The water provider in the Yermo area is Daggett CSD which has approximately 186 connections (136 residential and 50 commercial). Water lines are expected to be out of service for the next 3 to 4 days. The water lines will be flushed and water will be sampled to ensure water is potable. Daggett CSD will provide bottled water to those affected by the outage.

- There is no request for state assistance and access and functional needs reported at this time.

Cal OES
GOVERNOR'S OFFICE OF EMERGENCY SERVICES

SITUATION SUMMARY

Major Construction U.S. Highway 50, Sacramento, Sacramento County

- Major construction began April 22, 2014 on a section of U.S. Highway 50 in Sacramento between 18th and 24th Streets.
- Please see "Fix 50" slides for additional information, including alternate routes.

Fix50 Project Update: Tuesday, May 13

It was a productive day on the Fix50 project. The contractor continues to be on schedule with the work for Eastbound Phase 2. Here are some updates:

Progress over the last 24 hours:

- Barrier dowels and steel installation completed
- Barrier construction continues with pour (70% completed)

Over the next 24 hours, crews will:

- Continue barrier construction
- Complete deck water cure
- Begin grinding and grooving of new surface

In the coming week:

- Complete barrier construction
- Complete curing process
- Complete grinding and grooving of new surface
- Sign install

Cal OES
GOVERNOR'S OFFICE OF EMERGENCY SERVICES

WEATHER

WEATHER SYNOPSIS BY REGION:

NORTHERN CALIFORNIA AND CENTRAL COASTAL AREAS:

Eureka Weather:
Warm weather will continue across northwest California through Thursday as strong high pressure builds over the region. A cooling trend will begin late Thursday and into Friday.

San Francisco Weather:
Record or near record warmth today into Wednesday with heat advisories posted for most of the Bay Area and Monterey Bay Region. Coastal cooling will develop by Thursday while hot weather will persist inland. Further cooling will occur in all locations of the forecast area by Friday. Over the weekend there will be a return to seasonable temperatures as onshore winds return along with periods of low clouds and fog.

CENTRAL CALIFORNIA AND SOUTHERN SAN JOAQUIN VALLEY

Sacramento Weather:
Temperatures will be heating up to near record levels by midweek as a ridge of high pressure builds over California. Cooler temperatures expected on Friday through the weekend as a trough moves through the Pacific Northwest.

Hanford Weather:
High pressure will build over the region bringing a warming trend along with lighter winds. Beginning today and continuing through the upcoming week, temperatures will be much above normal for the forecast area.

WEATHER SYNOPSIS BY REGION: (Cont.)

SOUTHERN CALIFORNIA:

Los Angeles Weather:
High pressure aloft and offshore flow through midweek will result in very hot weather for the remainder of the week with Wednesday and Thursday likely the hottest days. Temperatures will return to near normal by Sunday or Monday as a trough of low pressure develops over the West Coast.

Extreme Southwestern California Including Orange, San Diego, Western Riverside and Southwestern San Bernardino Counties:
High pressure aloft will strengthen along the West Coast through Thursday bringing much warmer daytime temperatures. Surface high pressure over the Great Basin will bring periods of strong gusty east to northeast winds through Wednesday. Weather will continue to be hot and very dry Thursday but with weakening winds. Weak onshore flow will return on Friday and strengthen into early next week. This will bring a cooling trend with gusty west winds in the mountains and deserts. The marine layer will return and deepen with areas of night and morning low clouds and fog returning during the weekend and extending inland into the valleys early next week.

Southeast California Weather:
Dry northerly flow aloft will set up across the region through the middle of the week for sunny days and clear nights. Breezy northeast winds are expected today and Wednesday. Under high pressure and sunny skies, temperatures over the deserts will gradually rebound to 100 degrees and above by Thursday and continue through the end of the week.

STATE WEATHER MAP

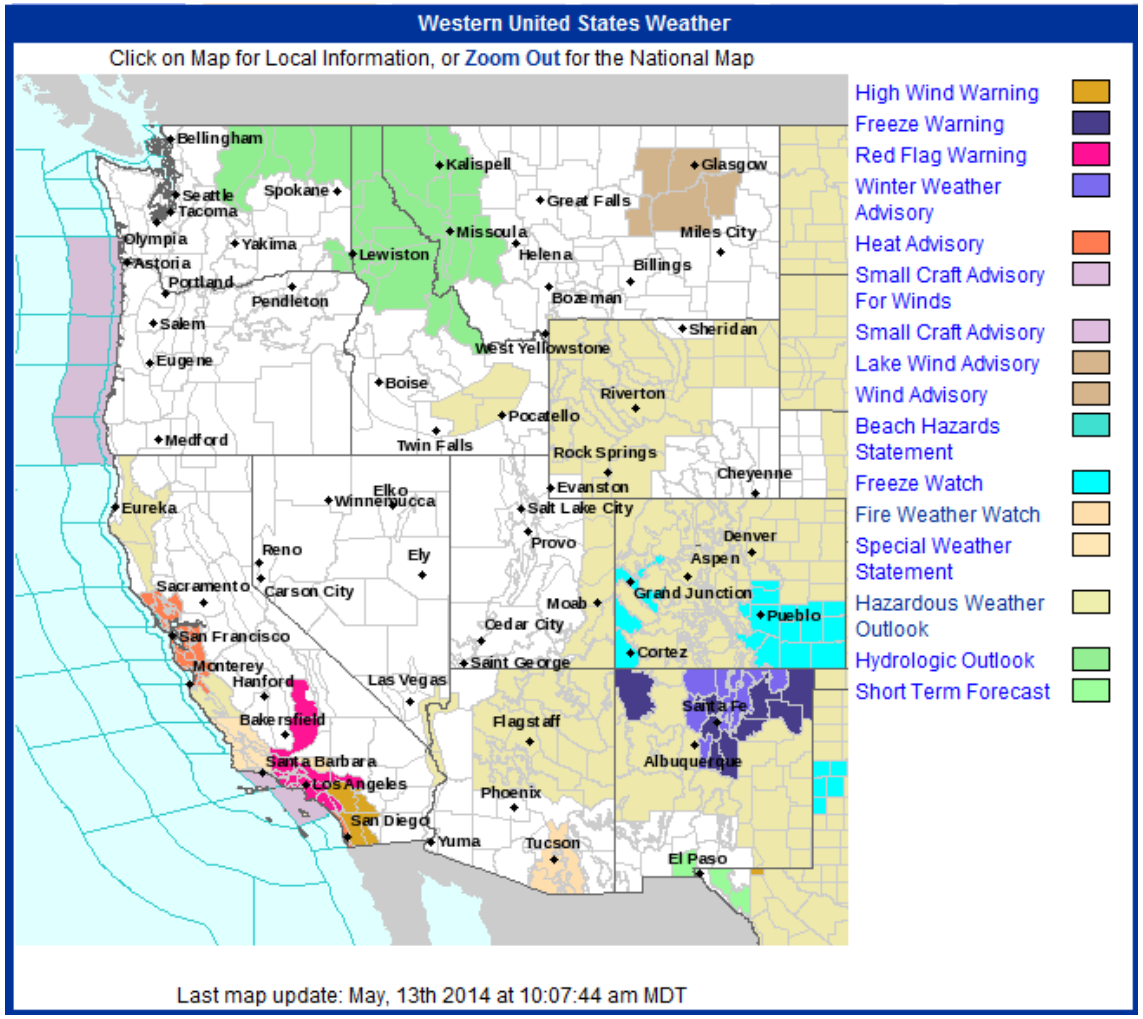

Cal OES
GOVERNOR'S OFFICE OF EMERGENCY SERVICES

STATE FIRE WEATHER MAP

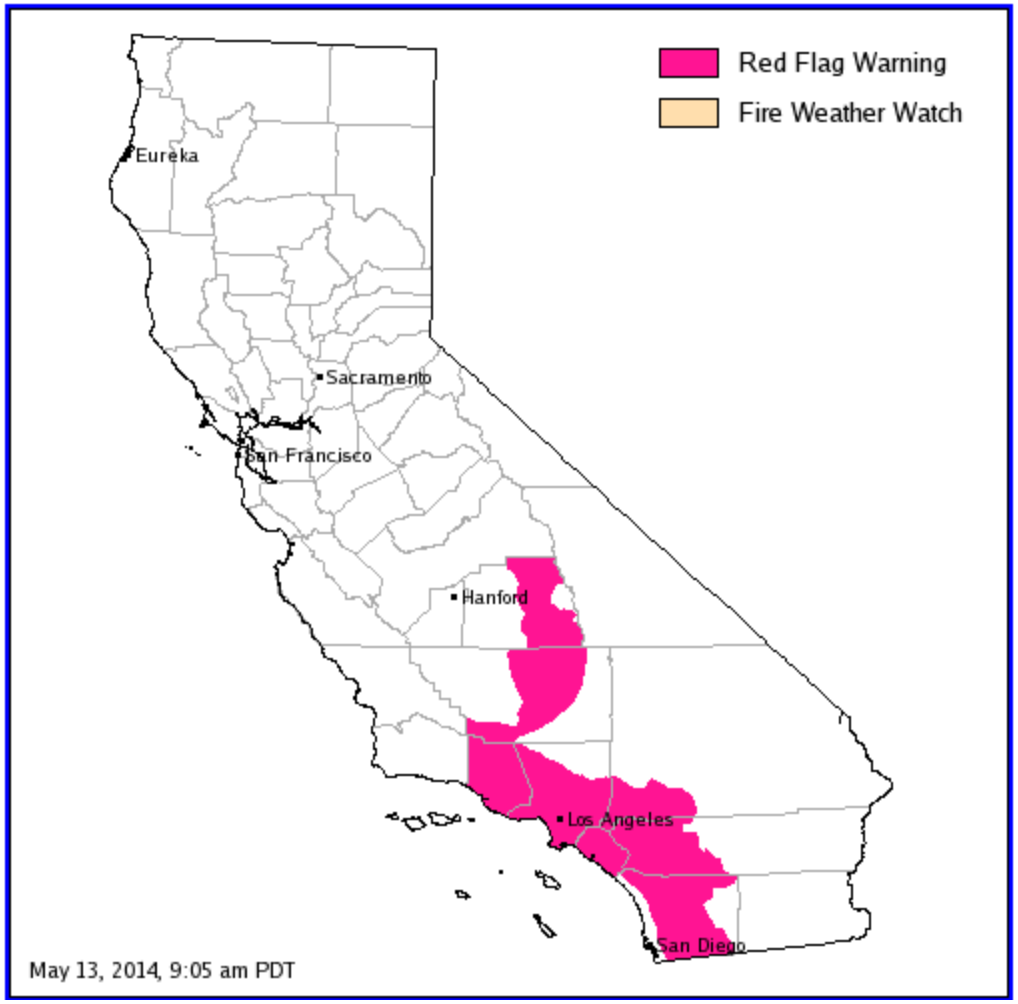

Cal OES
GOVERNOR'S OFFICE
OF EMERGENCY SERVICES

Gusty Santa Ana Winds & Extreme Fire Danger Through Wednesday
Record Heat Possible Tuesday - Thursday

Photo Credit: NOAA

Photo Credit: Stephen Coleman

- Gusty Northeast Winds Through Wednesday
  - **Mountains** – Gusts 45-50 mph
  - **Coast and Valleys** – Gusts 35-40 mph
- Very Hot Weather Through Friday
  - **Hottest weather Tuesday – Thursday**
    - Highs in the 90s to around 100 for the valleys, interior coastal locations, and foothills
    - Numerous record highs possible
- Very Low Relative Humidity
  - Widespread single digit readings through Friday
- ***Red Flag Warnings through Wednesday evening for critical fire weather conditions***
- *Elevated fire weather concerns through Thursday or Friday*

Impacts:

- *Potential for rapid fire growth*
- *Potential for heat-related illness*

Issued Monday, May 12, 2014 at 9:12 pm PDT

National Weather Service - Los Angeles/Oxnard, CA

Cal OES
GOVERNOR'S OFFICE OF EMERGENCY SERVICES

California - South Area 7 Day

Significant Fire Potential

- Moist - Little or no risk for large fires.
- Dry - Low risk of large fires in the absence of a "High Risk" event.
- Very dry - Low/Moderate risk of large fires in the absence of a "High Risk" event.
- Data Unavailable.

High Risk Events

- W — Windy and Dry

Predictive Service Area	Mon May 12	Tue May 13	Wed May 14	Thu May 15	Fri May 16	Sat May 17	Sun May 18	Mon May 19
SC01 - Eastern Sierra								
SC02 - Central Sierra								
SC03 - Southern Sierra								
SC04 - Sierra Foothills								
SC05 - Central Valley								
SC06 - Central Coast Interior								
SC07 - Central Coast								
SC08 - South Coast		W	W					
SC09 - Western Mountains		W	W					
SC10 - Eastern Mountains		W	W					
SC11 - Southern Mountains		W	W					
SC12 - Lower Deserts								
SC13 - Eastern Deserts								
SC14 - Central Mojave								
SC15 - Upper Deserts								
SC16 - Northern Deserts								

An offshore pressure gradient coupled with a strong high pressure ridge will produce locally gusty Santa Ana winds, record high temperatures and very low RH through Wednesday. In general, east and northeast winds of 20-30 mph with gusts to 50 mph will be possible with the strongest winds likely occurring later this morning into the mid-afternoon hours today, and again late tonight through Wednesday morning. RH recovery was minimal over most areas and readings will be in the single digits well before noon today. RH recovery will be nearly non-existent tonight. By Thursday morning, winds will be significantly weaker, but temperatures will still be at or above record high readings. Friday into the weekend, a trough will move into the Pacific Northwest which will lead to cooler, onshore flow.

Cal OES
GOVERNOR'S OFFICE OF EMERGENCY SERVICES

FIRE ACTIVITY

Preparedness Levels:

National Preparedness Level 1

Northern California
Preparedness Level **1** Multi-Agency Coordination System MACS Mode **2**

Southern California
Preparedness Level **2** Multi-Agency Coordination System MACS Mode **2**

California Fire Potential & Weather Maps

Southern California 7 Day Significant Fire Potential
http://psgeodata.fs.fed.us/7day/action/forecast/8
Northern California 7 Day Significant Fire Potential
http://psgeodata.fs.fed.us/7day/action/forecast/10
California Fire Weather Map Watches and Warnings
http://www.wrh.noaa.gov/firewx/main.php
NWS California River Forecast Center:
http://www.cnrfc.noaa.gov/

Southern California
In preparedness to the Red Flag conditions in Los Angeles County (LAC), LAC Fire is staffing a Task Force (TF) in the Malibu area. The TF consists of 3 OES Type-3 Engines and 2 Water Tenders.

“Fix 50” Information

Major Construction U.S. Highway 50, Sacramento, Sacramento County

- Major construction is scheduled on a section of U.S. Highway 50 in Sacramento between 18th and 24th Streets.

2014 Project Dates

Roadway Construction Timing:

Eastbound Highway 50: April 22 – May 21

Phase 2: May 2 - May 21

- During Eastbound, Phase 2 (May 2 – 21), the following ramps will be closed: - 16th Street On-Ramp - Connector ramp from eastbound Highway 50 to southbound Highway 99 - Connector ramp from eastbound Highway 50 to eastbound Business 80
- At least 3 lanes will be open
- Westbound traffic will be fully open as normal with no impact.

Sacramento City Information Page

Fix 50

“Fix 50” Information (Cont.)

Major Construction U.S. Highway 50, Sacramento, Sacramento County

On-Ramp and Connector Closures: There are additional traffic restrictions during Eastbound Phase 2 due to additional ramp closures. The following ramps and connectors will be closed throughout Phase 2:

Eastbound Highway 50 On-Ramp closures:

- 11th Street On-Ramp
- 16th Street On-Ramp

Eastbound Highway 50 Connectors to:

- Southbound Highway 99
- Eastbound Business 80 (Capital City Freeway)

Sacramento City Information Page

Fix 50

“Fix 50” Information (Cont.)

Major Construction U.S. Highway 50, Sacramento, Sacramento County

Westbound Highway 50: May 27 – June 25

Phase 1: May 27 - Jun 10

- At least 3 lanes will be open
- Eastbound traffic will be fully open as normal with no impact

Phase 2: June 11 - June 25

- During Westbound, Phase 2 (June 11-June 25) the following ramps will be closed: - 16th Street Off-Ramp - Connector ramp from westbound Business 80 to westbound Highway 50
- At least 3 lanes will be open
- Eastbound traffic will be fully open as normal with no impact

Sacramento City Information Page

Fix 50

“Fix 50” Information (Cont.)

Major Construction U.S. Highway 50, Sacramento, Sacramento County

Alternate Routes:
During work in the EASTBOUND direction (April 22 – May 21):

If traveling from Elk Grove/Laguna to Rancho Cordova/Folsom:
- Use Freeway-99 North to US-50 East
- Do **not** use I-5 North to US-50 East

If traveling from Davis to Downtown Sacramento:
- Use I-80 to I-5 South, to Richards Blvd or “J” Street off ramps
- Do **not** take I-80 to US-50 East

If traveling from Natomas/Davis to Rancho Cordova/Folsom:
- Use I-80 East to Watt Ave exit-South to Business-80 on-ramp to US-50 East.
- Do **not** use I-5 to US-50 East.

If traveling through the project area during Phase 2 (Closed connector ramps to Business-80 and Freeway-99):
- Use Hornet Drive (Howe/Power Inn exit) to turn around onto US-50 West

Back to Front Page

Cal OES
GOVERNOR'S OFFICE OF EMERGENCY SERVICES

“Fix 50” Information (Cont.)

Major Construction U.S. Highway 50, Sacramento, Sacramento County

Alternate Routes: (Cont.)
During work in the WESTBOUND direction (May 27 – June 25):

If traveling from Rancho Cordova/Folsom to Downtown Sacramento:
- Use US-50 West to Business-80 North to “N” or “H” Street off-ramps
- Do not stay on US-50 West after Business-80 interchange

If traveling from Elk Grove/Galt to Downtown Sacramento:
- Use I-5 North to “J” Street off ramp
- Do not take Freeway-99 North to US-50 Westbound

If traveling from Rancho Cordova/Folsom to Natomas/Davis:
- Use US-50 West to Business-80 North to Watt Ave North, to I-80 West.
- Do not use US-50 West to Davis or US-50 West to I-5 North to Natomas.

If traveling through the project area during Phase 2 (Closed connector ramps from Business-80 to US-50 West):
- Use Hornet Drive (Howe/Power Inn exit) to turn around onto US-50 West

***Motorists traveling to the Lake Tahoe area can avoid the project area congestion by taking I-80 E

Back to Front Page

Cal OES
GOVERNOR'S OFFICE OF EMERGENCY SERVICES

CAL OES DROUGHT ACTIVATIONS

Cal EOC Incident – 2014 Drought

- The SOC is activated at Level 2 in support of the Drought State of Emergency from 0800-1700 hours daily.
- The Inland REOC is activated at Level 2 from 0800-1700 Monday through Friday or as needed.
- The Southern REOC is activated at Level 1.
- The Santa Barbara County OA EOC is activated at Level 2 to be handled by the duty officer for the purpose of monitoring activities and gaining situational awareness. The operational period is 0800-1700 hours.

Cal OES
GOVERNOR'S OFFICE
OF EMERGENCY SERVICES

Cal EOC Incident – 2014 Drought

Situational Summary

On January 17, 2014 Governor Edmund G. Brown proclaimed a State of Emergency and directed state officials to take all necessary actions to prepare for drought conditions. The State Operation Center (SOC) is activated to implement objectives in support of the Governor's priorities. The lack of winter rain and snowfall has resulted in extremely dry conditions in many parts of the State. Reservoir levels are down significantly from where they should be on average for this time of year. If conditions continue without substantial rainfall, severe impacts to municipal water supplies, agriculture (plants and livestock) and firefighting capabilities are likely in store for the State over the next few months. Negative economic impacts will also result.

On April 25, 2014 Governor Brown released an Executive Order on Friday enabling several urgent actions to be taken as the drought persists into the state's traditional dry season.

** As this rainy season comes to an end, it is highly unlikely that precipitation totals will increase significantly over the coming months. This winter's below average rain and snowfall worsens conditions in this third straight dry year.**

Cal OES
GOVERNOR'S OFFICE
OF EMERGENCY SERVICES

Situational Summary (Cont.)

- The Taskforce continues to meet regularly to take actions that conserve water and coordinate state response to the drought.

- The most recent snowpack survey, conducted on April 1, recorded California snowpack at 32% of normal. A more recent update using automated devices shows snowpack at 21% of normal as of April 27.

- DWR has announced that water essential for health and safety will be delivered through the state water project in spite of the zero allocation policy. Deliveries will be boosted if storms produce enough rain and snow to increase reservoir storage and the snow pack.

- Cal OES continues to gather drought-related costs from state agencies and local governments.

Cal OES
GOVERNOR'S OFFICE
OF EMERGENCY SERVICES

U.S. Drought Monitor

California

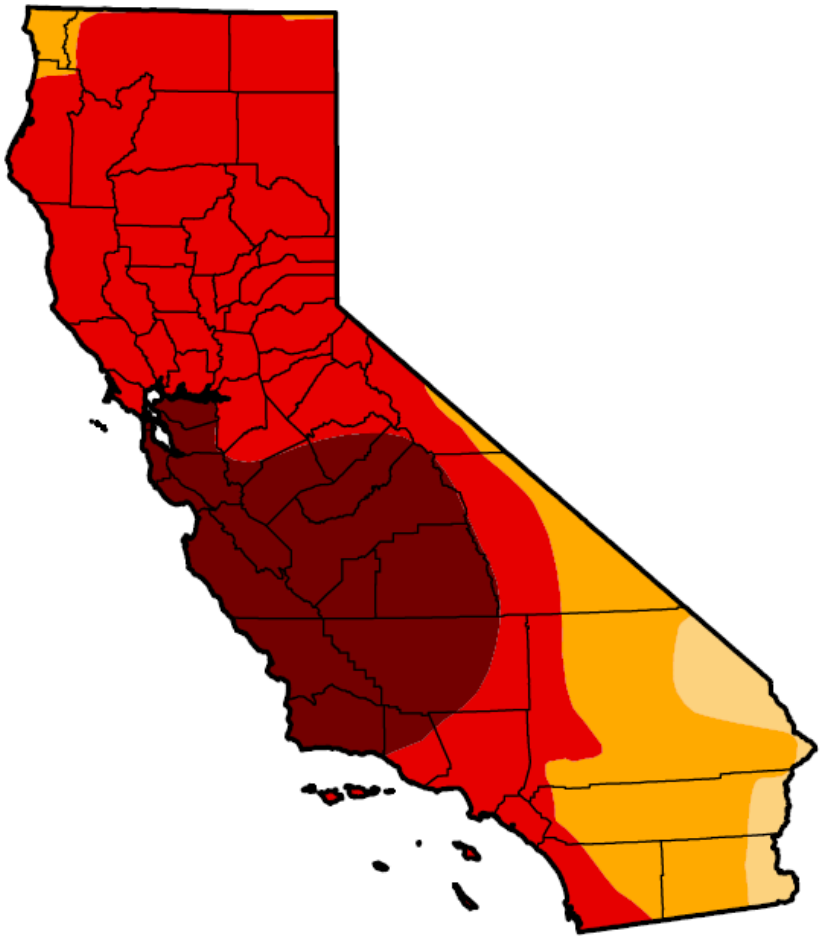

May 6, 2014

(Released Thursday, May. 8, 2014)

Valid 8 a.m. EDT

Drought Conditions (Percent Area)

	None	D0-D4	D1-D4	D2-D4	D3-D4	D4
Current	0.00	100.00	100.00	95.93	76.68	24.77
Last Week *4/29/2014*	0.00	100.00	100.00	96.01	76.68	24.77
3 Months Ago *2/4/2014*	1.43	98.57	94.18	89.91	67.13	9.81
Start of Calendar Year *12/31/2013*	2.61	97.39	94.25	87.53	27.59	0.00
Start of Water Year *10/1/2013*	2.63	97.37	95.95	84.12	11.36	0.00
One Year Ago *5/7/2013*	0.00	100.00	98.16	46.25	0.00	0.00

Intensity:

- D0 Abnormally Dry
- D1 Moderate Drought
- D2 Severe Drought
- D3 Extreme Drought
- D4 Exceptional Drought

The Drought Monitor focuses on broad-scale conditions. Local conditions may vary. See accompanying text summary for forecast statements.

Author:
Mark Svoboda
National Drought Mitigation Center

http://droughtmonitor.unl.edu/

Back to Front Page

Drought Declarations/Resolutions/Proclamations:

County Declarations/Resolutions/Proclamations:

Declarations/Resolutions/Proclamations			
Inland Region			
County		**Request**	**Reaffirmation Received**
Glenn	1/30/2014; 4/16/2014	State and Federal relief	3/10/2014
Kern	1/14/2014	Gubernatorial and Presidential	5/12/2014
Kings	1/14/2014	State and Federal assistance	4/17/2014
Madera	1/28/2014	No specific request	3/26/2014
Merced	3/6/2014	No specific request	4/3/2014
Modoc	3/5/2014	No specific request	
San Joaquin	1/28/2014	No specific request	4/3/2014
Siskiyou	3/11/2014	Gubernatorial and Presidential	5/13/2014
Sutter	2/11/2014	Gubernatorial and Presidential	3/27/2014
Tulare	2/4/2014	CDAA and Federal assistance	5/5/2014
Tuolumne	2/4/2014	CDAA and Federal assistance	4/2/2014
Yuba	2/18/2014	Gubernatorial and Presidential	3/27/2014
Coastal Region			
County		**Request**	**Reaffirmation Received**
Lake	3/6/2014	CDAA and Federal assistance	
Mendocino	1/7/2014	No specific request	
Sonoma	2/25/2014	CDAA and Federal assistance	
Southern Region			
County		**Request**	**Reaffirmation Received**
Inyo	1/28/2014	CDAA	
Santa Barbara	1/17/2014	No specific request	
San Luis Obispo	3/11/2014	CDAA and Federal assistance	

Cal OES
GOVERNOR'S OFFICE OF EMERGENCY SERVICES

Drought Declarations/Resolutions/Proclamations: (Cont.)

City / Tribe / Special District Declarations/Resolutions/Proclamations:

Declarations/Resolutions/Proclamations		
City/Tribe/Special District		**Request**
Inland Region		
City of Live Oak, Sutter	5/12/2014	Declare Local Emergency State/Fed assistance
Placer County Water Agency Placer	2/6/2014	Local conservation and funding measures
Twain Harte Community Services Dist Tuolumne	1/29/2014	Enact District conservation measures
Tule River Tribe Tulare	1/30/2014	Enact Tribal emergency authorities
Lake Don Pedro CSD. Mariposa, Tuolumne	2/18/2014	Declare a Stage I Water Emergency
Karuk Tribe Siskiyou, Humboldt	2/18/2014	Enact Tribal emergency authorities
Montague City, Siskiyou	4/14/2014	
Mariposa Public Utility District	2/4/2014	Enact District conservation measures
Tuolumne Utilities District	2/13/2014	Declare a Stage III Water Emergency
Yocha Dehe Wintun Nation, Yolo	3/25/2014	Enact Tribal emergency authorities
Coastal Region		
Hoopa Valley Tribe Humboldt	1/20/2014	Enact Tribal emergency authorities
Yurok Tribe Del Norte, Humboldt	1/29/2014	Enact Tribal emergency authorities
City of Willits Mendocino	1/7/2014	Declare a Phase V Water Emergency
Brooktrails Township Community Srvs Dist, Mendocino	1/7/2014	
City of Calistoga Napa	2/4/2014	Declare a Stage II Water Emergency
City of St. Helena Napa	1/28/2014	Declare a Stage II Water Emergency
City of American Canyon Napa	2/4/2014	Declare a Stage I Water Emergency
Sonoma County Water Agency	2/25/2014	
Sherwood Valley Pomo Indian Tribe, Mendocino	3/21/2014	Enact Tribal emergency authorities
Southern Region		
Carpinteria Valley Water District	2/12/2014	Declare a Stage I Water Emergency
Meiners Oaks Water District	3/4/2014	Declare a Stage II Water Emergency
City of Santa Barbara	2/12/2014	Declare a Stage I Drought Condition
Montecito Water District, Santa Barbara	2/11/2014	Declare a Water Emergency w/Conserv. measures
Goleta Water District	3/25/2014	Declare a Stage I Water Emergency

Cal OES
GOVERNOR'S OFFICE OF EMERGENCY SERVICES

County Drought Task Force Meetings

Information as of 5/12/14

County Drought Task Force Upcoming Meetings		
Inland Region		
County	**Previous Meetings**	**Upcoming Meetings**
Butte	2/18/2014	5/19/2014
Kern	4/10/2014	**5/15/2014**
Kings (New)		**5/16/2014**
Madera	4/29/2014	5/29/2014
Merced	5/8/2014	**6/5/2014**
Modoc	2/12/2014	TBD
Nevada	4/15/2014	5/29/2014
Placer	3/12/2014	TBD
Plumas	5/5/2014	**6/2/2014**
Sacramento	5/2/2014	**5/23/2014**
San Joaquin	4/16/2014	5/21/2014
Siskiyou	4/22/2014	TBD
Stanislaus	5/8/2014	TBD
Sutter	5/8/2014	**6/12/2014**
Tehama	2/18/2014	5/19/2014
Tulare	4/14/2014	**5/19/2014**
Tuolumne	5/1/2014	**6/12/2014**
Yolo	5/1/2014	**6/5/2014**
Coastal Region		
San Mateo (New)		**5/22/2014**
Mendocino	5/7/2014	**5/28/2014**
Monterey (New)		**5/29/2014**
Southern Region		
San Luis Obispo	3/19/2014	5/15/2014
Santa Barbara	3/12/2014	5/28/2014
Orange	4/1/2014	**6/25/2014**

Cal OES
GOVERNOR'S OFFICE OF EMERGENCY SERVICES

CAL OES MISSIONS

New Cal OES Missions

- **2014-LAW-3171** The California State Parks, via the El Dorado County Sheriff's Office, requested a water certified human remains detection (HRD) K-9 team to assist in a search of Folsom Lake for four subjects who were in a boating accident on Saturday and presumed drowned. State and local resources have been searching since the incident occurred, but to no avail. The Cal OES Law Enforcement Branch has coordinated one HRD K-9 team (Handler and dog) to assist; they will report Tuesday, 5/13/14, at 0800 hrs., at Browns Ravine where they will be briefed prior to commencing search efforts.

Ongoing Cal OES Missions

- **2014-LAW-2843 Current:** Searches conducted on 5/3 and 4, located several items of interest. Plumas County personnel plan on returning for additional searches on or about 5/9/2014.
  Situation: Plumas County Sheriffs Office (PCSO) is requesting Search and Rescue resources in support of a Humans Remains search Southwest of Lake Almanor. County SO will be providing 2-3 Humans Remains Detection (HRD) K9s for search efforts.

  2014-SOC-2111 Mission is to test the Cascadia Subduction Zone (CSZ) air bridge concept by air transporting 7 passengers from OES and 1 CANG logistics planner on 13 May 2014 from Mather to the State Staging Area (SA) in Redding, to one POD in Del Norte and one POD in Humboldt, to the Redding State SA, and return to Mather. Passengers will discuss actions at the Redding SA and at each OA POD while they are at each location. The air bridge is a critical component to CSZ response and recovery. It is imperative this concept is tested to ensure response teams can be successfully transported into the effected region and the affected Operational Areas' are able to receive aircraft at designated PODs

Cal OES
GOVERNOR'S OFFICE OF EMERGENCY SERVICES

UPCOMING EVENTS, TRAINING, EXERCISES

Diablo Canyon Power Plant, Rehearsal / Full Scale Exercise

Diablo Canyon Power Plant in San Luis Obispo will be hosting two full scale Hostile Action Based exercises this Spring. A FEMA evaluated exercise will held on May 21, 2014. This is part of the required biennial demonstration of our ability to protect the public from a radiological incident at the nuclear power plant.

Cal OES
GOVERNOR'S OFFICE
OF EMERGENCY SERVICES

Mission:
We protect lives and property, build capabilities, and support our communities for a resilient California.

We achieve our mission by serving the public through effective collaboration in preparing for, protecting against, responding to, recovering from, and mitigating the impacts of all hazards and threats.