Cal OES Daily Situation Report

July 23, 2015

Wragg Fire, Lake Berryessa, Napa/Solano/Yolo Counties, July 22, 2015

Photo Credit: Jose Luis Villegas/Sac Bee

Cal OES
GOVERNOR'S OFFICE
OF EMERGENCY SERVICES

Duty Officer	
EDO	Kelly Huston
CSWC Watch Officer	Chuck Bickinella (Day), Ronald DeMayo (Night)
FDO	John Salvate
LDO	John Sutton
IDO	Grizz Adams
CDO	Nancy Smith
SDO	Yolande Love
PIO	Brad Alexander
TDO	John Hudson
IT	Lorenzo Shells
EQTP	Kevin Miller
Tribal Liaison POC	Denise Shemenski
Access and Functional Needs POC	Dwight Bateman and Grace Koch

National Terrorism Advisory System
Current Alerts

Note: Report changes/updates are in blue

Cal OES
GOVERNOR'S OFFICE OF EMERGENCY SERVICES

SITUATION SUMMARY

Lieutenant Governor Newsom Declares State of Emergency in Six Counties Following Severe Storms

Lieutenant Governor Gavin Newsom today issued an emergency proclamation for Imperial, Kern, Los Angeles, Riverside, San Bernardino and San Diego counties due to the effects of severe storms that caused flash flooding, mudslides and fires ignited by lightning strikes, resulting in damage to roads, highways and other infrastructure and the evacuation of residents.

Link to the Full Declaration: **http://www.gov.ca.gov/news.php?id=19049**

Cal EOC Incident – 2014 Drought

- SOC / Inland REOC remains activated in support of 2014 Drought

Weather of Concern

- No significant Weather Watches or Warnings are in effect.

Active Weather Warnings, Watches and Advisories by County:

http://www.wrh.noaa.gov/sto/brief/wwa_bc_cal.php

Cal OES
GOVERNOR'S OFFICE
OF EMERGENCY SERVICES

Key Points

07/23 – 07/29

Thursday-Monday

- **Dry with no significant impacts expected**

Tuesday-Wednesday

- **Monsoon moisture moves over extreme So Cal bringing a threat of showers and thunderstorms**
- **Warmer temperatures**

California OES Impact Threat Matrix

July 23-29, 2015

DAY/THREAT	THU	FRI	SAT	SUN	MON	TUE	WED
Fire Weather							
Winds							
Extreme Cold							
Snow							
Heavy Rain/ Flash Flooding						Mainly SE	Mainly SE
River Flooding							
Severe Weather							
Heat							State
Tropical							

- High Threat
- Moderate Threat
- Slight Threat
- No Discernible Threat

Days 6-7 Precipitation Forecast

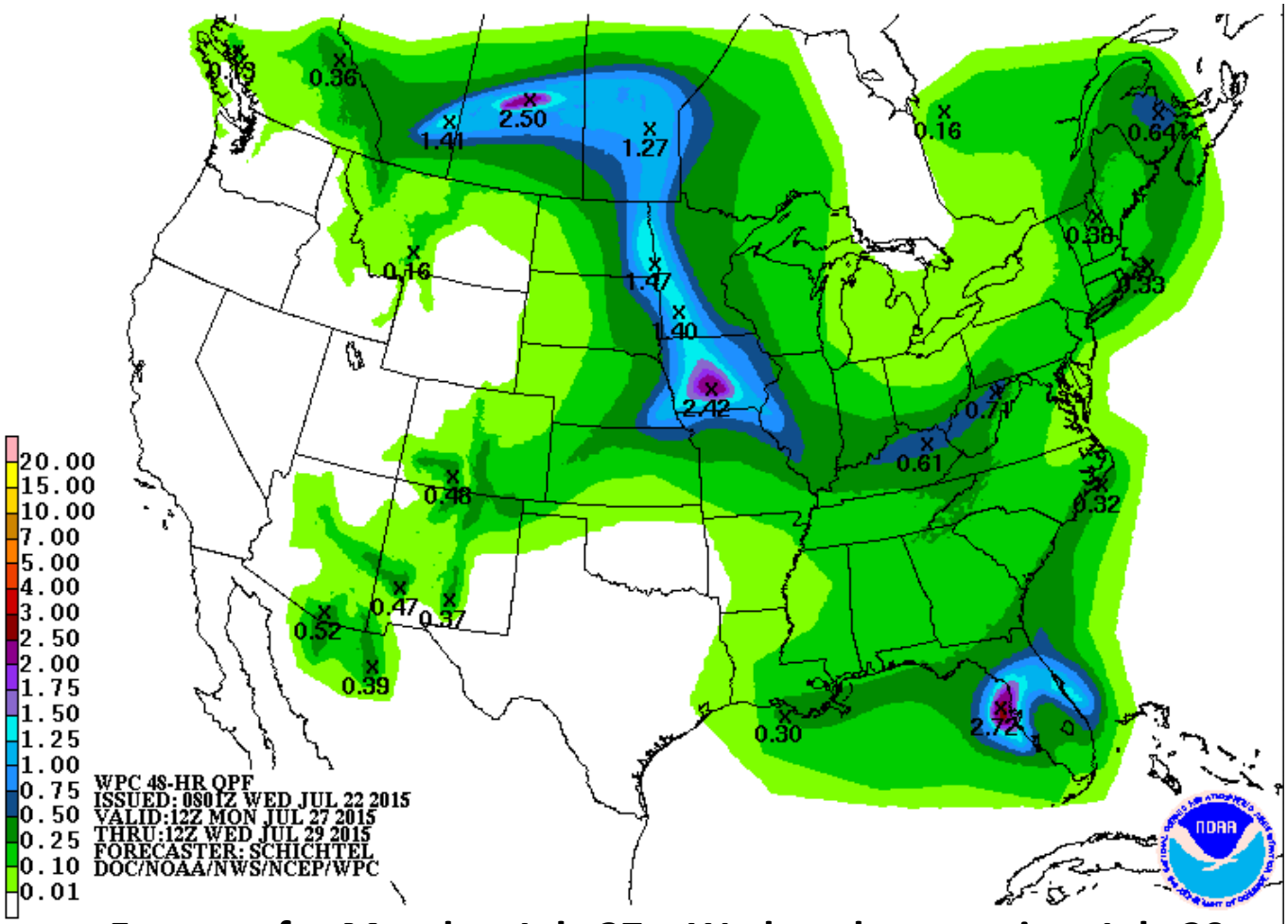

Forecast for Monday, July 27 – Wednesday morning, July 29

Possible moisture from the south over extreme So Cal middle of next week…otherwise dry

Two-Day Graphical Tropical Weather Outlook

National Hurricane Center Miami, Florida

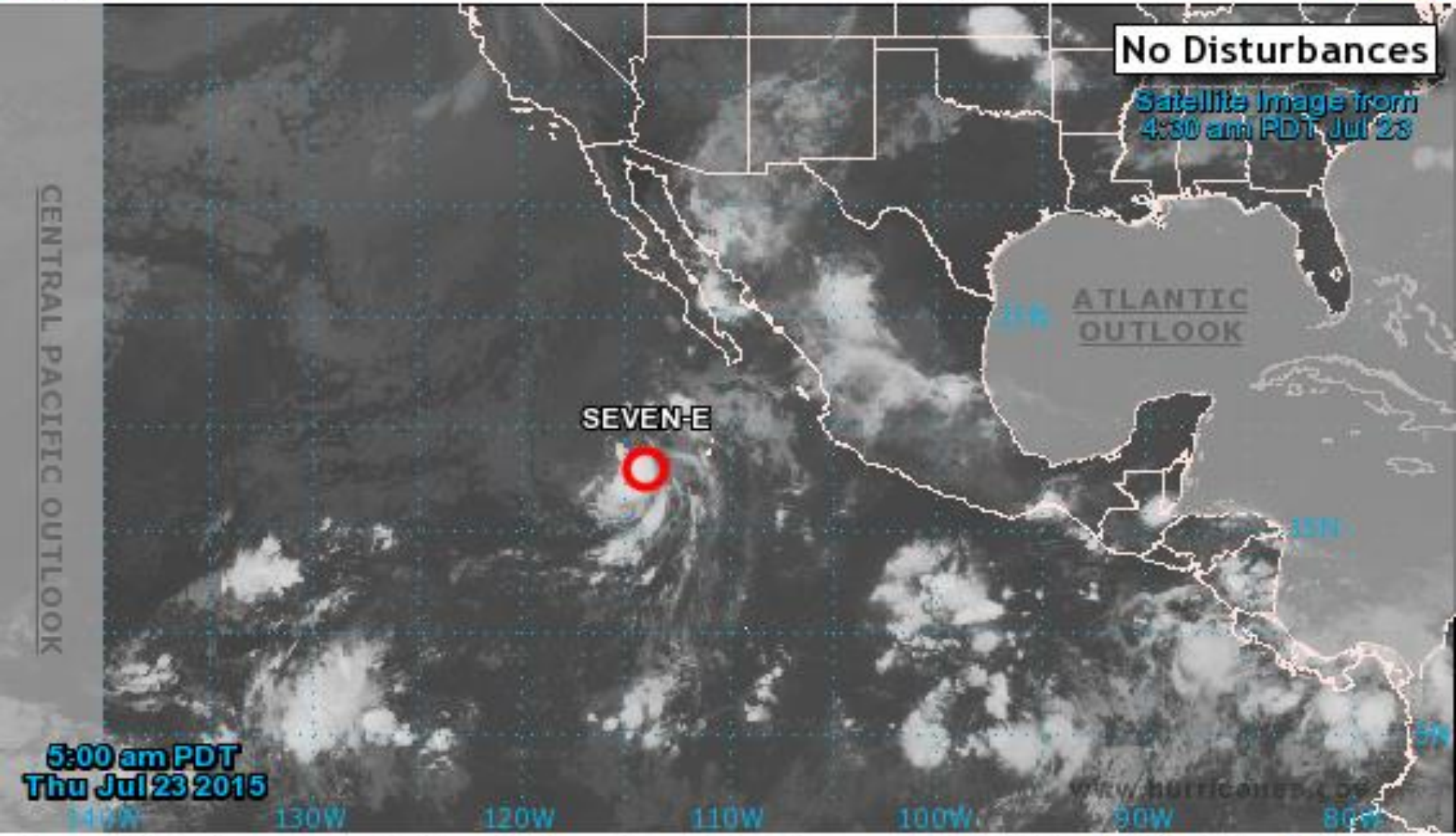

Current Disturbances and 2-Day Cyclone Formation Chance: < 40% 40-60% > 60%

Tropical or Sub-Tropical Cyclone: Depression Storm Hurricane

Post-Tropical Cyclone Remnants

6-10 Day Outlook

Temperature

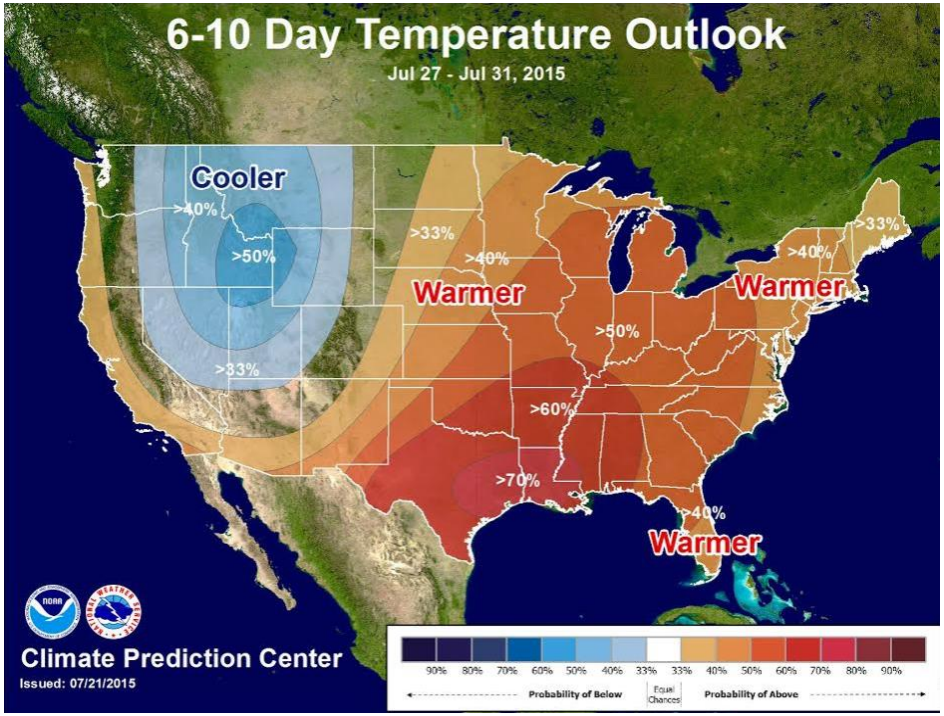

Precipitation

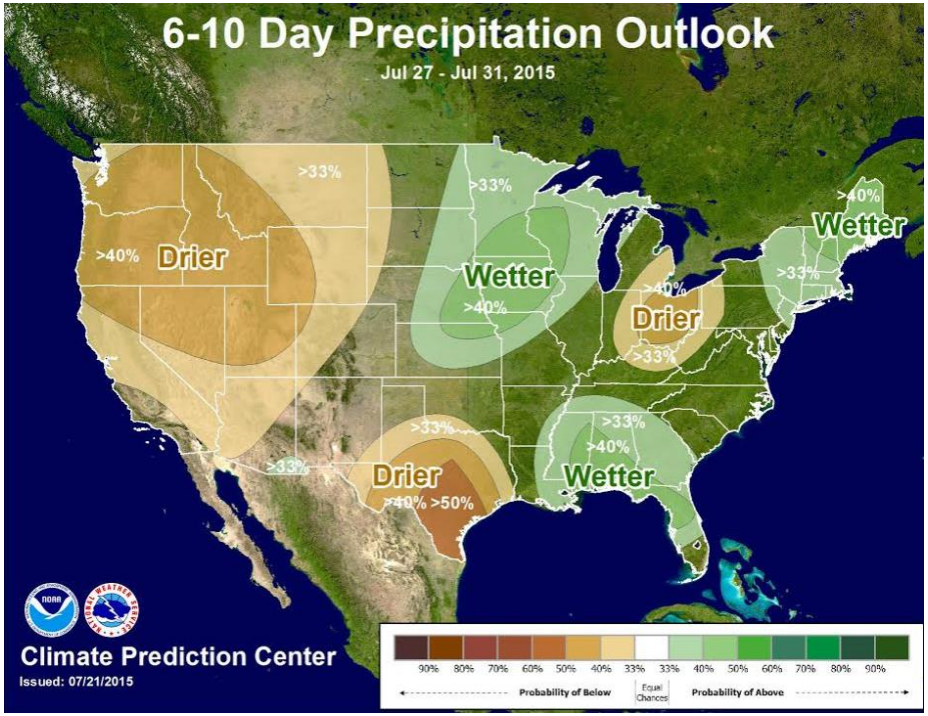

Chance of above normal temperatures Coastal areas and equal chances of being above or below normal elsewhere. Chance of below normal precipitation for most of the State except the Southwest which has equal chances of both above and below.

8-14 Day Outlook

Temperature

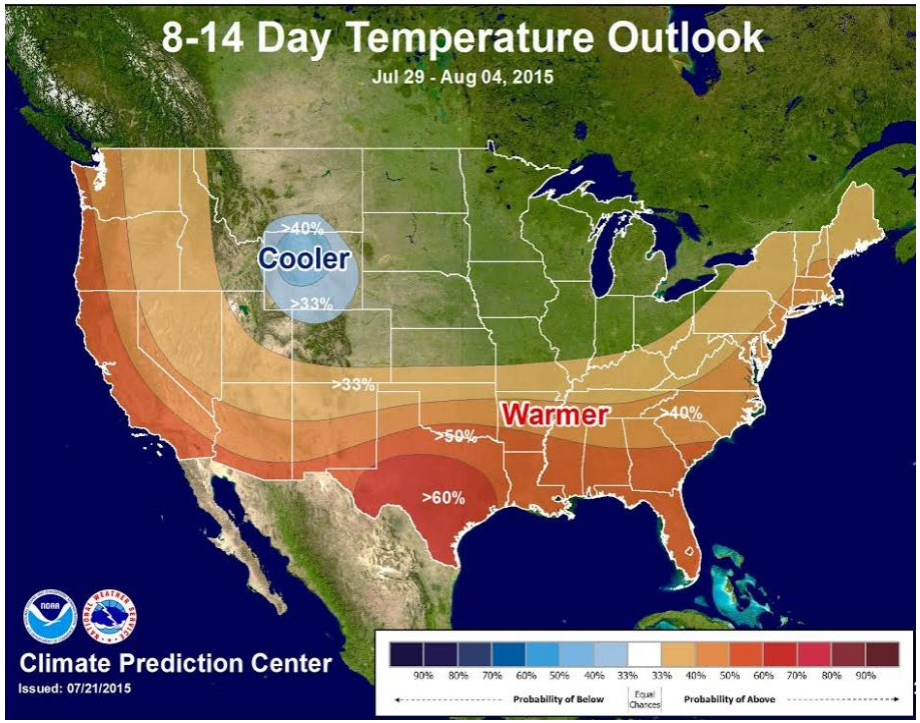

Precipitation

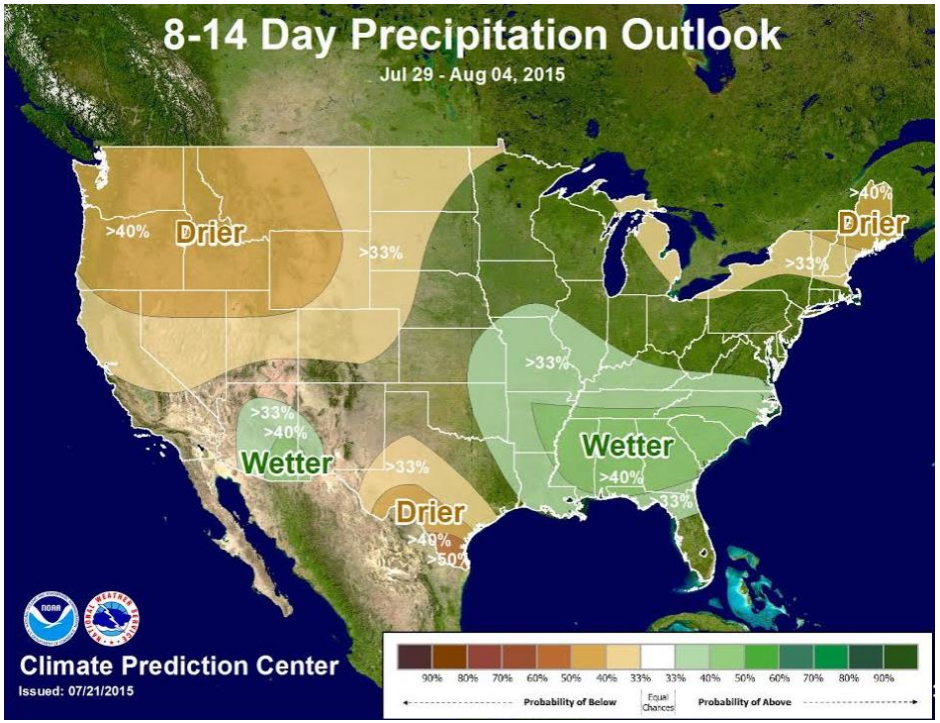

Good chance of above normal temperatures. Equal chances of being above or below normal precipitation for the South and a chance of below normal precipitation in the North.

GOVERNOR'S OFFICE OF EMERGENCY SERVICES

WEATHER

WEATHER SYNOPSIS BY REGION:

NORTHERN CALIFORNIA AND CENTRAL COASTAL AREAS:

Eureka Weather:
An upper level trough will cause inland temperatures to fall slightly below normal over the next few days. Coastal temperatures shall remain seasonal with persistent clouds through the weekend and partial clearing each afternoon.

Medford Weather:
An upper level trough axis will shift through the area today. Most of the area will remain dry but there is the possibility of an isolated thunderstorm in southwest Siskiyou County this afternoon and evening. Highs today will be about 5 degrees below normal for inland areas, but 3-5 degrees above normal along the immediate coast. Temperatures on Friday will be similar to today or just a bit warmer. This weekend the forecast area can expect cooler temperatures and light showers.

Reno Weather:
A few showers and storms will be possible across central Nevada this afternoon. A drier air mass will continue to filter across the Sierra and far western Nevada through the start of the weekend. Temperatures will warm up to near seasonal normal by this weekend with above average temperatures possible by midweek.

San Francisco Weather:
Temperatures will stay cooler today as an upper level trough remains over the area. Slightly warmer temperatures are expected Friday through Sunday as the trough lifts northeast. More significant warming is possible next week, especially inland.

WEATHER

WEATHER SYNOPSIS BY REGION:

CENTRAL CALIFORNIA AND SOUTHERN SAN JOAQUIN VALLEY:

Sacramento Weather:
Dry weather is expected across the area for the next 8 days. Daytime temperatures will be a little below normal through the weekend and then climb to above normal by early next week.

Hanford Weather:
Mainly dry conditions with near normal temperatures are expected for the remainder of the week through the weekend.

SOUTHERN CALIFORNIA:

Los Angeles Weather:
A broad upper level trough will linger across the forecast area through today bringing continued night through morning low clouds into the valleys and near normal temperatures. High pressure will build into the region late this week into next week where high temperatures will be a few degrees above normal across inland areas and low clouds will be limited to coastal areas by early next week.

Extreme Southwestern California including Orange, San Diego, Western Riverside and Southwestern San Bernardino Counties:
Onshore flow and a deep marine layer will keep inland high temperatures below average again today, but the marine layer will gradually decrease into this weekend for warmer weather and less extensive low clouds. It will be much warmer for the second half of next week as high pressure builds westward over the region and the marine layer cowers back to the coastal strip.

Southeast California Weather:
A drier southwesterly flow over the region will bring isolated showers and thunderstorms today and Friday. Temperatures will warm to above normal levels over the weekend, with highs approaching the 110 degree mark for some locales on the lower deserts by Sunday. More moisture returns over the weekend, for an increasing threat of isolated thunderstorms over the lower deserts into early next week.

STATE WEATHER MAP

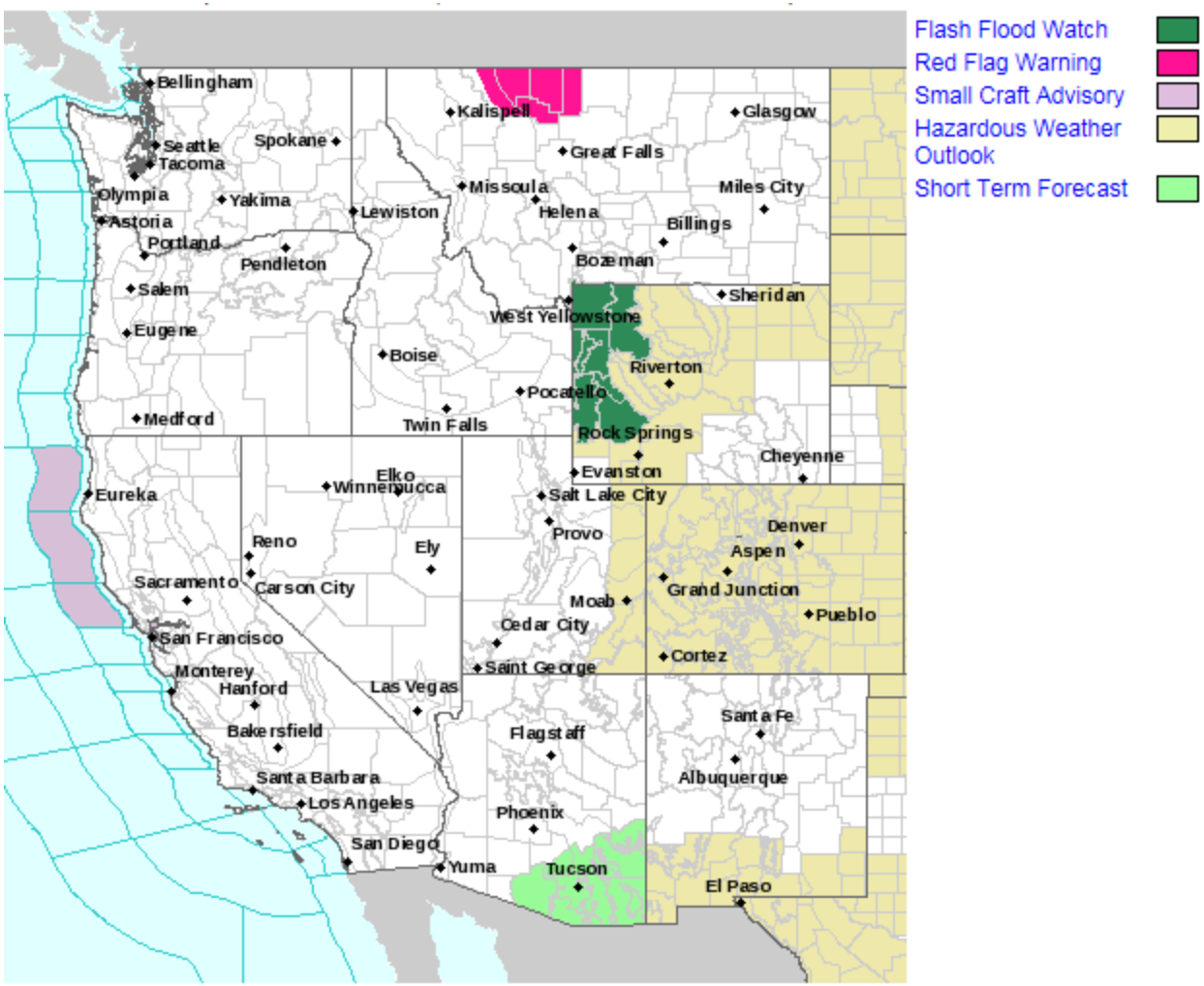

SITUATION SUMMARY

NORTHERN OPERATIONS FIRES

Wragg, Vegetation Fire, Napa and Solano and Yolo Counties

Location: Hwy 128, Markley Cove, Lake Berryessa
Jurisdiction: DPA, SRA/FRA
Start Time: 07/22/15 at 1426 hours
Per CAL FIRE and Cal OES Duty Officers as of 07/23/15 at 0802 hours:

- 6000 acres brush, 5% contained
- Structures Threatened – 700
- 1 structure (outbuilding) destroyed, 1 structure (residence) damaged
- CAL FIRE ICP located at Yolo County Fairgrounds in Woodland
- Extreme fire behavior with long range spotting
- No divert of aircraft continues
- CAL FIRE Type 1 IMT 6 (Estes) has been activated and will assume command today at 1800
- A Fire Management Assistant Grant (FMAG) was received and reviewed by Cal OES, and then forwarded to FEMA for approval. FEMA Region IX approved the FMAG at 0415 hours on 07/23/15 Declaration #FM-5091.
- Total Fire Personnel – 525

Evacuations/Shelters

- Mandatory evacuations expanded to include previous voluntary evacuations in Solano County. Entire mandatory evacuation area includes Blue Ridge Road to the West, Pleasants Valley Road to the East, Highway 128 to the North, and Mix Canyon Road to the South. 500 people have been evacuated in the mandatory evacuation area of Solano County.
- Per Solano County's EM, many residents are waiting at the ICP in Lake Solano to return to their homes. Mandatory evacuations are still in place.
- Mandatory evacuations ordered for the Quail Ridge Subdivision and Golden Bear Estates the Las Positas areas of Yolo County, west of Winters and north of Highway 128. Unknown number of residences impacted at this time.
- Evacuation of Canyon Creek Campground
- 3 hikers rescued in Cold Canyon
- American Red Cross (ARC) has set up an evacuation center at 201 Railroad Avenue, Winters Community Center. Current Population - 5
- Mariana Nut Company Lot on the corner of Grant and Railroad and the large gravel lot across the street from Taco Bell on the corner of East Grant and Matsumoto in the city of Winters have been identified as RV Parking Areas for evacuees.
- A large animal evacuation center was opened at 29775 County Road 31 in Winters.
- Cal OES Coastal Region personnel are working directly with the counties affected to anticipate emerging emergency management needs.

Cal OES
GOVERNOR'S OFFICE OF EMERGENCY SERVICES

SITUATION SUMMARY

NORTHERN OPERATIONS FIRES

Wragg, Vegetation Fire, Napa and Solano and Yolo Counties (Cont.)

Critical Infrastructure/Road Closures
- No critical infrastructure impacted at this time
- Highway 128 is closed from the Junction of SR 121 to 3.2 mi west of Winters at Pleasant Valley Rd

Utilities
- Per CUEA, no power and gas lines are threatened at this time. PG&E crews on location ready to de-energize lines if needed.
- A PG&E mobile command vehicle will respond to the CAL FIRE Incident Command Post (ICP) this morning.
- A PG&E Storage Field near Deer Creek has been shut down at 0600 hours as a precaution. This field is used primarily as a reserve for the winter months, so the shutdown will have no impact locally or to the grid.

Activations/Deployments
- Solano County OES Emergency Operations Center (EOC) activated to Level 1 at 1800 hours on 07/22/15 and deactivated at 0020 hours on 07/23/15. Solano County EOC is not activated this morning 07/23/15.
- Cal OES Coastal Regional Emergency Operations Center (REOC) activated to Level 1 at 1800 hours on 07/22/15 in support of Solano County and deactivated at 0100 hours on 07/23/15.
- Yolo County EOC is activated at Level 1.
- City of Winters EOC is activated at Level 2.
- A Cal OES Coastal Region Senior ESC deployed to Solano County OES and was released at approximately 2216 hours on 07/22/15.
- A Cal OES Inland Region ESC has deployed to assist Yolo OES at the City of Winters EOC.
- Cal OES Inland Regional Emergency Operations Center (REOC) activated to Level 2 at 0800 hours on 07/23/15 in support of Yolo County
- A Cal OES Fire Assistant Chief is deployed to the fire.
- A Cal OES Law Assistant Chief is deployed to the fire.
- 4 Cal OES PSC Technicians have deployed to the fire.

SITUATION SUMMARY

SOUTHERN OPERATIONS FIRES

TUU Lightning Complex, Tulare County

Location: 2 miles south of Springville
Jurisdiction: SRA
Start Time: 07/21/15 at 1235 hours
Per CAL FIRE, Cal OES Duty Officers and ICS-209 as of 07/23/15 at 0753 hours:

- 446 acres, 35% contained
- **Triple Fire 430 acres @ 35%, West Fire 40 acres @ 100%, Milo Fire 16 acres @ 100%**
- Threat to Tule Indian Reservation (TIA)
- Minimal fire behavior
- Mop up and patrol. Fire suppression repair is beginning
- Resources: 440 personnel assigned

Lake, Vegetation Fire, San Bernardino County

Location of Incident: Jenks Lake, Hwy 38, Barton Flats area
Jurisdiction: FRA
Start Time: 06/17/15 at 1600 hours
Per CAL FIRE, Cal OES Duty Officers and ICS-209 as of 07/20/15 at 1747 hours:

- 31,359 acres, 98% contained
- Patrol and monitor. Extinguish visible smokes. Perform suppression repair
- Resources: 122 personnel assigned

Medical/Health

- Until Further Notice - The Mojave Desert Air Quality Management District has issued a Smoke Advisory for Yucca Valley and Morongo Valley due smoke from the nearby Lake Fire.

Proclamations

- San Bernardino County updated their proclamation of a local emergency with a request for a Governor's proclamation and a Presidential Declaration of a Major Disaster. On 7/10/17 at 1320 hours, the CSWC received San Bernardino's ratified proclamation for the Lake Fire

Cal OES
GOVERNOR'S OFFICE OF EMERGENCY SERVICES

FIRE ACTIVITY

Preparedness Levels

National Preparedness Level 2

Northern California
Preparedness Level **2,** Multi-Agency Coordination System MACS Mode **2**

Southern California
Preparedness Level **2,** Multi-Agency Coordination System MACS Mode **2**

California Fire Potential & Weather Maps

Southern California 7 Day Significant Fire Potential
http://psgeodata.fs.fed.us/7day/action/forecast/8

Northern California 7 Day Significant Fire Potential
http://psgeodata.fs.fed.us/7day/action/forecast/10

California Fire Weather Map Watches and Warnings
http://www.wrh.noaa.gov/firewx/main.php

NWS California River Forecast Center:
http://www.cnrfc.noaa.gov/

CAL OES 2014 DROUGHT

Cal EOC Incident – 2014 Drought

- The SOC is activated in support of the Drought State of Emergency and continue to monitor the situation.
- The Governor issued Executive Order B-26-14 on 09/19/14, to streamline relief efforts for families with drinking water shortages due to drought, specifically through the California Disaster Assistance Act, to provide temporary water supplies to households without water for drinking and/or sanitation purposes.
- The Governor issued Executive Order B-29-15 on 04/01/15 which announced actions that will save water, increase enforcement to prevent wasteful water use, streamline the state's drought response and invest in new technologies to make California more drought resilient.
- CDAA 2014 Drought Fact Sheet and Frequently Asked Questions provided to Regions for reference and distribution.
- Cal OES Recovery continues to coordinate the Community Impacts Workgroup conference calls. Currently, the calls take place on alternating Wednesdays.
- Cal OES Recovery/Individual Assistance finalized an updated 2015 version of the drought brochure of programs and services for individuals, businesses, farmers, and ranchers. It has been put on the Governor's Drought webpage. State agencies may put the following link to the brochure on their webpage http://ca.gov/drought/pdf/Drought-Assistance-Brochure-2015.pdf
- Cal OES Recovery/Individual Assistance provided an initial 1,000 copies of the 2015 Drought Brochure to DWR for distribution at the State Fair beginning Friday, July 10, 2015. DWR requested an additional 1,000 copies of the brochure. This subsequent order was completed and delivered on July 21, 2015.
- Cal OES Regions (Inland, Coastal, Southern) collective OA drought call is facilitated by the SOC every Monday at 1100 hours.

Cal OES
GOVERNOR'S OFFICE
OF EMERGENCY SERVICES

CAL OES 2014 DROUGHT

Cal EOC Incident – 2014 Drought

Local Emergency Proclamations:

A total of 58 local Emergency Proclamations have been received to date from city, county, and tribal governments, as well as special districts:

- 25 Counties: El Dorado, Fresno, Glenn, Inyo, Humboldt, Kern, Kings, Lake, Madera, Mariposa, Merced, Modoc, Plumas, San Bernardino, San Joaquin, San Luis Obispo, Santa Barbara, Shasta, Siskiyou, Sonoma, Sutter, Trinity, Tulare, Tuolumne, and Yuba.

- 12 Cities: City of Live Oak (Sutter County), City of Lodi (San Joaquin County), City of Manteca (San Joaquin County), City of Montague (Siskiyou County), City of Porterville (Tulare County), City of Portola (Plumas County), City of Ripon (San Joaquin County), City of San Juan Bautista (San Benito County), City of Santa Barbara (Santa Barbara County), City of Rancho Cucamonga (San Bernardino County) and City of West Sacramento (Yolo County) and City of Willits (Mendocino County).

- 9 Tribes: Cortina Indian Rancheria (Colusa County), Hoopa Valley Tribe (Humboldt County), Karuk Tribe (Siskiyou/Humboldt Counties), Kashia Band of Pomo Indians of the Stewarts Point Rancheria (Sonoma County), Picayune Rancheria of Chukchansi Indians (Madera County) Sherwood Valley Pomo Indian Tribe (Mendocino County), Tule River Indian Tribe (Tulare County), Yocha Dehe Wintun Nation (Yolo County), and Yurok Tribe (Humboldt County).

- 12 Special Districts: Carpinteria Valley Water District (Santa Barbara County), Goleta Water District (Santa Barbara County), Groveland Community Services District (Tuolumne County), Lake Don Pedro Community Services District (Mariposa Stanislaus County), Mariposa Public Utility District (Mariposa County), Meiners Oaks Water District (Ventura County), Montecito Water District (Santa Barbara County), Mountain House Community Service District (San Joaquin County), Nevada Irrigation District (Nevada County), Placer County Water Agency (Placer County), Tuolumne Utilities District (Tuolumne County), and Twain Harte Community Services District (Tuolumne County).

Cal OES
GOVERNOR'S OFFICE OF EMERGENCY SERVICES

California Specialized Training Institute

CSTI Scheduled Training

CSTI on the web

NATIONAL CENTER FOR BIOMEDICAL RESEARCH AND TRAINING

NCBRT

NCBRT offers DHS-certified training at NO DIRECT COST to your agency.

LAW ENFORCEMENT TRAINING | BIOLOGICAL INCIDENT TRAINING | FOOD AND AGRICULTURE TRAINING

HOST
At your location

Course deliveries still available for 2015:

- PER 276 Transit Terrorist Tools and Tactics

This course addresses the technical aspects of detecting, deterring, preventing, mitigating and responding to a potential CBRNE attack directed against a transit system facility. As such, it provides detailed information through presentations and practical exercises requiring participants to demonstrate skills obtained during the course.

****NO COST****

Detailed course description: Here

For hosting details contact:
Kristi Grace Parnell
Phone: 225.578.7550
Email: kgrace@ncbrt.lsu.edu

Cal OES Point of Contact
Timothy Britt
Timothy.britt@caloes.ca.gov

CSTI Campus
Camp San Luis Obispo
Phone:(805) 549-3535
Fax:(805)-544-7103
E-Mail: CSTIinfo@CalOES.ca.gov

Current Cal OES Training Information Bulletin Training Bulletin

Cal OES
GOVERNOR'S OFFICE OF EMERGENCY SERVICES

Mission:
We protect lives and property, build capabilities, and support our communities for a resilient California.

We achieve our mission by serving the public through effective collaboration in preparing for, protecting against, responding to, recovering from, and mitigating the impacts of all hazards and threats.