Cal OES Daily Situation Report

September 24, 2019

Kern County Sheriff / Fire Communications Center, Bakersfield, Kern County

Photo Credit: Frank Domingo, Kern County Communications

Cal OES
GOVERNOR'S OFFICE
OF EMERGENCY SERVICES

Duty Officer	
EDO	Mitch Medigovich
CSWC Watch Officer	Reina Laroa (Day) Sarah Murdock (Night)
STAC Duty Officer	STAC@caloes.ca.gov 916-275-4069
FDC	Randy Unkovich
LDO	Greg Smith
IDO	Kimberly Nielsen
CDO	Melanie Gilbert
SDO	Cody Gallagher Gregory McKeown (Shadow)
PIO	Brian Ferguson
TDO	Chad Stokes
ITDO	Mario Rodriguez
EQTP	Yvette LaDuke
Tribal Liaison POC	Denise Shemenski
Access and Functional Needs POC	Vance Taylor

National Terrorism Advisory System

NTAS
NATIONAL TERRORISM ADVISORY SYSTEM
BULLETIN

Cal OES
GOVERNOR'S OFFICE OF EMERGENCY SERVICES

SITUATION SUMMARY

Cal OES Activation Status			
State Operations Center	Inland Regional EOC	Coastal Regional EOC	Southern Regional EOC
Normal Operations	Normal Operations	Normal Operations	Normal Operations

PG&E Potential Public Safety Power Shutoff (PSPS)

On 09/22/19 at 0412 hours, the CSWC received a report from PG&E stating their EOC has been activated due to a PSPS event. As of 09/23/19 at 1825 hours, PG&E is at next PSPS Stage: De-energization Initiated, due to a threatening weather event in portions of Butte, Nevada, and Yuba Counties.

- As of this morning, PG&E has initiated Re-energization patrols.

PSPS Stage: De-energization Initiated

- Total Areas Impacted: 35 areas
- Total Customer Impact: 27,450 customers
- Medical Baseline Customer Impact: 1,922 customers
- Critical Care Facilities Impacted: 253 customers
- De-energization times:
    - 2000 hours on 09/23/19 to 0500 hours on 09/24/19 for Butte County
    - 2000 hours on 09/23/19 to 0500 hours on 09/24/19 for Nevada County
    - 2000 hours on 09/23/19 to 0500 hours on 09/24/19 for Yuba County

Activations

- Sonoma County Emergency Operations Center (EOC) is activated at Level 2 Partial
    - A Shift – 0900 to 1800 hours

Deployments

- 1 Cal OES Coastal Region Emergency Services Coordinator (ESC) deployed to Sonoma County EOC

Cal OES COASTAL REGION

- See above PSPS information.

Cal OES INLAND REGION

- See Fire Activity slides.
- See above PSPS information.

Cal OES
GOVERNOR'S OFFICE OF EMERGENCY SERVICES

SITUATION SUMMARY

Cal OES SOUTHERN REGION

- See Fire Activity slides.

SCE Potential Public Safety Power Shutoff (PSPS)

On 09/22/19 at 1935 hours, the CSWC received a report from SCE stating their EOC has been activated due to a PSPS event. As of 09/23/19 at 1939 hours, SCE is at PSPS Stage Activating PSPS Protocols / Potential to De-energize, due to a threatening weather event in portions of Los Angeles, Riverside, San Bernardino, Kern and Santa Barbara Counties.

PSPS stage, Activating PSPS Protocols / Potential to De-energize

- Total Potential Circuits Impact: 93 circuits (+74)
- Total Potential Customer Impact: 81,937 customers (+71,965)
- Medical Baseline Customer Impact Potential: 2,177 customers (+1,978)
- Critical Care Customer Impact Potential: 513 customers (+481)
- Potential de-energization times:
    - 1200 hours on 09/24/19 to 1800 hours on 09/24/19 for Los Angeles County.
    - 1200 hours on 09/24/19 to 1800 hours on 09/24/19 for Riverside County.
    - 1200 hours on 09/24/19 to 1800 hours on 09/24/19 for San Bernardino County.
    - 1200 hours on 09/24/19 to 1500 hours on 09/24/19 for Santa Barbara County.
    - 1200 hours on 09/24/19 to 1800 hours on 09/24/19 for Kern County.

Cal OES
GOVERNOR'S OFFICE OF EMERGENCY SERVICES

FIRE ACTIVITY

Cal OES Fire Preparedness Levels		
National	**Northern California**	**Southern California**
Preparedness Level 2	**Preparedness Level 2**	**Preparedness Level 3**
	Multi-Agency Coordination System MACS Mode: 2	**Multi-Agency Coordination System MACS Mode: 2**

- **Please note: The National and Regional Preparedness Levels are maintained by the National Multi-Agency Coordination (MAC) Group and are separate from Cal OES activation levels.**

Cal OES Fire Missions

- **2019-FIRE-402:** Incident Number: CA-CDF-000127. Request for five 20-person Hand Crews each and all necessary personnel, support, transportation and materials. 65 additional soldiers to be trained and ready to backfill. Assigned to fuel reduction efforts in SHU, NEU, BEU, and FKU (1 Crew in each unit with the exception of 2 crews in FKU).

Statewide Fire Map

- Click here for a link to the current Statewide Fire Map (updated weekdays at 0800 hours).

Pre-Positioning of Fire Resources

Cal OES Fire and Rescue staff are coordinating with local Operational Areas (counties) to preposition fire apparatus and personnel to augment local resources in preparation for the current Red Flag fire weather event. The following resources have been requested by the local Operational Areas and approved via the California State Mutual Aid Pre-Incident Preparedness Guidelines:

- Napa County - CA-OES-190032: 1 Strike Team of OES Engines from (5 Type 3 Engines), 1 Red Comm. Dispatcher will be staged at 1555 Airport Blvd., Napa. Start time 09/23/19 at 1100 hours.
- Marin County: CA-OES-190033: 1 Strike Team of Local Government Engines (5 Type 3 Engines) (units from Region II), 1Type 2 Water Tender (Marin County) 1 Local Government Dispatcher will be staged in the Central Marin Hwy. 101 Corridor. Start time 09/23/19 at 0800 hours.
- Contra Costa County: CA-OES-190034: 1 Local Strike Team made up of (5 Type 3 Engines all from within Contra Costa County), 1 Local Government Water Tender from within Contra Costa County, 1 Type 2 Dozer from Contra Costa County, 1 Con Fire Dispatcher resources will be staged at ConFire Training at 2945 Treat Blvd., Concord. Start time 09/23/19 at 0800 hours.
- Alameda County: CA-OES-190035: 1 OES Strike Team (5 OES Type 3 Engines). Resources will be staged in the East Bay hills. Start time 09/23/19 at 0800 hours.
- Lake County: CA-OES-190036: 1 Local Government Task Force made up of (4 Type II/III Engines and a Local Government Water Tender) will be staged in the area of Clearlake City. Start time 09/23/19 at 1100 hours.

Cal OES
GOVERNOR'S OFFICE OF EMERGENCY SERVICES

FIRE ACTIVITY

Pre-Positioning of Fire Resources (Continued)

- Sonoma County: CA-OES-190037: 1 Strike Team (5 Local Government Type III Engines), 1 OES Type 1 Water Tender, 1 Local Government Dispatcher will be staged at 2372 Circadian Wy., Sonoma. Start time 09/23/19 at 2000 hours.
- Tehama County: CA-OES-190038: 1 Strike Team (5 OES Type III Engines), 1 OES Type 1 Water Tender will be staged at CAL FIRE Headquarters, 604 Antelope Blvd., Red Bluff. Start time 09/23/19 at 2000 hours.

Cal OES INLAND REGION

Walker, Vegetation Fire, Plumas County / Lassen County

Location: Indian Creek x Beckwourth Genesee Rd., 4 Miles East of Genesee
Jurisdiction: Federal DPA, FRA, Plumas National Forest
Per Cal OES Duty Officers and ICS-209 as of 09/23/19 at 1726 hours:

- 54,612 acres grass and timber, 98% contained

Deployments

- 1 Cal OES Public Communications Safety Technician (PSCT) – Demobilized as of 1659 hours, 09/23/19

Cal OES COASTAL REGION

- Nothing significant to report.

Cal OES SOUTHERN REGION

Lopez, Vegetation Fire, San Luis Obispo County

Upper Lopez Canyon Rd., 14 miles southeast of San Luis Obispo
State DPA, SRA/FRA, San Luis Obispo Unit, Los Padres National Forest
Per Cal OES Duty Officers as of 09/24/19 at 0813 hours:

- 220 acres, grass, 50% contained
- Minimal fire behavior with backing, creeping, and smoldering
- Crews continue to mop up and improve containment lines
- Unified command with USFS and CALFIRE
- Approximately 24 homes were evacuated in the area of Lopez Canyon Rd. and Wittenberg Rd.

Deployments

- 1 Cal OES Public Communications Safety Technician (PSCT)

Cal OES
GOVERNOR'S OFFICE OF EMERGENCY SERVICES

MAJOR ROAD / HIGHWAY / BRIDGE CLOSURES

Major Road Closures		
Northern California	**Central California**	**Southern California**
No Lifeline Route Closures	**No Lifeline Route Closures**	**No Lifeline Route Closures**

Lifeline Routes:
- There are no lifeline route closures.

Non-Lifeline Routes:
- Click here for a list of current road closures.

Wildfire Closures:
- There are no wildfire closures.

Emergency Center Activations:
- There are no emergency center activations.

Interactive Travel Forecast Map Based on Weather Conditions Provided by National Weather Service (Prototype)
http://www.wrh.noaa.gov/wrh/travel/?wfo=mtr

Click on the Caltrans Logo to check current Hwy. conditions.
You can also call 1-800-427-7623 for current Hwy. conditions.

CALIFORNIA 911 SYSTEM

CA 911 Outages		
Northern California	**Central California**	**Southern California**
No 911 Outages	**No 911 Outages**	**No 911 Outages**

9-1-1 Outages/Remote/Community Isolations

Possible Outage Notifications Due to PG&E PSPS De-energizations

On 09/23/19 at 1853 hours, the CSWC was notified that there could be 911 outages due to the PG&E PSPS event in Butte, Yuba, and Nevada Counties.

- On 09/24/19 at 0500 hours PG&E was scheduled to restore power to the affected areas of the 35 Areas Impacted and 27,450 customers impacted by the preemptive power shut down.
- Not every area of every county could be affected.
- The main concern is with the Remote Offices that are in remote areas who have approximately 8 hours of battery backup power with no Utility power.
- They will alarm at the NOC when and if they go out of service. Communities and Customers serviced by Remote Offices that lose battery power will go into a Community Isolation Status and customers will not be able to reach 911 until power is restored to the area.
- A final report will be sent once power is restored to all affected areas

Service Interruptions

- None reported.

Cal OES
GOVERNOR'S OFFICE
OF EMERGENCY SERVICES

WEATHER OF CONCERN

NORTHERN CALIFORNIA

- Red Flag Warnings will remain in effect through Wednesday morning due to gusty winds and poor overnight recovery for humidity.
- A Heat Advisory has been issued for Tuesday and Wednesday from 1100 hours to 1900 hours for the Bay Area and along the coast, south toward Monterey.
- Hot temperatures are expected on Tuesday and Wednesday as high pressure builds across the region with afternoon highs anywhere from 10 to 20 degrees above normal.

SOUTHERN CALIFORNIA

- Temperatures will warm significantly today as Santa Ana winds develop across the area.
- Potential for gusty offshore winds and near critical fire weather conditions Tuesday.
- A Santa Ana wind event will occur through Wednesday.
    - A potential for brief critical fire weather conditions on Tuesday when the strongest offshore winds and driest conditions are expected.

Weather Advisories, Watches, and Warnings currently active in California:

- http://www.wrh.noaa.gov/hazardSummary/?state=ca

Active Weather Warnings, Watches and Advisories by County:

- http://www.wrh.noaa.gov/hazardSummary/?state=ca&bycounty=1

Cal OES
GOVERNOR'S OFFICE
OF EMERGENCY SERVICES

WEATHER KEY POINTS

09/24/19 - 09/30/19

Tuesday-Wednesday

- Red Flag Warning remain in effect across portions of interior Northern California today through Wednesday 11:00 AM PDT
    - Northeast to east winds 10 to 30 mph with gusts up to 40 to 50 mph is expected.
    - Main threat for fire concerns will be night and morning hours especially over ridges and canyons.
- Expect hot temperatures over the area today with highs between mid 90s to 102.
- A cooling trend begins Thursday with a slight chance of rain by the end of the week.

Thursday-Monday

- Much cooler temperatures across a good portion of the state with a chance for valley rain. Gusty winds continue across the northern portions of the state especially over the Sierra Mountains.
- Sierra Mountains snow may be expected on Sun afternoon into Mon.

CALIFORNIA WEATHER IMPACTS

09/24/19 - 09/30/19

Hazards / Day	TUE	WED	THU	FRI	SAT	SUN	MON
Non-Thunderstorm Damaging Winds	All Regions	All Regions			Sierra Mtns	Sierra Mtns	Sierra Mtns
Snow						Sierra Mtns	Sierra Mtns
Coastal Flooding							
River Flooding							
Thunderstorms (Wind / Hail / Tornadoes)							
Fire Weather (Low Humidity / Wind / Dry Thunderstorms)	All Regions	All Regions					
Heat Risk	All Regions	All Regions					
Heavy Rain / Flash Flooding / Debris Flow							
Extreme Cold							

No Impacts | Minimal Impacts | Moderate Impacts | Severe Impacts

PRECIPITATION FORECAST

09/24/19 - 09/26/19

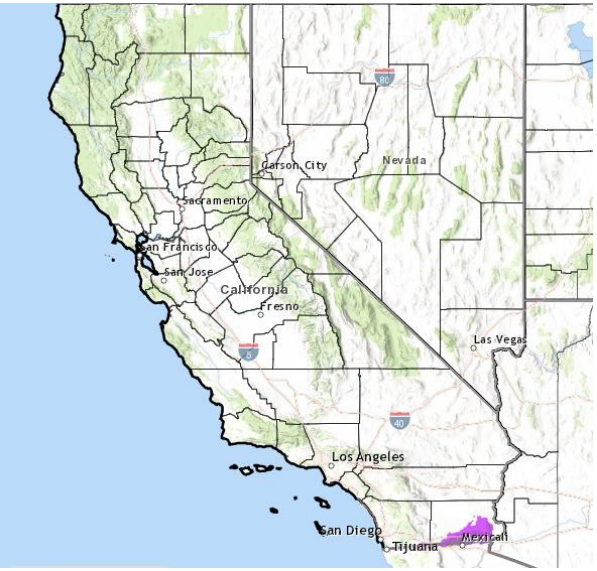

Tuesday

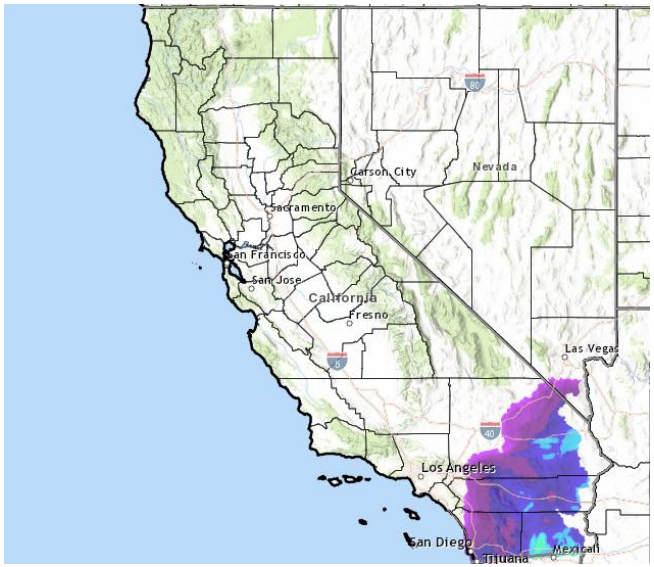

Wednesday

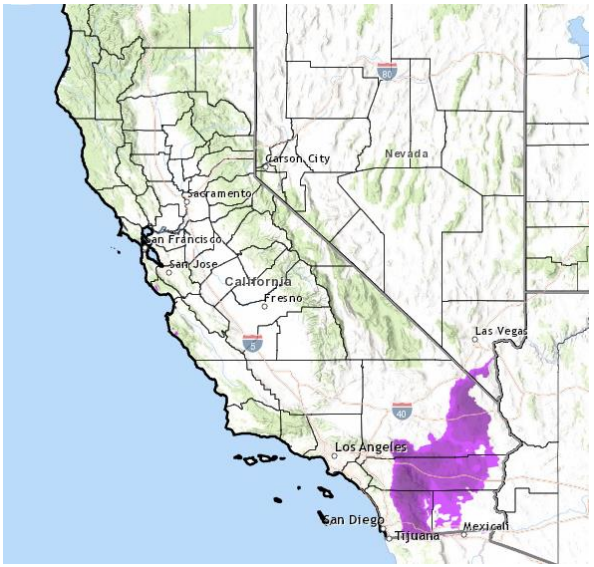

Thursday

Precipitation (inches)



WEATHER OUTLOOK

09/29/19 - 10/07/19

6-10 Day Outlook (September 29 – October 3)

Temperatures

- Below normal temperatures highly favored across the state

Precipitation

- Slightly above normal precipitation highly favored across the state

8-14 Day Outlook (October 1 – October 7)

Temperatures

- Below normal temperatures favored across the state

Precipitation

- Near normal precipitation favored across the state

WEATHER MAP

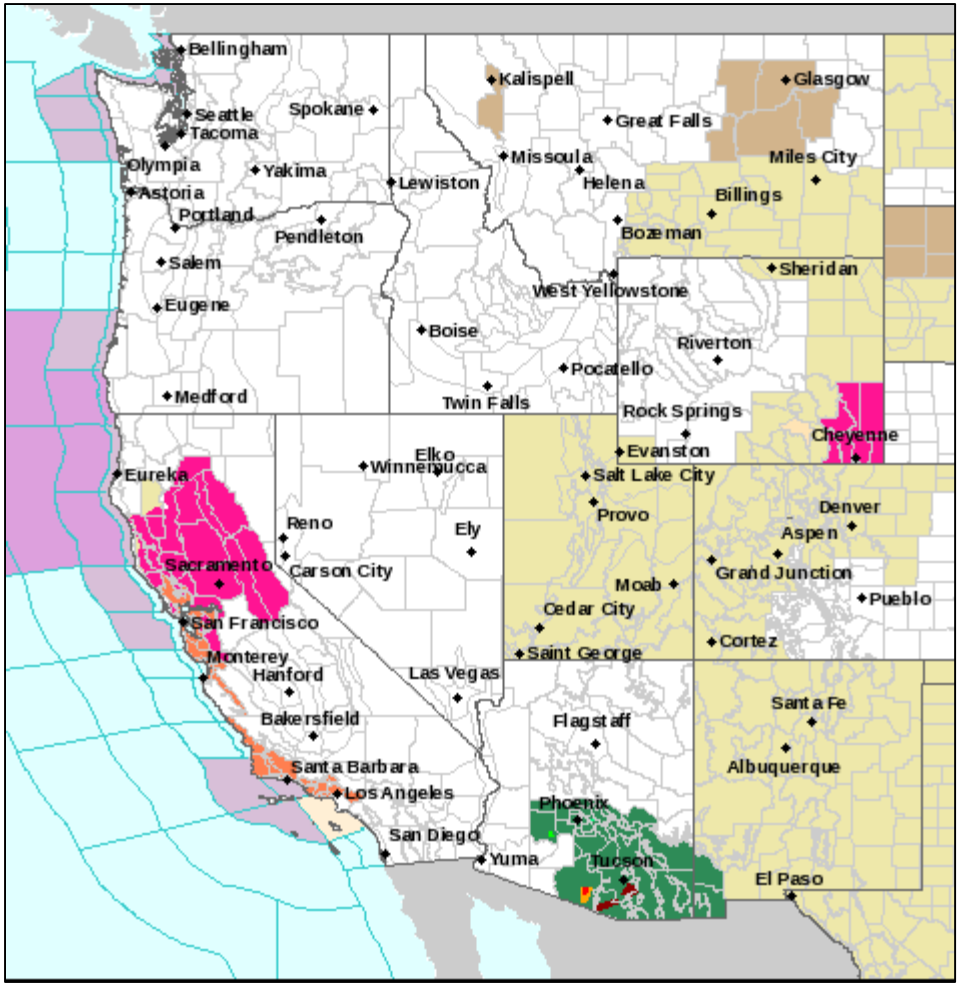

- Tornado Warning
- Severe Thunderstorm Warning
- Flash Flood Warning
- Flood Warning
- Flash Flood Watch
- Gale Warning
- Red Flag Warning
- Heat Advisory
- Flood Advisory
- Small Craft Advisory For Hazardous Seas
- Small Craft Advisory For Rough Bar
- Small Craft Advisory
- Hazardous Seas Warning
- Lake Wind Advisory
- Wind Advisory
- Special Weather Statement
- Marine Weather Statement
- Hazardous Weather Outlook

Cal OES
GOVERNOR'S OFFICE OF EMERGENCY SERVICES

Cal OES LAW ENFORCEMENT MISSIONS

Cal OES Law Missions

- **2019-LAW-5628, 09/19/19, 1537 hours:** The San Joaquin County Sheriff's Office (SO), on behalf of CHP Stockton, is requesting the Sacramento County DART Team to assist in recovering a vehicle submerged for several days in the Delta. LDO contacted the Sacramento County Sheriff's Office who approved the request and is coordinating directly with CHP on the recovery. **UPDATE: 09/23/19:** Per Sacramento County SO, due to logistics issues this mission is postponed until this weekend at the earliest. Sacramento County SO will advise on the timing of the attempted recovery. This mission will be dropped from the morning report until that time. **MISSION ONGOING**

Cal OES
GOVERNOR'S OFFICE
OF EMERGENCY SERVICES

Cal OES MISSION TASKING

Cal OES Missions

- **2019-Inland-5287:** Plumas County, Air Quality Monitor due to the Walker Fire. **(On Scene)**

Cal OES

GOVERNOR'S OFFICE
OF EMERGENCY SERVICES

Mission:
We protect lives and property, build capabilities, and support our communities for a resilient California.

We achieve our mission by serving the public through effective collaboration in preparing for, protecting against, responding to, recovering from, and mitigating the impacts of all hazards and threats.