Cal OES Daily Situation Report

January 9, 2021

California increases in wildfire protection investments with new fire crews, air tankers, and helicopters.

Photo Credit: CAL FIRE // Twitter

Cal OES
GOVERNOR'S OFFICE
OF EMERGENCY SERVICES

Duty Officer	
EDO	Sherri Sarro Alex Cabassa (Shadow)
CSWC Watch Officer	Tim Tribble (Day) Reina Laroa (Night)
Situation Cell Duty Officer	SituationCell@caloes.ca.gov 916-845-8411
STAC Duty Officer	STAC@caloes.ca.gov 916-275-4069
FDC	Cathy Johnson
LDC	Mark Baldwin Jim Linn (Shadow)
IDO	Elsy Votino
CDO	Sarah Finnigan
SDO	Cody Gallagher
PIO	Bryan May
TDO	Jeffrey Howell
ITDO	Joel Samson
EQTP	Emily Holland
Tribal Liaison POC	Pamela Joe
Access and Functional Needs POC	Vance Taylor

National Terrorism Advisory System

NTAS
NATIONAL TERRORISM ADVISORY SYSTEM
BULLETIN

Cal OES
GOVERNOR'S OFFICE OF EMERGENCY SERVICES

SITUATION SUMMARY

Cal OES Activation Status			
State Operations Center	Inland Region EOC	Coastal Region EOC	Southern Region EOC
Level 1	Normal Operations	Normal Operations	Normal Operations

Coronavirus Disease 2019 (COVID-19)

The Cal OES State Operations Center (SOC) activated 03/02/20 at 0700 hours in support of the California Department of Public Health (CDPH) Medical Health Coordination Center's (MHCC) statewide response to COVID-19. Cal OES will continue to provide resource coordination for the COVID-19 event, as well as situation status reporting and advance planning across multiple areas.

Situation Overview

- **California State of Emergency Proclamation**
  On 03/04/20, Governor Gavin Newsom declared a State of Emergency for California, as a result of the global COVID-19 outbreak that began in December 2019, to make additional resources available, formalize emergency actions already underway across multiple state agencies and departments, and help the state prepare for broader spread of COVID-19.
- **Global Health Advisory**
  On 08/06/20, in close coordination with the U.S. Centers for Disease Control and Prevention (CDC), the Department of State lifted the Global Level 4 Health Advisory. The Global Advisory, initially put in place on 03/19/20, advised U.S. citizens to avoid all international travel due to the global impact of COVID-19. For more information visit: https://www.state.gov/.
- **State Executive Order N-33-20**
  On 08/28/20, California introduced a blueprint for reducing COVID-19 in the state with revised criteria for loosening and tightening restrictions on activities by counties. Visit Blueprint for a Safer Economy for more information and to check the status of a county. This blueprint included a health equity metric to be used along with other metrics to determine a county's tier. The purpose of Equity Metric is to ensure California reopens its economy safely by reducing disease transmission in all communities.

Confirmed Global COVID-19 Cases – Per Worldometers COVID-19 Live Updates as of 01/08/21 at 1100 hours:

- 88,893,141 (+900,702) total confirmed cases in 218 countries.
- 1,913,630 (+15,274) total deaths.

Confirmed United States COVID-19 Case – Per Centers for Disease Control and Prevention (CDC) as of 01/08/21 at 1000 hours:

- 21,539,398 (+279,401) total confirmed cases.
- 364,029 (+4,180) total deaths.

Confirmed California COVID-19 Cases - Per Medical Health Coordination Center as of 01/08/21 at 1100 hours:

- 2,568,641 (+50,030) total confirmed cases.

- Please see attached California Health & Human Services (CHHS) Agency / Cal OES Joint Situation Report for additional details.

Cal OES
GOVERNOR'S OFFICE OF EMERGENCY SERVICES

SITUATION SUMMARY

Cal OES INLAND REGION

- Nothing significant to report.

Cal OES COASTAL REGION

- Nothing significant to report.

Cal OES SOUTHERN REGION

- Nothing significant to report.

PUBLIC SAFETY POWER SHUTOFF (PSPS) SUMMARY

PSPS Status		
PG&E	SCE	SDG&E
Normal Operations	Normal Operations	Normal Operations

Pacific Gas & Electric (PG&E)
- Nothing significant to report.

Southern California Edison (SCE)
- Nothing significant to report.

San Diego Gas & Electric (SDG&E)
- Nothing significant to report.

Cal OES
GOVERNOR'S OFFICE
OF EMERGENCY SERVICES

FIRE ACTIVITY

Cal OES Fire Preparedness Levels		
National	**Northern California**	**Southern California**
Preparedness Level 1	**Preparedness Level 1**	**Preparedness Level 2**
	Multi-Agency Coordination System MACS Mode: 2	**Multi-Agency Coordination System MACS Mode: 2**

Note: The National and Regional Preparedness Levels are maintained by the National Multi-Agency Coordination (MAC) Group and are separate from Cal OES activation levels.

Cal OES Fire Missions

2019-FIRE-402: California National Guard (CNG) personnel assigned to fuel reduction efforts in CAL FIRE Units: Shasta/Trinity, Nevada/Yuba/Placer, San Benito/Monterey and Fresno/Kings.

- 5 CNG 20-person Hand Crews to support CAL FIRE (to include all necessary personnel, support, transportation and materials).
- 65 additional soldiers to be trained and ready to backfill.
- Assigned to fuel reduction efforts in SHU, NEU, BEU, and FKU (1 crew in each unit with the exception of 2 crews in FKU).

Cal OES INLAND REGION

- Nothing significant to report.

Cal OES COASTAL REGION

- Nothing significant to report.

Cal OES SOUTHERN REGION

- Nothing significant to report.

Cal OES
GOVERNOR'S OFFICE OF EMERGENCY SERVICES

MAJOR ROAD / HIGHWAY / BRIDGE CLOSURES

Lifeline Route Closures		
Northern California	**Central California**	**Southern California**
No Lifeline Route Closures	**No Lifeline Route Closures**	**No Lifeline Route Closures**

Lifeline Routes:
- There are no lifeline route closures.

Non-Lifeline Routes:
- Click here for a list of current road closures.

Wildfire Closures:
- There are no wildfire closures.

Emergency Center Activations:
- Please see attached California Health & Human Services (CHHS) Agency / Cal OES Joint Situation Report for additional details.

Interactive Travel Forecast Map Based on Weather Conditions Provided by National Weather Service (Prototype)
- http://www.wrh.noaa.gov/wrh/travel/?wfo=mtr

Click on the Caltrans Logo to check current Hwy. conditions.
You can also call 1-800-427-7623 for current Hwy. conditions.

CALIFORNIA 911 SYSTEM

California 911 Outages		
Northern California	**Central California**	**Southern California**
No 911 Outages	**No 911 Outages**	**No 911 Outages**

9-1-1 Outage/Remote/Community Isolation

Frontier Communications Community Isolation, San Anselmo, Marin County (Final)
On 01/07/21 at 0247 hours, Comcast has reported a Community Isolation affecting 6,133 VoIP users in San Anselmo, CA (zip code 94960).

- Time Outage Started: 01/08/2021, 0008 hours
- Time Outage Reported: 01/08/2021, 0225 hours
- Time of Resolution/Restoration: 01/08/2021, 0542 hours
- Total Outage Time: 3 hours 17 minutes
- Jurisdiction Affected: Marin County SO (Notified)
- Reason For Outage: Scheduled Maintenance
- Wireless Users Impacted: No
- Wireline Users Impacted: No
- VoIP Users Impacted: Yes 6,133 potential users

Service Interruptions

- None reported

Cal OES
GOVERNOR'S OFFICE OF EMERGENCY SERVICES

WEATHER OF CONCERN

NORTHERN CALIFORNIA

- Nothing significant to report.

SOUTHERN CALIFORNIA

- Nothing significant to report.

Weather Advisories, Watches, and Warnings currently active in California:
http://www.wrh.noaa.gov/hazardSummary/?state=ca

Active Weather Warnings, Watches and Advisories by County:
http://www.wrh.noaa.gov/hazardSummary/?state=ca&bycounty=1

Cal OES
GOVERNOR'S OFFICE
OF EMERGENCY SERVICES

WEATHER KEY POINTS

01/09/21 - 01/15/21

Saturday-Sunday

- Locally gusty winds and low humidity in southern California, especially in the mountains from Santa Barbara to Los Angeles County, will lead to elevated to briefly critical fire weather concerns on Saturday and Sunday
    - Wind gusts to 50 mph are possible and could produce minor damage.
- Large breaking waves and high astronomical tides could lead to coastal flooding late Saturday night through Sunday morning, primarily in Del Norte and Humboldt Counties
    - Up to a foot of saltwater inundation is possible above sea level
- A weak storm will brush by far northern California Saturday night into Sunday, but no significant impacts are expected

Monday-Friday

- Occasional light showers are possible near the Oregon border, but the rest of the state should remain warm and dry through the week

CALIFORNIA WEATHER IMPACTS

01/09/21 - 01/15/21

Hazards / Day	SAT	SUN	MON	TUE	WED	THU	FRI
Non-Thunderstorm Damaging Winds	Southern						
Snow							
Coastal Flooding		Coastal					
River Flooding							
Thunderstorms (Wind / Hail / Tornadoes)							
Fire Weather (Low Humidity / Wind / Dry Thunderstorms)	Southern	Southern					
Heat Risk							
Heavy Rain / Flash Flooding / Debris Flow							
Cold							

No Impacts | Minimal Impacts | Moderate Impacts | Severe Impacts

PRECIPITATION FORECAST

01/09/21 - 01/11/21

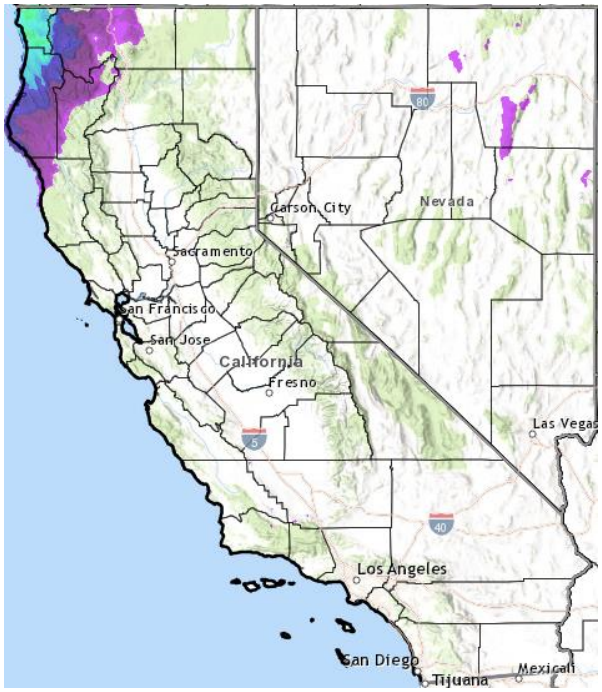

Saturday

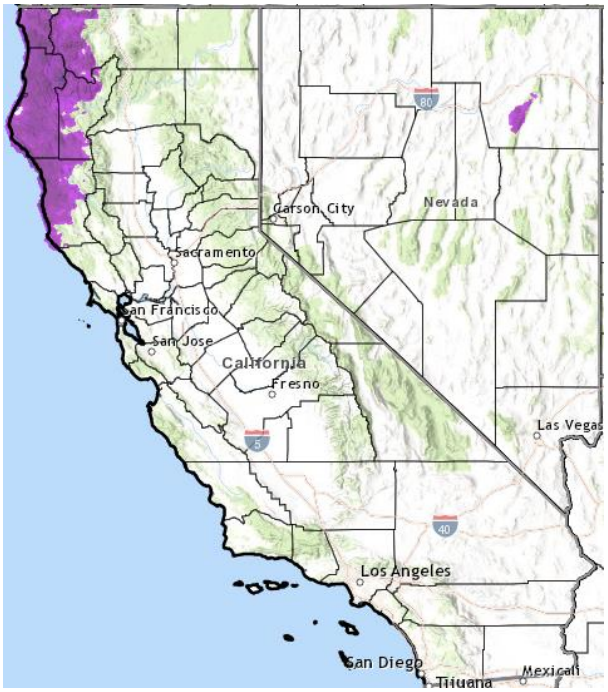

Sunday

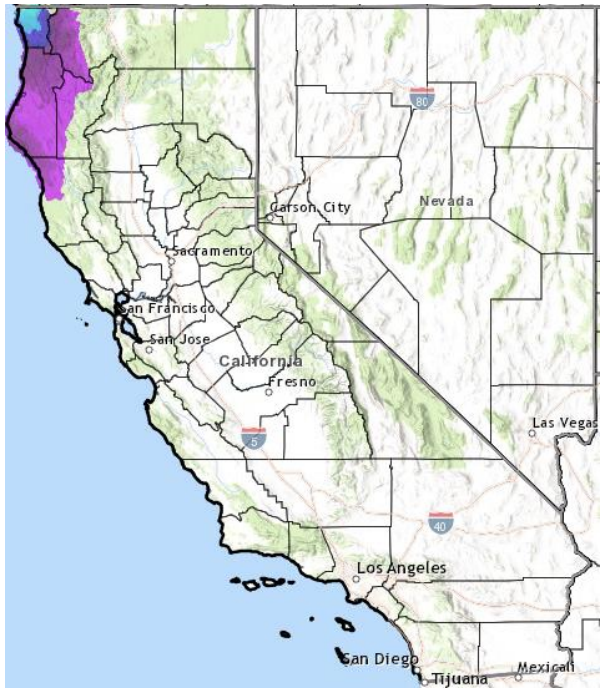

Monday

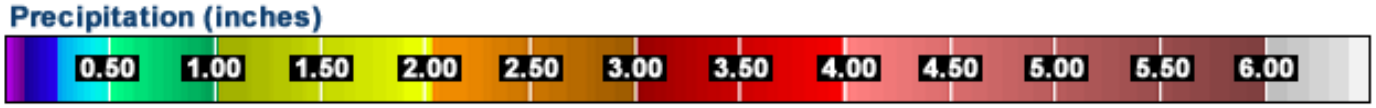

WEATHER OUTLOOK

01/14/21 - 01/22/21

6-10 Day Outlook (January 14 – January 18)

Temperatures

- Above normal temperatures are strongly favored statewide

Precipitation

- Below normal precipitation is strongly favored across most of the state, except near normal precipitation is favored for southeast California

8-14 Day Outlook (January 16 – January 22)

Temperatures

- Above normal temperatures are strongly favored statewide

Precipitation

- Below normal precipitation is strongly favored statewide

WEATHER MAP

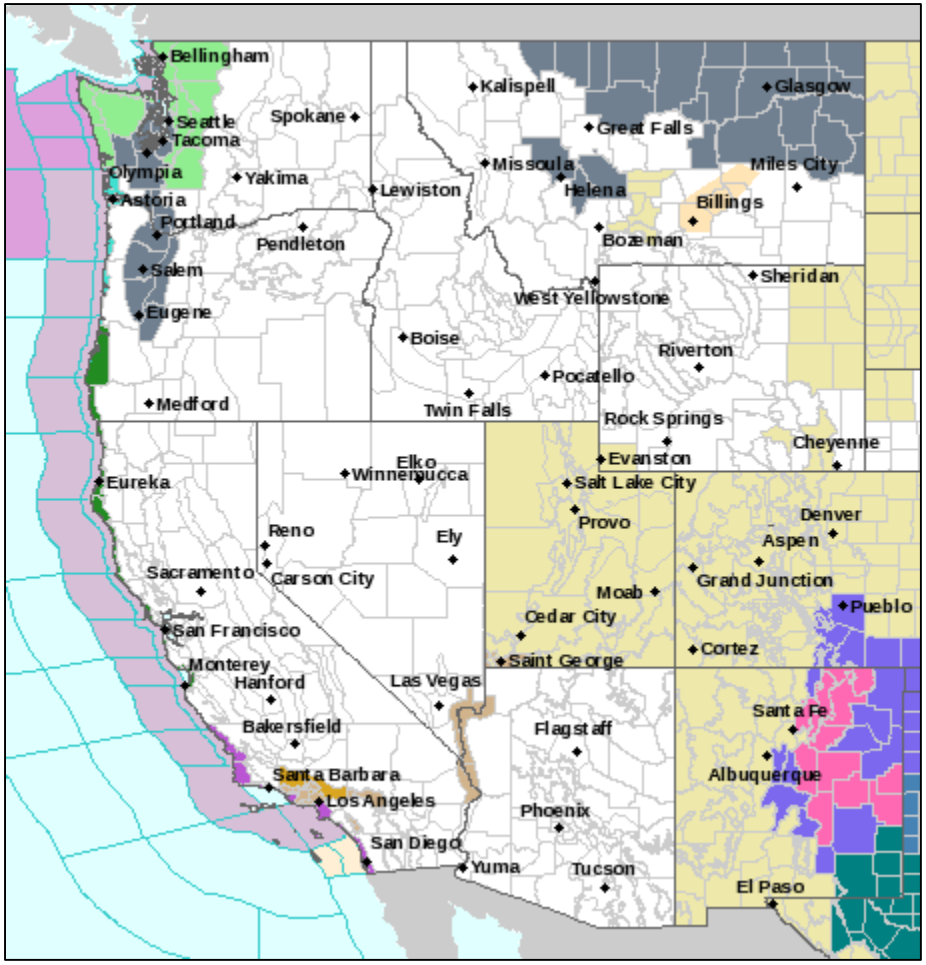

- Winter Storm Warning
- High Wind Warning
- High Surf Warning
- Gale Warning
- Winter Weather Advisory
- High Surf Advisory
- Dense Fog Advisory
- Small Craft Advisory
- Hazardous Seas Warning
- Lake Wind Advisory
- Wind Advisory
- Freezing Fog Advisory
- Beach Hazards Statement
- Winter Storm Watch
- Hazardous Seas Watch
- Coastal Flood Watch
- Special Weather Statement
- Marine Weather Statement
- Hazardous Weather Outlook
- Hydrologic Outlook

Cal OES
GOVERNOR'S OFFICE OF EMERGENCY SERVICES

Cal OES LAW ENFORCEMENT MISSIONS

Cal OES Law Missions

- None Reported

Cal OES MISSION TASKINGS

Cal OES Missions

- Nothing significant to report.

Cal OES

GOVERNOR'S OFFICE
OF EMERGENCY SERVICES

Mission:
We protect lives and property, build capabilities, and support our communities for a resilient California.

We achieve our mission by serving the public through effective collaboration in preparing for, protecting against, responding to, recovering from, and mitigating the impacts of all hazards and threats.