(Unclassified // FOUO)
Cal OES Internal Statewide Incident Briefing
2000 hours, March 14, 2021

CAL FIRE rescued an injured hiker on Ontario Ridge Trail near Shell Beach.

Photo Credit: CAL FIRE SLO // Twitter

Cal OES
GOVERNOR'S OFFICE
OF EMERGENCY SERVICES

Duty Officer	
EDO	Reggie Salvador
CSWC Watch Officer	Michael Duddy (Day) Tim Tribble (Night)
Situation Cell Duty Officer	SituationCell@caloes.ca.gov 916-845-8411
STAC Duty Officer	STAC@caloes.ca.gov 916-275-4069
FDC	Cathy Johnson
LDC	Jared McCormick
IDO	Elsy Votino
CDO	Gabe Kearney
SDO	Karla Benedicto
PIO	Brian Ferguson
TDO	Ashley Lyons
ITDO	Mario Rodriguez
EQTP	Emily Holland
Tribal Liaison POC	Pauline Totten
Access and Functional Needs POC	Vance Taylor

National Terrorism Advisory System

NTAS
NATIONAL TERRORISM ADVISORY SYSTEM
BULLETIN

Unclassified // FOUO
72 Hour STAC Report

Next Report 03/15/2021

Cal OES
GOVERNOR'S OFFICE OF EMERGENCY SERVICES

SITUATION SUMMARY

Cal OES Activation Status			
State Operations Center	Inland Region EOC	Coastal Region EOC	Southern Region EOC
Level 1	Normal Operations	Normal Operations	Normal Operations

Coronavirus Disease 2019 (COVID-19)

The Cal OES State Operations Center (SOC) activated 03/02/20 at 0700 hours in support of the California Department of Public Health (CDPH) Medical Health Coordination Center's (MHCC) statewide response to COVID-19. Cal OES will continue to provide resource coordination for the COVID-19 event, as well as situation status reporting and advance planning across multiple areas.

Situation Overview

- **California State of Emergency Proclamation**
  On 03/04/20, Governor Gavin Newsom declared a State of Emergency for California, as a result of the global COVID-19 outbreak that began in December 2019, to make additional resources available, formalize emergency actions already underway across multiple state agencies and departments, and help the state prepare for broader spread of COVID-19.
- **Global Health Advisory**
  On 08/06/20, in close coordination with the U.S. Centers for Disease Control and Prevention (CDC), the Department of State lifted the Global Level 4 Health Advisory. The Global Advisory, initially put in place on 03/19/20, advised U.S. citizens to avoid all international travel due to the global impact of COVID-19. For more information visit: https://www.state.gov/.
- **State Executive Order N-33-20**
  On 08/28/20, California introduced a blueprint for reducing COVID-19 in the state with revised criteria for loosening and tightening restrictions on activities by counties. Visit Blueprint for a Safer Economy for more information and to check the status of a county. This blueprint included a health equity metric to be used along with other metrics to determine a county's tier. The purpose of Equity Metric is to ensure California reopens its economy safely by reducing disease transmission in all communities.
- **CDPH Statewide Travel Advisory**
  The California Department of Public Health (CDPH) has issued a new Travel Advisory superseding the 11/13/20 guidance. Californians should avoid non-essential travel to any part of California more than 120 miles from one's place of residence, or to other states or countries. Non-essential travelers from other states or countries are strongly discouraged from entering California, and if they do, should adhere to quarantine procedures. All persons arriving in or returning to California from other states or countries should self-quarantine for 10 days after arrival, except as necessary to meet urgent critical healthcare staffing needs or engage in emergency response.
  https://www.cdph.ca.gov/Programs/CID/DCDC/Pages/COVID-19/Travel-Advisory.aspx

Cal OES
GOVERNOR'S OFFICE OF EMERGENCY SERVICES

SITUATION SUMMARY

Coronavirus Disease 2019 (COVID-19) (Continued)

Confirmed Global COVID-19 Cases – Per Worldometers COVID-19 Live Updates as of 03/14/21 at 1100 hours:

- 120,275,916 (+416,735) total confirmed cases in 219 countries and territories
- 2,662,581 (+7,345) total deaths

Confirmed United States COVID-19 Case – Per Centers for Disease Control and Prevention (CDC) as of 03/14/21 at 1000 hours:

- 29,229,162 (+52,504) total confirmed cases
- 531,766 (+1,073) total deaths

Confirmed California COVID-19 Cases - Per Medical Health Coordination Center as of 03/14/21 at 1100 hours:

- 3,526,335 (+2,772) total confirmed cases

COVID-19 Vaccines Administered – Per Vaccine Task Force as of 03/13/21 at 2359 hours:

- 11,758,750 (+367,243) vaccines administered

Cal OES/ FEMA Vaccination Sites and Mobile Vaccination Clinics (MVCs):

- Oakland Arena Vaccination Site
- Oakland Mobile Vaccination Clinic 1 and 2
- California State University – Los Angeles Vaccination Site
- Los Angeles Mobile Vaccination Clinic 1 and 2

- Please see attached California Health & Human Services (CHHS) Agency / Cal OES Joint Situation Report for additional details

Cal OES INLAND REGION

- Nothing significant to report

Cal OES
GOVERNOR'S OFFICE
OF EMERGENCY SERVICES

SITUATION SUMMARY

Cal OES COASTAL REGION

American Challenger, Southwest of Bodega Bay, Marin County

The California State Warning Center was advised of two vessels disabled Southwest of Bodega Bay, Marin County. This occurred during a tow transport from Seattle to the San Francisco Bay. A tugboat (Hunter) was towing when the line failed, the tugboat is safely anchored in Sausalito at this time, the Fishing Vessel (American Challenger – approximately 7,000 Gallons of Diesel Fuel, Motor Oil and Lube Oil on board). The United States Coast Guard is on scene monitoring at this time. The fishing vessel has run aground on 03/06/21 at 0100 hours, and is carrying approximately 7,000 Gal(s) of diesel. Cal OES Marine and the California State Warning Center are monitoring the situation.

Per Cal OES Maritime:

- American Challenger – had no crew onboard, what is called a dead tow.
- Hunter – crew stayed onboard and dropped anchor.
- Due to on-scene weather, salvage operations were delayed due to unsafe conditions. Operations will continue as weather permits.

Per US Coast Guard:

- An investigation is underway to determine the amount of fuel aboard the American Challenger.
- The fishing vessel ran aground onto rocks just north of Dillon Beach (LAT 38 01.93 N LONG 122 59.98 W) at 0100 hours.
- Vessel was not occupied and no reports of injury.
- An overflight of the vessel on 03/07/21 reported a light sheen in the immediate vicinity of the vessel.
- A Unified Command between the U.S. Coast Guard, OSPR, Marin County Sheriff's Office of Emergency Services, and NOAA's Greater Farallones National Marine Sanctuary has been established.
    - Coordinating with State Parks Marin County to make notifications to the local populace that boat ramps are closed in the area.
- There have been no confirmed reports of oiled wildlife.
- There are no impacts to commercial traffic or scheduled marine events at this time.
- An environmental unit is assessing protection strategies for sensitive sites in the area.
    - Containment boom operations on going within Tomales Bay.
    - USCG is broadcasting a Safety Marine Information Bulletin (SMIB) to inform the public of protection operations in Tomales Bay.
    - Miller Boat Launch is currently closed to the public by Marin County Parks to support deployment of containment boom and protection of sensitive sites.
- No injuries to responders have been reported.
- Salvage crews are assessing the vessel American Challenger with drones and developing a plan to assess damage and quantify petroleum potential on the vessel.
- No state assistance needed at this time.
- Demobilization continues from a Unified Command to Marin County

Cal OES SOUTHERN REGION

- Nothing significant to report

Cal OES
GOVERNOR'S OFFICE OF EMERGENCY SERVICES

PUBLIC SAFETY POWER SHUTOFF (PSPS) SUMMARY

PSPS Status		
PG&E	SCE	SDG&E
Normal Operations	Normal Operations	Normal Operations

Pacific Gas & Electric (PG&E)
- Nothing significant to report.

Southern California Edison (SCE)
- Nothing significant to report.

San Diego Gas & Electric (SDG&E)
- Nothing significant to report.

Cal OES
GOVERNOR'S OFFICE OF EMERGENCY SERVICES

FIRE ACTIVITY

Cal OES Fire Preparedness Levels		
National	**Northern California**	**Southern California**
Preparedness Level 1	**Preparedness Level 1**	**Preparedness Level 1**
	Multi-Agency Coordination System MACS Mode: 2	**Multi-Agency Coordination System MACS Mode: 2**

Note: The National and Regional Preparedness Levels are maintained by the National Multi-Agency Coordination (MAC) Group and are separate from Cal OES activation levels.

Cal OES Fire Missions

2019-FIRE-402: California National Guard (CNG) personnel assigned to fuel reduction efforts in CAL FIRE Units: Shasta/Trinity, Nevada/Yuba/Placer, San Benito/Monterey and Fresno/Kings.

- 5 CNG 20-person Hand Crews to support CAL FIRE (to include all necessary personnel, support, transportation and materials).
- 65 additional soldiers to be trained and ready to backfill.
- Assigned to fuel reduction efforts in SHU, NEU, BEU, and FKU (1 crew in each unit with the exception of 2 crews in FKU).

Cal OES
GOVERNOR'S OFFICE OF EMERGENCY SERVICES

MAJOR ROAD / HIGHWAY / BRIDGE CLOSURES

Lifeline Route Closures		
Northern California	**Central California**	**Southern California**
No Lifeline Route Closures	**No Lifeline Route Closures**	**No Lifeline Route Closures**

Lifeline Routes:
- Nothing significant to report.

Non-Lifeline Routes:
- Click here for a list of current road closures.

Wildfire Closures:
- There are no wildfire closures.

Emergency Center Activations:
- Please see attached California Health & Human Services (CHHS) Agency / Cal OES Joint Situation Report for additional details.

Interactive Travel Forecast Map Based on Weather Conditions Provided by National Weather Service (Prototype)
- http://www.wrh.noaa.gov/wrh/travel/?wfo=mtr

Click on the Caltrans Logo to check current Hwy. conditions.
You can also call 1-800-427-7623 for current Hwy. conditions.

CALIFORNIA 911 SYSTEM

California 911 Outages		
Northern California	**Central California**	**Southern California**
No 911 Outages	**No 911 Outages**	**No 911 Outages**

9-1-1 Outage/Remote/Community Isolation

Community Isolation, Redding/Anderson, Shasta County (Initial/Final)
Charter Communications has reported an outage affecting 1,553 VoIP customers in Redding and Anderson (Shasta County), CA (zip codes: 96007, 96002) and increased to 48,957. The cause of outage is due to Charter Network Fault – Fiber damage.

- Time Outage Started: 03/14/21 1524 hours
- Time Outage Reported: 03/14/21 1734 hours
- Time of Resolution/Restoration: 03/14/21 1731 hours
- Total Outage Time: 2 hours 7 minutes
- Jurisdiction Affected: Redding and Anderson (Shasta County), CA (zip codes: 96007, 96002).
- Reason For Outage: Charter Network Fault – Fiber damage
- Wireless 9-1-1 Calls Impacted: No
- Wireline 9-1-1 Calls Impacted: No
- VoIP 9-1-1 Calls Impacted: Yes, 48,957

Service Interruptions

- None reported

Cal OES
GOVERNOR'S OFFICE OF EMERGENCY SERVICES

WEATHER OF CONCERN

NORTHERN CALIFORNIA

- Monday will see additional precipitation as the next storm system moves into the area.
    - Snow levels will drop to around 1,000 feet, with snow accumulation of 6 to 12 inches around 2,500 feet and up to 2 feet for areas above 3,000 feet.
    - Winter Storm Warnings have been issued, which will remain in effect through Monday Evening.

SOUTHERN CALIFORNIA

- Nothing significant to report

Weather Advisories, Watches, and Warnings currently active in California:
http://www.wrh.noaa.gov/hazardSummary/?state=ca

Active Weather Warnings, Watches and Advisories by County:
http://www.wrh.noaa.gov/hazardSummary/?state=ca&bycounty=1

Cal OES
GOVERNOR'S OFFICE
OF EMERGENCY SERVICES

WEATHER KEY POINTS

03/14/21 - 03/20/21

Sunday-Monday

- Rain and mountain snow will develop over much of central and northern California through the day today, continuing tonight before gradually winding down Monday. Additional precipitation will develop over southern California on Monday
    - Snow levels start out around 5,000 feet today but will fall to either side of 2,000 feet feet over central and northern portions of the state late tonight into Monday
    - Precipitation amounts of ½ to 1 ½ inches are forecast across northern California, with amounts tapering off with southward extent
    - Locally heavy snowfall of 12-18 inches is likely over the Sierras and the higher peaks of northern California, with travel impacts likely to develop later today into Monday
    - Wind gusts of 35-50 mph will develop across the northern California mountains today, spreading south into the Sierras and much of southern California Sunday night into Monday
    - No widespread run-off problems are expected near burn scars, though some minor run-off is possible during any periods of heavier rain
    - Blowing dust is likely to develop across much of the Mojave Desert and surrounding areas on Monday

Tuesday-Saturday

- Dry and milder conditions expected Tuesday and Wednesday
- A few additional periods of mainly light precipitation are possible over the northern half of the state late in the week and into next weekend

CALIFORNIA WEATHER IMPACTS

03/14/21 - 03/20/21

Hazards / Day	SUN	MON	TUE	WED	THU	FRI	
Non-Thunderstorm Damaging Winds	Inland/ Coastal	Inland/ Southern					
Snow	Coastal/Inland (Mountains)	Coastal/Inland (Mountains)					
Coastal Flooding							
River Flooding							
Thunderstorms (Wind / Hail / Tornadoes)							
Fire Weather (Low Humidity / Wind / Dry Thunderstorms)							
Heat Risk							
Heavy Rain/Flash Flooding/ Debris Flow							
Cold							

No Impacts | Minimal Impacts | Moderate Impacts | Severe Impacts

PRECIPITATION FORECAST

03/14/21 - 03/16/21

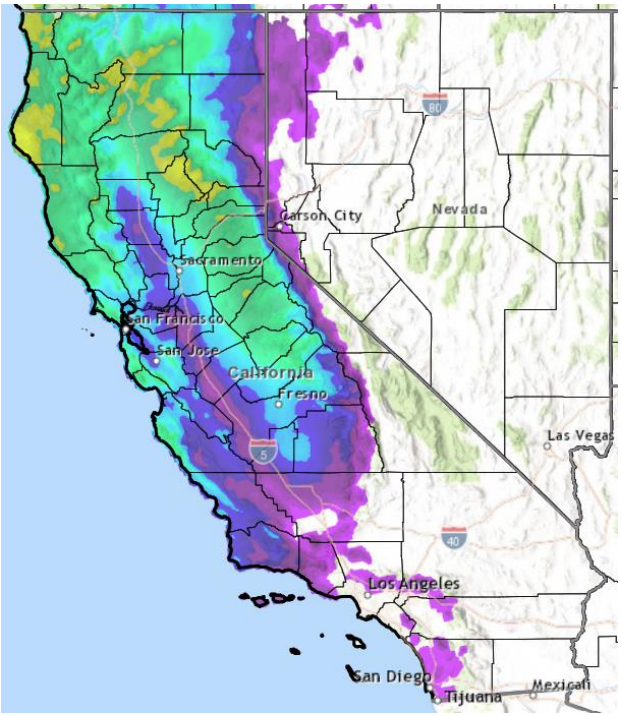

Sunday

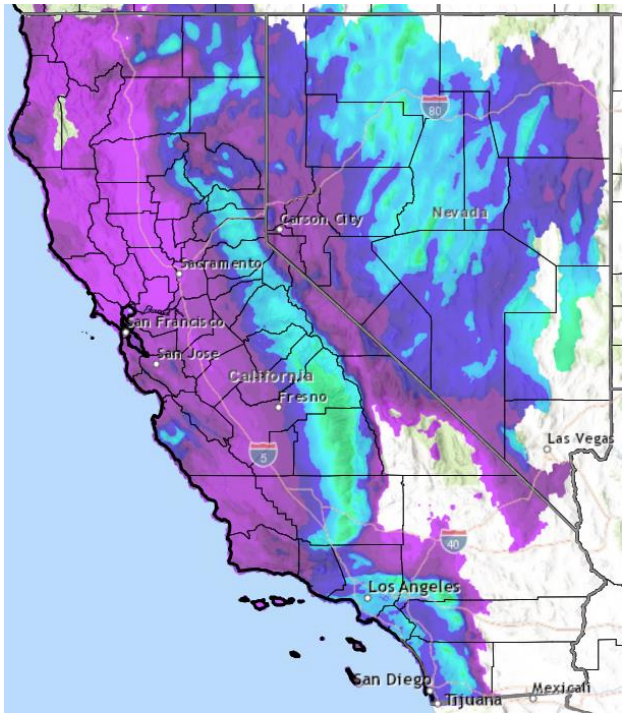

Monday

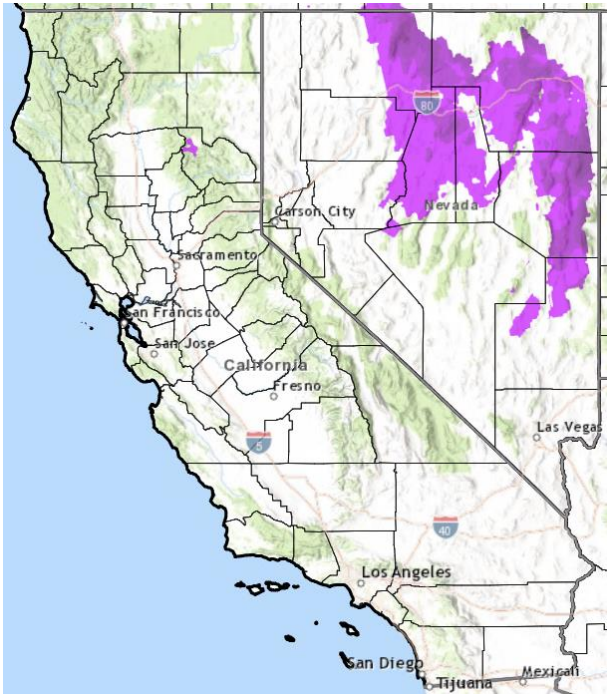

Tuesday

WEATHER OUTLOOK

03/19/21 - 03/27/21

6-10 Day Outlook (March 19 – March 23)

Temperatures

- Below normal temperatures are slightly favored for the majority of the state

Precipitation

- Above normal precipitation is favored for northern and central California, with near normal precipitation for the southern part of the state

8-14 Day Outlook (March 21 – March 27)

Temperatures

- Above normal temperatures are favored statewide

Precipitation

- Below normal precipitation is favored for the entire state

WEATHER MAP

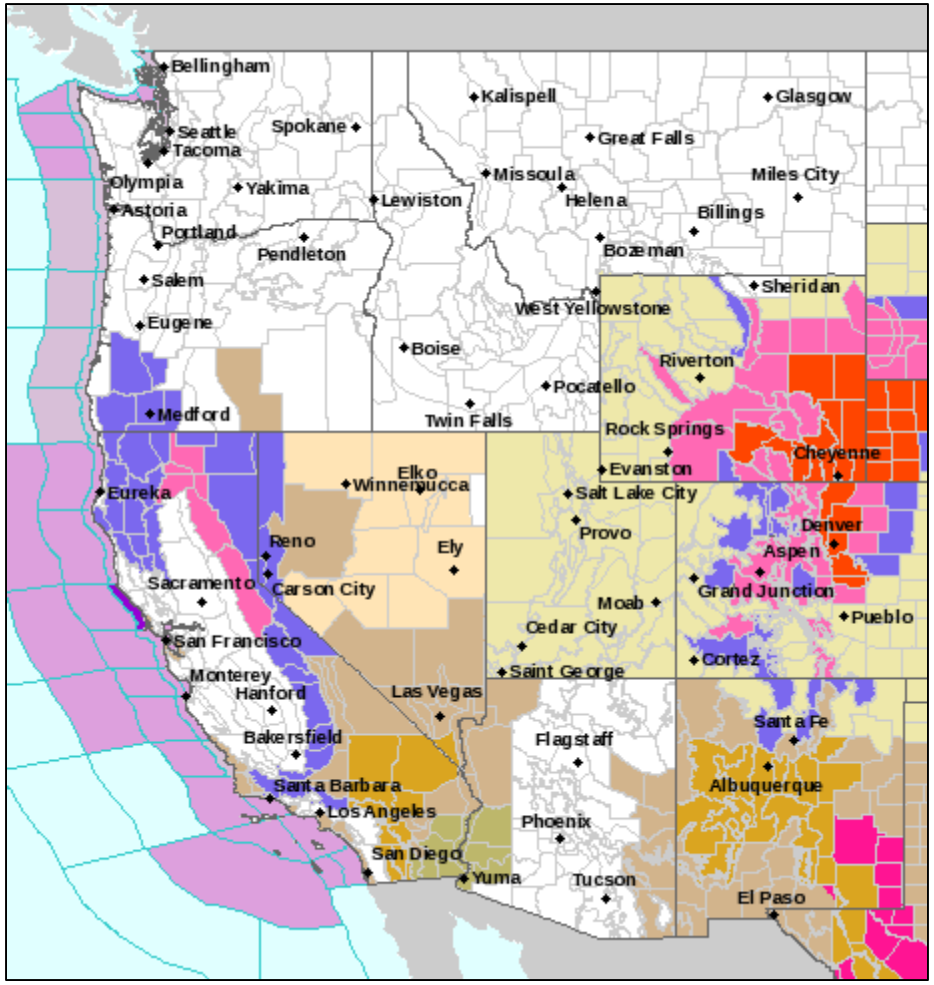

- Blizzard Warning
- Winter Storm Warning
- High Wind Warning
- Storm Warning
- Avalanche Warning
- Gale Warning
- Red Flag Warning
- Winter Weather Advisory
- Small Craft Advisory
- Hazardous Seas Warning
- Blowing Dust Advisory
- Lake Wind Advisory
- Wind Advisory
- High Wind Watch
- Fire Weather Watch
- Special Weather Statement
- Hazardous Weather Outlook

Cal OES
GOVERNOR'S OFFICE OF EMERGENCY SERVICES

Cal OES LAW ENFORCEMENT MISSIONS

Cal OES Law Missions

- Nothing significant to report.

Cal OES MISSION TASKINGS

Cal OES Missions

- Nothing significant to report.

Cal OES

GOVERNOR'S OFFICE
OF EMERGENCY SERVICES

Mission:
We protect lives and property, build capabilities, and support our communities for a resilient California.

We achieve our mission by serving the public through effective collaboration in preparing for, protecting against, responding to, recovering from, and mitigating the impacts of all hazards and threats.