(Unclassified // FOUO)
Cal OES Internal Statewide Incident Briefing
2000 hours, February 27, 2020

A two-year old California Condor in flight

Photo Credit: Los Angeles Times

Cal OES
GOVERNOR'S OFFICE
OF EMERGENCY SERVICES

Duty Officer	
EDO	Alex Pal
CSWC Watch Officer	Tim Tribble (Day) Art Arquero (Night)
STAC Duty Officer	STAC@caloes.ca.gov 916-275-4069
FDC	Pete Mercado Jack Fry (Shadow)
LDO	Dennis Smithson
IDO	Robert Goyeneche
CDO	Shauna Polk
SDO	Greg McKeown
PIO	Shawn Boyd
TDO	Jeffrey Howell
ITDO	Qays Hussain
EQTP	Dana Ferry
Tribal Liaison POC	Denise Shemenski
Access and Functional Needs POC	Vance Taylor

National Terrorism Advisory System

NTAS
NATIONAL TERRORISM ADVISORY SYSTEM
BULLETIN

Unclassified // FOUO
24 Hour STAC Report

- See attached.

Cal OES
GOVERNOR'S OFFICE OF EMERGENCY SERVICES

SITUATION SUMMARY

Cal OES Activation Status			
State Operations Center	Inland Regional EOC	Coastal Regional EOC	Southern Regional EOC
Normal Operations	Normal Operations	Normal Operations	Normal Operations

2019 COVID-19 – Confirmed Cases in California

The Centers for Disease Control and Prevention (CDC) is closely monitoring and responding to an outbreak caused by COVID-19 in Wuhan, Hubei Province, China.

- On 01/30/20, the World Health Organization (WHO) declared a Public Health Emergency of International Concern (PHEIC) over the global outbreak of COVID-19.
- On 01/30/20, the U.S. Department of State has issued a Level 4 Travel Advisory (Do Not Travel) for all of China. This is the highest travel advisory level.
- On 01/31/20, the United States Secretary of the Department of Health and Human Services signed a declaration order for a Public Health Emergency in response to the COVID-19. Per the order, Americans returning from Hubei Province, China, will be subject to a 14-day quarantine upon returning. Other Americans returning from other sections of China will be subject to screening for 14 days.
- On 01/31/20, President Trump signed a Presidential Proclamation temporarily suspending entry into the U.S. of foreign nationals that pose a risk of transmitting COVID-19. Foreign nationals other than immediate family of U.S. citizens and permanent residents who have traveled in China within the last 14 days will be denied entry into the U.S. at this time.
- On 02/08/20, CDC reported the first U.S. citizen death in Wuhan, China.
- WHO has officially named the 2019-nCoV virus and associated disease as follows:
    - Virus – SARS-CoV-2
    - Disease – COVID-19
- The California Department of Public Health (CDPH) has confirmed 1 individual in Humboldt County, 1 individual in Los Angeles County, 1 individual in Orange County, 1 individual in Sacramento County, 2 individuals in San Benito County, 2 individuals in Santa Clara County have tested positive for SARS-CoV-2. 13 additional confirmed cases have been reported amongst the individuals arriving on repatriation flights at Travis AFB, MCAS Miramar, and March ARB. The total number of cases, including those from the repatriation flights, is now at 21.
- WHO Dashboard, 02/27/20, 0700 hours: 82,539 confirmed cases of COVID-19 in 47 countries with 2,812 confirmed deaths reported worldwide.

Activations

- California Department of Public Health (CDPH) Medical and Health Coordination Center (MHCC) is activated at Level 2
    - A Shift: 0700 – 1900 hours
    - B Shift: Duty Officer status
- CDPH Richmond Campus Coordination Center is activated at a Level 2
    - A Shift: 0800 – 1700 hours
    - B Shift: Duty Officer status

Cal OES
GOVERNOR'S OFFICE OF EMERGENCY SERVICES

SITUATION SUMMARY

2019 Novel Coronavirus – Confirmed Cases in California (Continued)

Activations (Continued)

- Alameda County Public Health DOC is virtually activated
    - A Shift: 0800 – 1700 hours
    - B Shift: Virtual
- Humboldt County Public Health DOC is activated
    - A Shift: 0800 – 1700 hours
    - B Shift: Virtual
- Imperial County Public Health DOC is virtually activated
- Los Angeles County Public Health DOC is virtually activated at Level 2
    - A Shift: 0700 – 1730 hours
    - B Shift: Virtual
        - City of Long Beach Health DOC is activated at Level 3
            - 0800-1700 hours
- Napa County EOC is virtually activated at Level 3 (lowest)
- Napa County Public Health DOC is virtually activated at Level 3 (lowest)
- Orange County Healthcare Agency operation Center is activated to a low level
    - 0830-1700 hours, Monday through Friday
- San Benito County Public Health Services DOC is activated at a Level 3 (lowest)
    - A Shift: 0800 – 1700 hours
    - B Shift: Duty Officer status
- San Diego County Public Health DOC is activated at a Level 3 (lowest)
    - A Shift: 0800 – 1700 hours
    - B Shift: Duty Officer status
- San Francisco County/City EOC is still currently staffed/activated at Level 2
    - A Shift: 0700 – 1900 hours through 02/29/20
    - B Shift: Duty Officer status
- San Mateo County Public Health DOC is virtually activated with 24/7 Duty Officer coverage.
- Santa Clara County DOC / Medical Health Joint Operations Center are fully activated Level 1 (highest)
    - A Shift: 0800 – 1700 hours
    - B Shift: Duty Officer status
- Stanislaus County EOC is activated at Level 3 (lowest)
    - 0800-1700

Cal OES
GOVERNOR'S OFFICE OF EMERGENCY SERVICES

SITUATION SUMMARY

2019 Novel Coronavirus – Confirmed Cases in California (Continued)

Deployments

- 1 Cal OES Coastal Region Emergency Services Coordinators (ESC) deployed to the CDPH Medical and Health Coordination Center.

Proclamation

Solano County

- On 02/27/20, a Proclamation of a Local Emergency was received from Solano County due to Novel Coronavirus. Solano County is not requesting state assistance.

Orange County

- On 02/26/20, a Proclamation of a Local Emergency was received from Orange County requesting Governor to request a State of Emergency, California Disaster Assistance Funds, a Presidential Declaration of Emergency, and aid provided by Small Business Administration.
- On 02/26/20, a Declaration of a Local Health Emergency was received from Orange County.

San Francisco City/County

- On 02/25/20, a Proclamation of a Local Emergency was received from San Francisco City and County requesting that if there is a state declared disaster that the City and County of San Francisco to be added to the declaration for reimbursement purposes.

Santa Clara County

- On 02/04/20, Proclamations of a Local Emergency and a Local Health Emergency were received from Santa Clara County requesting a Gubernatorial Proclamation, a Federal Declaration, and disaster funding assistance through the California Disaster Assistance Act (CDAA), Federal Individual Assistance Act (FIAA), and U.S. Small Business Administration (US SBA).
- On 02/13/20, a letter was received from Santa Clara County withdrawing their request for CDAA & US SBA Disaster Declaration funding.
- On 02/19/20, a signed Ratification document was received from Santa Clara County for the novel Coronavirus Proclamation.

San Diego County

- On 02/15/20, a Proclamation was received from San Diego County requesting a Gubernatorial Proclamation, disaster funding assistance through the California Disaster Assistance Act (CDAA), and access to federal disaster funds.
- On 02/19/20 a Proclamation of a Local Emergency and Declaration of a Local Health Emergency were received from San Diego County.

Cal OES Missions

- See Mission Tasking Slide

Cal OES
GOVERNOR'S OFFICE OF EMERGENCY SERVICES

SITUATION SUMMARY

Emergency Management Assistance Compact (EMAC), Puerto Rico Earthquake

On 01/07/20 at 0324 hours, a M6.4 earthquake occurred approximately 8.4 miles west-southwest of Ponce, Puerto Rico at a depth of 6 miles. The State Of California currently has a total of 5 personnel deployed from multiple agencies to Puerto Rico to assist with response and recovery efforts.

Deployments:

- 4 Cal OES personnel
- 1 California Highway Patrol (CHP) individual

Cal OES INLAND REGION

Baker Commodoties Rendering Plant Shut Down, Fresno County

On 02/25/20, The California State Warning Center was notified that the Baker Commodities, Inc. Rendering Facility halted processing of livestock carcasses for a minimum of seven days to conduct maintenance to the facility.

Proclamations

Kings County

On 02/26/20 a proclamation of a Local Emergency was received from Kings County.

- The county is not making any requests for State or Federal assistance.

Fresno County

On 02/26/20 a proclamation of a Local Emergency was received from Fresno County.

- The county is not making any requests for State or Federal assistance.

Tulare County

On 02/25/20 a proclamation of a Local Emergency was received from Tulare County.

- The county is not making any requests for State or Federal assistance.

Cal OES COASTAL REGION

- Nothing significant to report.

Cal OES
GOVERNOR'S OFFICE
OF EMERGENCY SERVICES

SITUATION SUMMARY

Cal OES SOUTHERN REGION

2020 Hepatitis A Outbreak, San Bernardino County

On 02/14/20 at 1545 hours, the CSWC received notification from the California Department of Public Health (CDPH) Emergency Preparedness Office (EPO) Duty Officer about a Hepatitis A (HEP-A) outbreak in San Bernardino County. Per the local health jurisdiction, as of 02/25/20, there are 46 Hepatitis A Virus (HAV) confirmed cases and 4 suspected cases, compared to just 3 HAV cases reported in all of 2018.

- Incident Date/Time: 02/13/20 at 1300 hours.
- Incident Type: Disease Outbreak
- Current Operational Area Medical & Health System Condition: Yellow – Under Control / No Assistance Needed
- Current priorities include monitoring the outbreak, conducting enhanced surveillance, providing epidemiological support to the outbreak response, increased promotion of health education activities amongst stakeholders serving at-risk populations, facilitating vaccination of at-risk populations, and promoting better sanitation in target zip codes.
- Communicable Disease Section (CDS), Environmental Health Services (EHS), and Laboratory (Lab) have been briefed on the situation.
- CDS, EHS and Lab are ready to activate to distribute HAV vaccines and provide education (pending status update from the planning team).

Activations

San Bernardino County Public Health Services DOC is activated at Level 3 (lowest)

- A Shift: 0800 – 1700 hours, Monday – Friday
- B Shift: Duty Officer status

Cal OES
GOVERNOR'S OFFICE
OF EMERGENCY SERVICES

FIRE ACTIVITY

Cal OES Fire Preparedness Levels		
National	**Northern California**	**Southern California**
Preparedness Level 1	**Preparedness Level 1**	**Preparedness Level 1**
	Multi-Agency Coordination System MACS Mode: 2	**Multi-Agency Coordination System MACS Mode: 2**

Please note: The National and Regional Preparedness Levels are maintained by the National Multi-Agency Coordination (MAC) Group and are separate from Cal OES activation levels.

Cal OES Fire Missions

2019-FIRE-402

- Personnel assigned to fuel reduction efforts in Cal Fire Units: Shasta/Trinity, Nevada/Yuba/Placer, San Benito/Monterey, and Fresno/Kings (1 Crew in each unit with the exception of 2 crews in the Fresno/Kings Unit)
    - Five (5) 20-person Hand Crews each and all necessary personnel, support, transportation and materials
    - 65 additional soldiers to be trained and ready to backfill

Cal OES
GOVERNOR'S OFFICE OF EMERGENCY SERVICES

MAJOR ROAD / HIGHWAY / BRIDGE CLOSURES

Major Road Closures		
Northern California	**Central California**	**Southern California**
No Lifeline Route Closures	**No Lifeline Route Closures**	**No Lifeline Route Closures**

Lifeline Routes:
- There are no lifeline route closures.

Non-Lifeline Routes:
- Click here for a list of current road closures.

Wildfire Closures:
- There are no wildfire closures.

Emergency Center Activations:
- There are no emergency center activations.

Interactive Travel Forecast Map Based on Weather Conditions Provided by National Weather Service (Prototype)
- http://www.wrh.noaa.gov/wrh/travel/?wfo=mtr

Click on the Caltrans Logo to check current Hwy. conditions.
You can also call 1-800-427-7623 for current Hwy. conditions.

CALIFORNIA 911 SYSTEM

CA 911 Outages		
Northern California	**Central California**	**Southern California**
No 911 Outages	**No 911 Outages**	**911 Outage**

9-1-1 Outages/Remote/Community Isolations

9-1-1 Outage, Escondido, San Diego County

On 02/27/20 at 0644 hours, the California State Warning Center (CSWC) was notified of a 9-1-1 outage in Escondido, San Diego County due to a fire at the Central Office building.

- AT&T advised at 1611 hours that customers served out of the Escondido California Central Office are still unable to make 911 calls.
- Call processing is still down at the central office, AT&T has installed two temporary WOW's (Watts on Wheels) with two more en route.
- When all four WOW's are connected power will be restored and call processing equipment will be back in to service.
- AT&T advised at 1125 hours the fire in the large Central Office located in Escondido experienced extensive damage.
- The large Central Office is actually a combination of four smaller central offices and that is the reason for the large number (81,822) access lines that are being affected.
- AT&T is in the process of delivering four WOW's that are portable Central Offices and are needed to restore service so the Central Office can be repaired.
- Outage Started: 2/27/2020 at 0450 hours.
- Outage Reported: 2/27/2020 at 0623 hours.
- 81,822 Access Lines are affected, customers cannot call 9-1-1.
- Wireless calls are not impacted.
- The estimated time of repair is unknown.

Service Interruptions

- None reported.

Cal OES
GOVERNOR'S OFFICE OF EMERGENCY SERVICES

WEATHER OF CONCERN

NORTHERN CALIFORNIA

- No significant weather of concern.

SOUTHERN CALIFORNIA

- No significant weather of concern.

Weather Advisories, Watches, and Warnings currently active in California:

- http://www.wrh.noaa.gov/hazardSummary/?state=ca

Active Weather Warnings, Watches and Advisories by County:

- http://www.wrh.noaa.gov/hazardSummary/?state=ca&bycounty=1

WEATHER KEY POINTS
02/27/20 - 03/04/20

Thursday-Friday
- Weaker but gusty east to northeast Santa Ana winds continue today and into early Friday, keeping elevated fire weather conditions across portions of southern CA
- Otherwise, dry and very warm conditions across the state with no significant impacts

Saturday
- Valley rain and mountain snow across northernmost areas of Coastal and Inland region minor travel impacts possible due to snow across higher passes

Sunday-Monday
- Valley rain and mountain snow showers spread south across all but the southeast desert areas Sunday
    - Isolated thunderstorm possible over the southern Sierra and southwest CA mountain areas Sunday, but precipitation is still expected to be light
    - Shower chances continue into early Monday for southern Inland and Southern regions with minor travel impacts possible due to snow across mountain pass areas

Tuesday-Wednesday
- No significant impacts expected across the state.

CALIFORNIA WEATHER IMPACTS
02/26/20 - 03/03/20

Hazards / Day	THU	FRI	SAT	SUN	MON	TUE	WED
Non-Thunderstorm Damaging Winds	Southern						
Snow				Inland	Inland		
Coastal Flooding							
River Flooding							
Thunderstorms (Wind / Hail / Tornadoes)					Inland/ Southern		
Fire Weather (Low Humidity / Wind / Dry Thunderstorms)	Southern						
Heat Risk							
Heavy Rain / Flash Flooding / Debris Flow							
Cold							

No Impacts | Minimal Impacts | Moderate Impacts | Severe Impacts

PRECIPITATION FORECAST

02/27/20 - 02/29/20

Thursday-Thursday night

Friday-Friday night

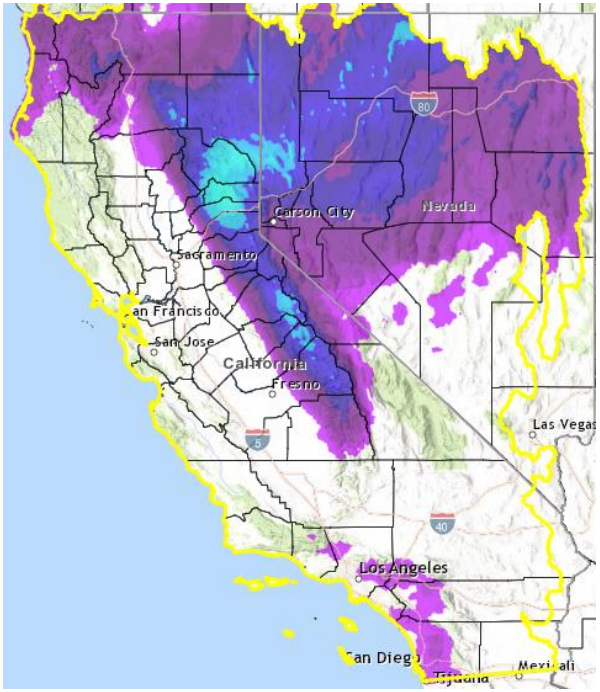

Saturday-Saturday night



WEATHER OUTLOOK
03/03/20 - 03/11/20

6-10 Day Outlook (March 3 – March 7)

Temperatures

- Above normal temperatures favored statewide

Precipitation

- Below normal precipitation favored for much of the state, with near normal precipitation favored for the lower CO River valley

8-14 Day Outlook (March 5 – March 11)

Temperatures

- Above normal temperatures favored statewide

Precipitation

- Below normal precipitation favored across northern Coastal and Inland regions, with near normal precipitation favored for much of central CA, and above normal precipitation slightly favored across southern CA

WEATHER MAP

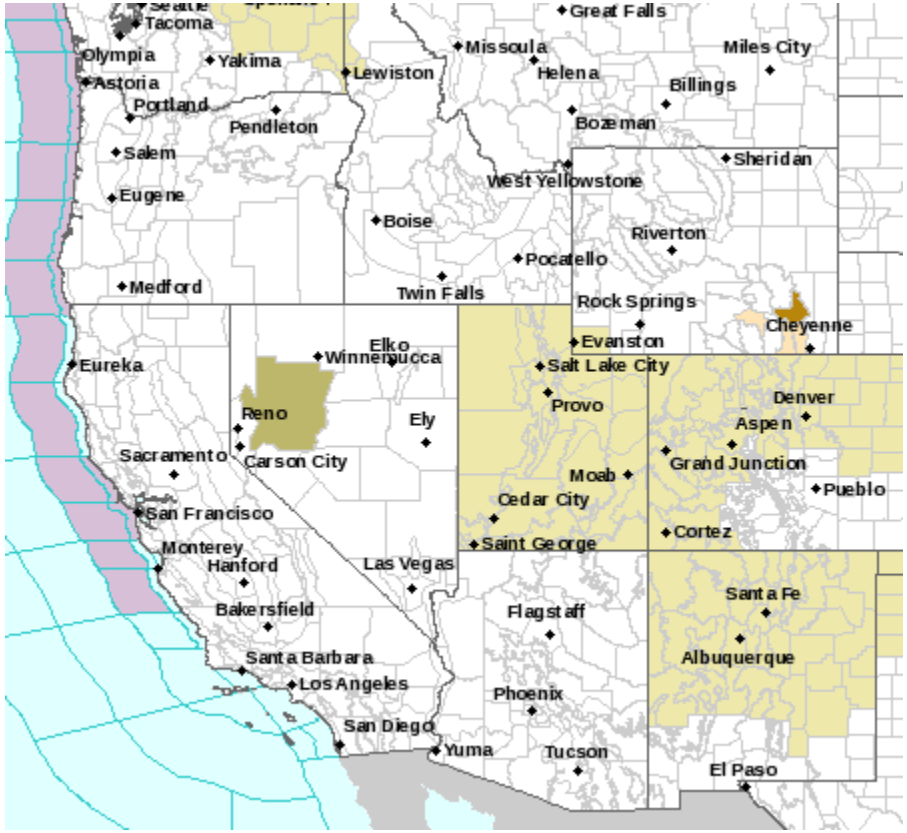

Small Craft Advisory

Blowing Dust Advisory

High Wind Watch

Special Weather Statement

Hazardous Weather Outlook

Cal OES
GOVERNOR'S OFFICE OF EMERGENCY SERVICES

Cal OES LAW ENFORCEMENT MISSIONS

Cal OES Law Missions

- Nothing significant to report.

Cal OES MISSION TASKING

Cal OES Missions

2020-Cal OES-9131: Request DGS identify potential state facilities to meet clinical requirements: **MISSION ONGOING**

2020-Cal OES-9093: Requesting DGS assist in the cleaning of Fairview Development Center. **MISSION ONGOING**

2020-Cal OES-9082: Request DGS purchase 300,000 additional N95 masks of different models and have them delivered to CDPH. **MISSION ONGOING**

2020-Cal OES-9041: Request California National Guard (CNG) provide access to US HHS to establish a quarantine location at Camp Roberts for approximately 30-50 individuals. CNG will provide facilities only. Federal government will provide all required services and medical care for any quarantined individuals. **MISSION ONGOING**

2020-Cal OES-8865: Request for DGS to secure a contract for transportation services to allow movement of asymptomatic individuals from LAX or SFO to March Air Reserve Base or Travis Air Force Base. **MISSION ONGOING**

2020-Cal OES-8808: Request DGS screen the Statewide Property Index (including leases) within a 50 mile radius from SFO for the potential to be utilized for sheltering operations. **MISSION ONGOING**

2020-Cal OES-8798: Request DGS purchase 300,000 N95 masks and have them delivered to CDPH and Cal OES warehouses (half to each). **MISSION ONGOING**

Cal OES
GOVERNOR'S OFFICE
OF EMERGENCY SERVICES

Cal OES

GOVERNOR'S OFFICE
OF EMERGENCY SERVICES

Mission:
We protect lives and property, build capabilities, and support our communities for a resilient California.

We achieve our mission by serving the public through effective collaboration in preparing for, protecting against, responding to, recovering from, and mitigating the impacts of all hazards and threats.